

P:\2004\04\01\0051\02\airmap\microsites\6k oak-duck-mocc-mtn-11x8.mxd

Source: USGS DOQQ Imagery / CASIL Ownership / Timberline Engineering -- Site locations / EDAW 2006

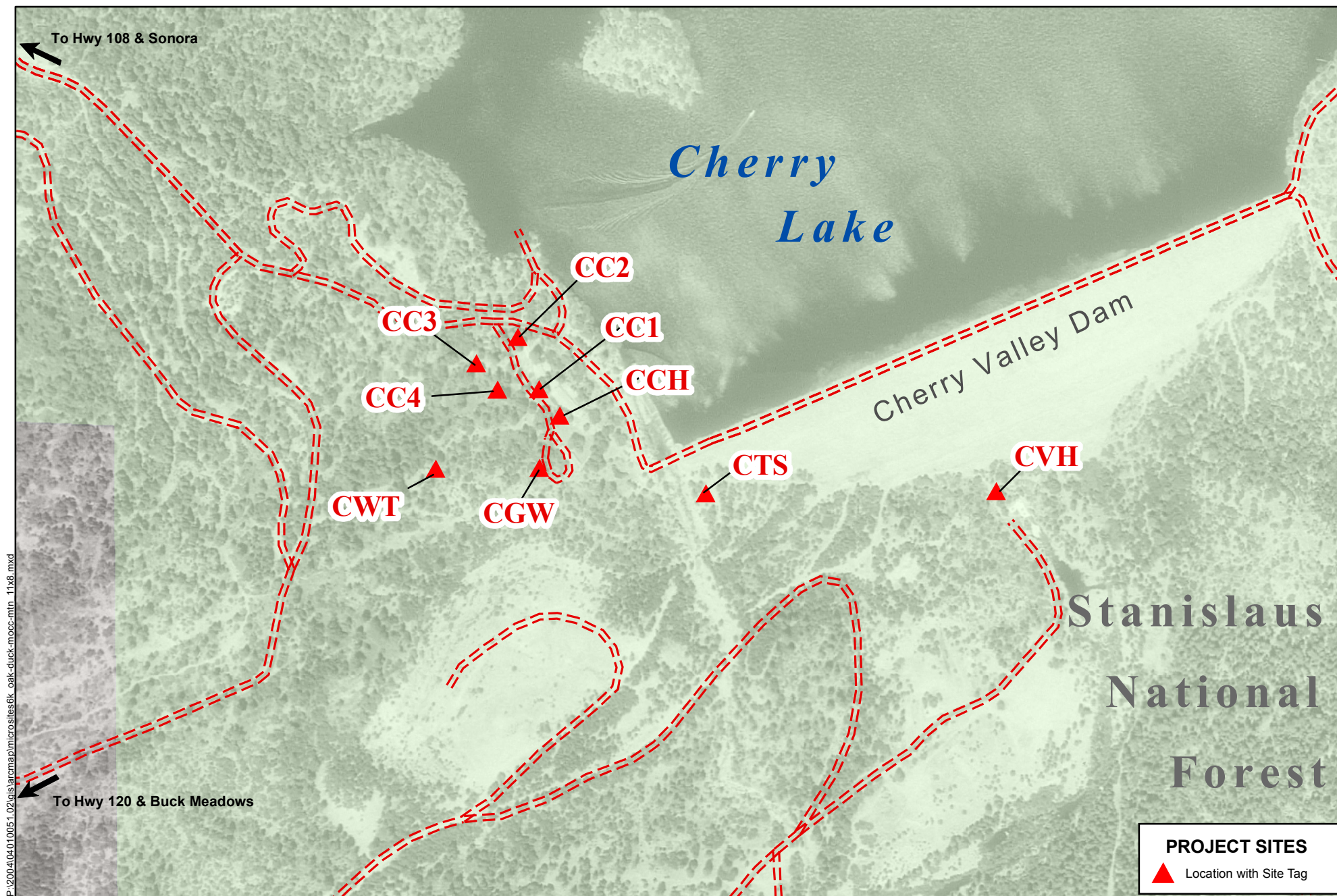


Scale 1 : 6,000  
1" = 500 ft

*Note: This map is for general locating purposes only.  
Raker Act right of way boundaries not shown.*

**Project Sites**  
**Burnout Ridge Site (Aerial)**  
 Figure 2-16





P:\2004\04\01\0051\02\air\arcmap\microsites\6k\_oak-duck-mocc-mtn-11x8.mxd

Source: USGS DOQQ Imagery / CASIL Ownership / Timberline Engineering -- Site locations / EDAW 2006



Scale 1 : 6,000  
1" = 500 ft

*Note: This map is for general locating purposes only.  
Raker Act right of way boundaries not shown.*

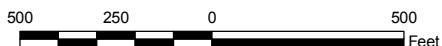
**Project Sites**  
**Cherry Lake -- Dam Area (Aerial)**  
Figure 2-17



P:\2004\04\01\0051\02\air\arcmap\microsites6k\_oak-duck-mocc-mtn\_11x8.mxd



Source: USGS DOQQ Imagery / CASIL Ownership / Timberline Engineering -- Site locations / EDAW 2006



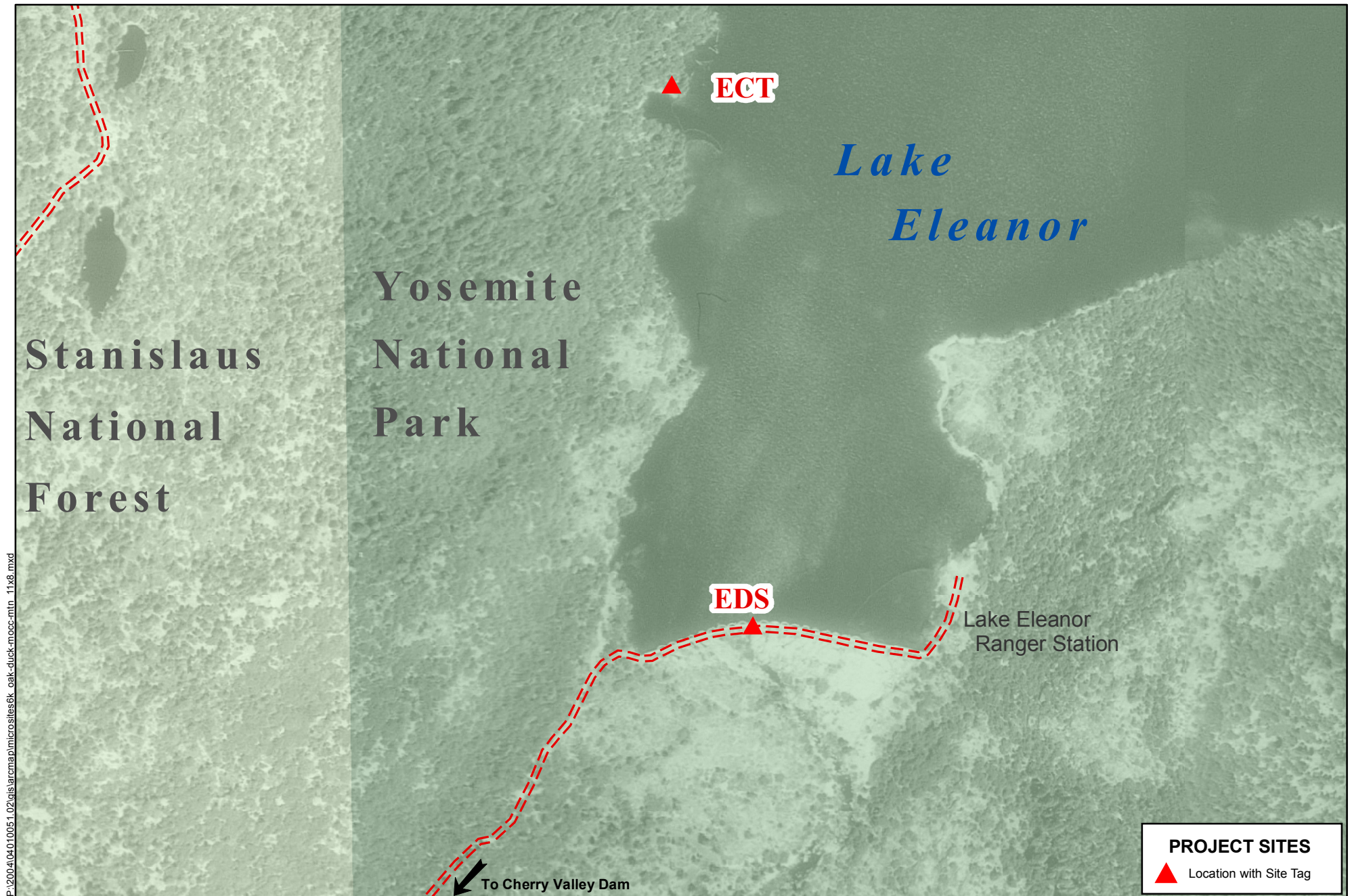
Scale 1 : 6,000  
1" = 500 ft

*Note: This map is for general locating purposes only.  
Raker Act right of way boundaries not shown.*

**Project Sites**  
**Cherry Lake -- East Shore (Aerial)**

Figure 2-18





P:\2004\04\01\0051\02\ais\arcmap\microsites6k oak-duck-mocc-mtn-11x8.mxd

Source: USGS DOQQ Imagery / CASIL Ownership / Timberline Engineering -- Site locations / EDAW 2006

*Note: This map is for general locating purposes only.  
Raker Act right of way boundaries not shown.*

**Project Sites**  
**Lake Eleanor Area (Aerial)**  
Figure 2-19