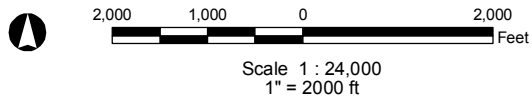


Source: Base map: USGS DRG / CASIL Ownership // Site locations: Timberline Engineering, Inc. / EDAW 2006

Note: This map is for general locating purposes only.
Raker Act right of way boundaries not shown.



Project Sites
Oakdale Area
Figure 2-4



P:\2004\04\01\0051\02\airmap\microsites6k oak-duck-mcc-mtn-11x8.mxd


Source: USGS DOQQ Imagery / CASIL Ownership / Timberline Engineering -- Site locations / EDAW 2006



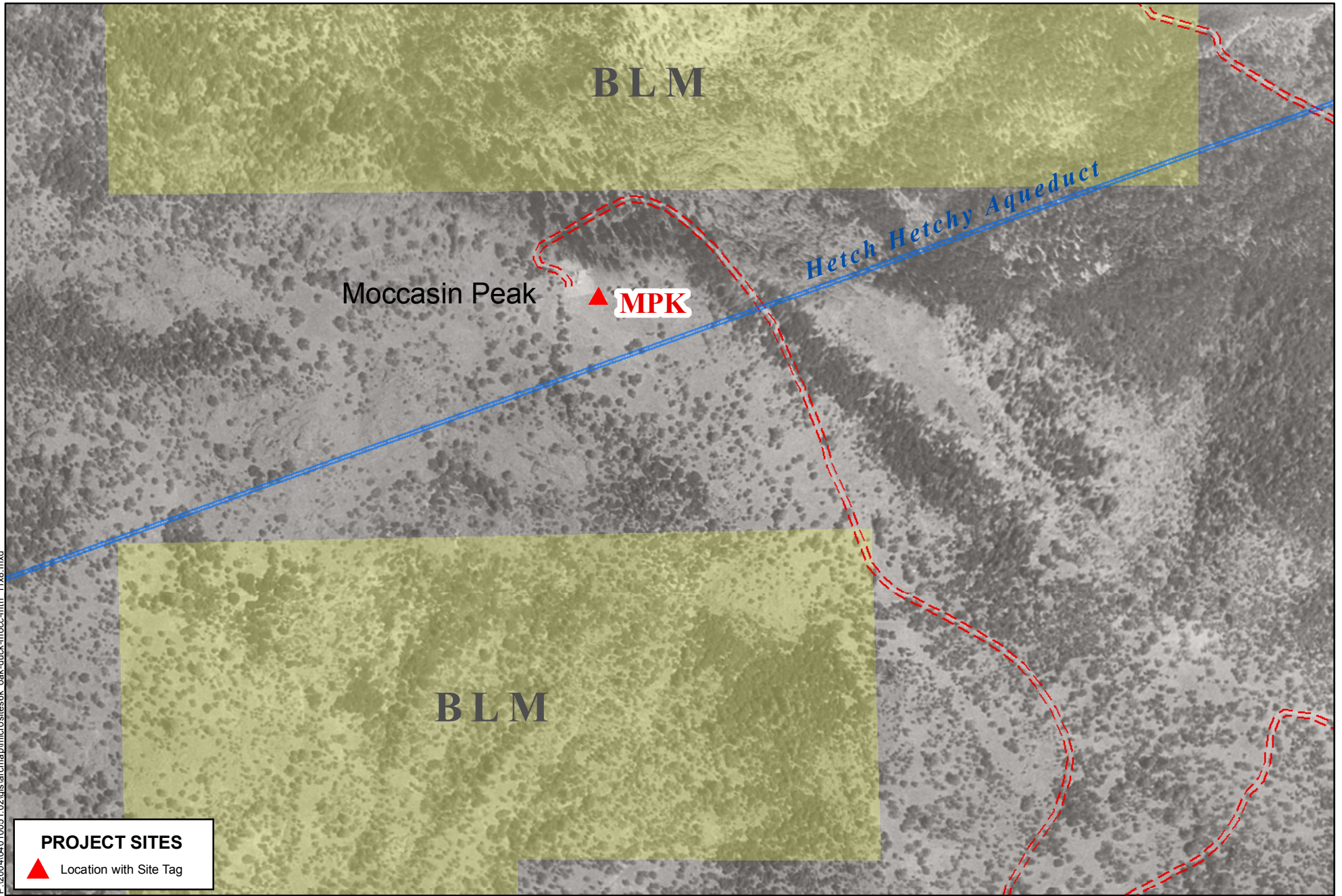
Scale 1 : 6,000
1" = 500 ft

*Note: This map is for general locating purposes only.
Raker Act right of way boundaries not shown.*

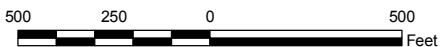
PROJECT SITES

 Location with Site Tag

Project Sites
Oakdale Area (Aerial)
Figure 2-5



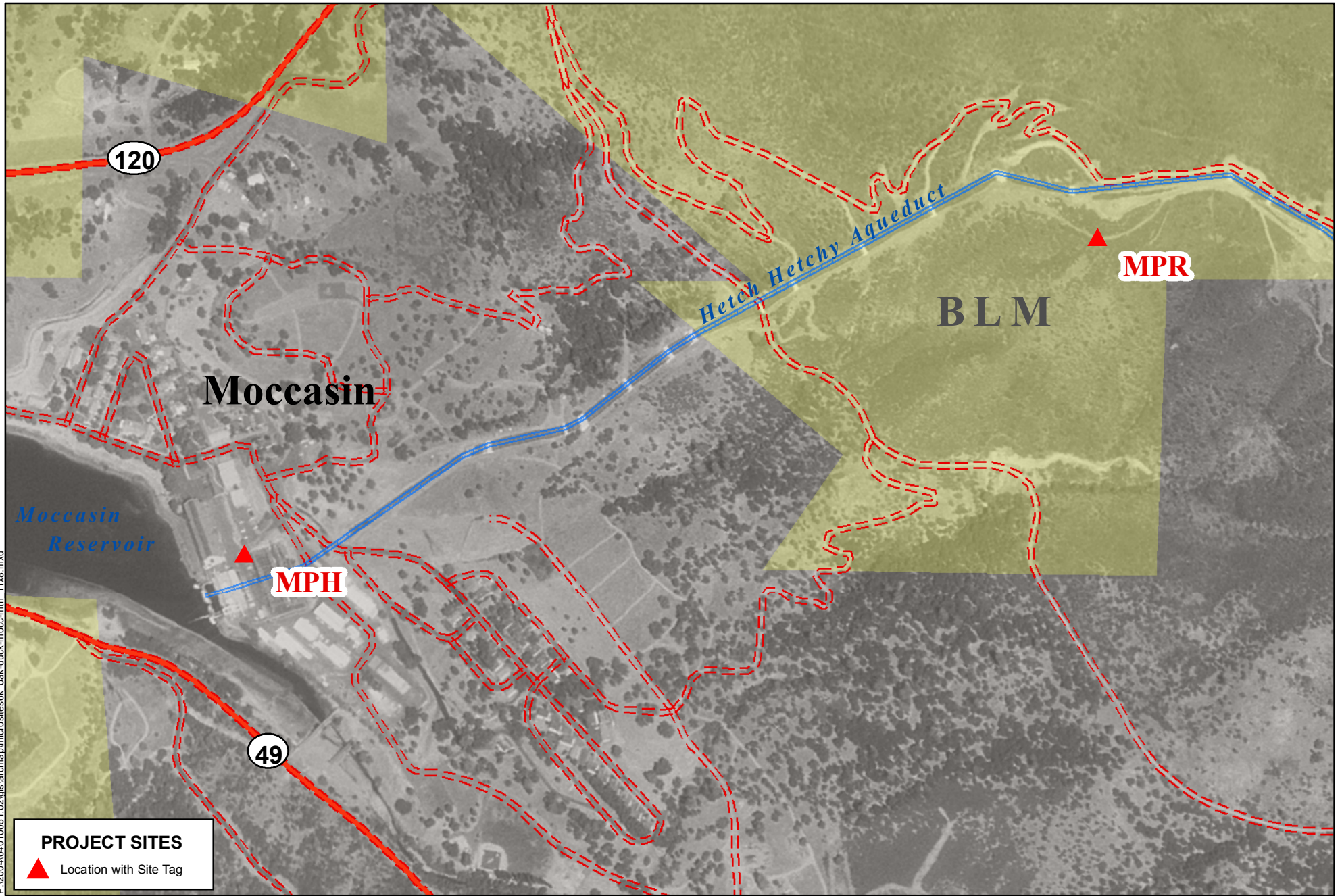
Source: USGS DOQQ Imagery / CASIL Ownership / Timberline Engineering -- Site locations / EDAW 2006



Scale 1 : 6,000
1" = 500 ft

*Note: This map is for general locating purposes only.
Raker Act right of way boundaries not shown.*

Project Sites
Moccasin Area -- West (Aerial)
Figure 2-7



Source: USGS DOQQ Imagery / CASIL Ownership / Timberline Engineering -- Site locations / EDAW 2006



500 250 0 500
Feet

Scale 1 : 6,000
1" = 500 ft

*Note: This map is for general locating purposes only.
Raker Act right of way boundaries not shown.*

Project Sites
Moccasin Area -- East (Aerial)
Figure 2-8