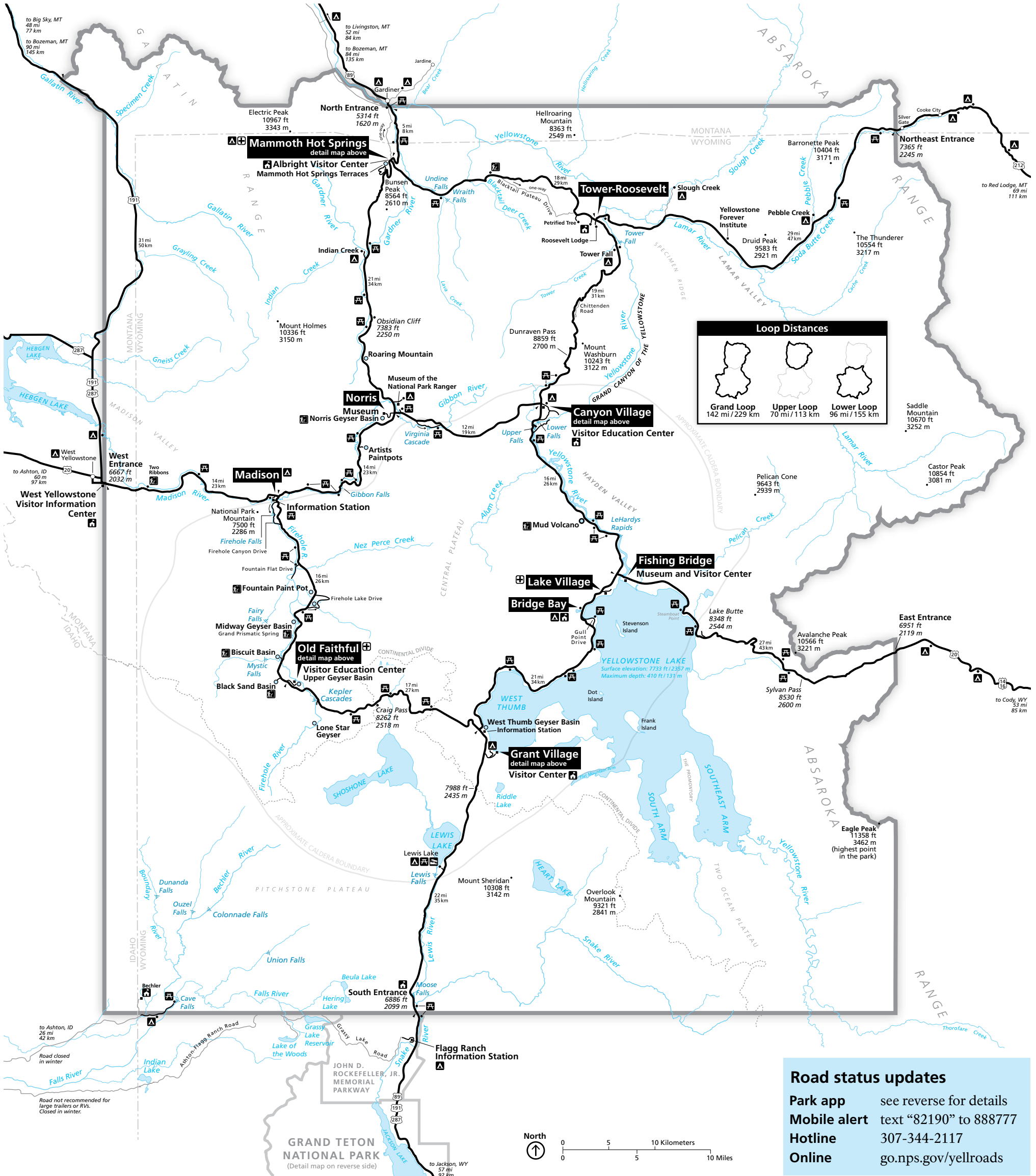
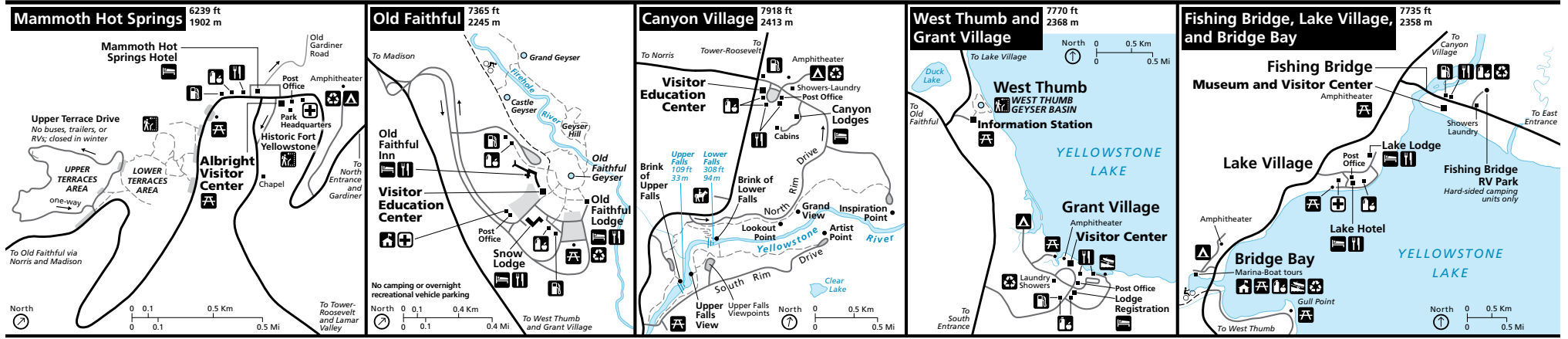


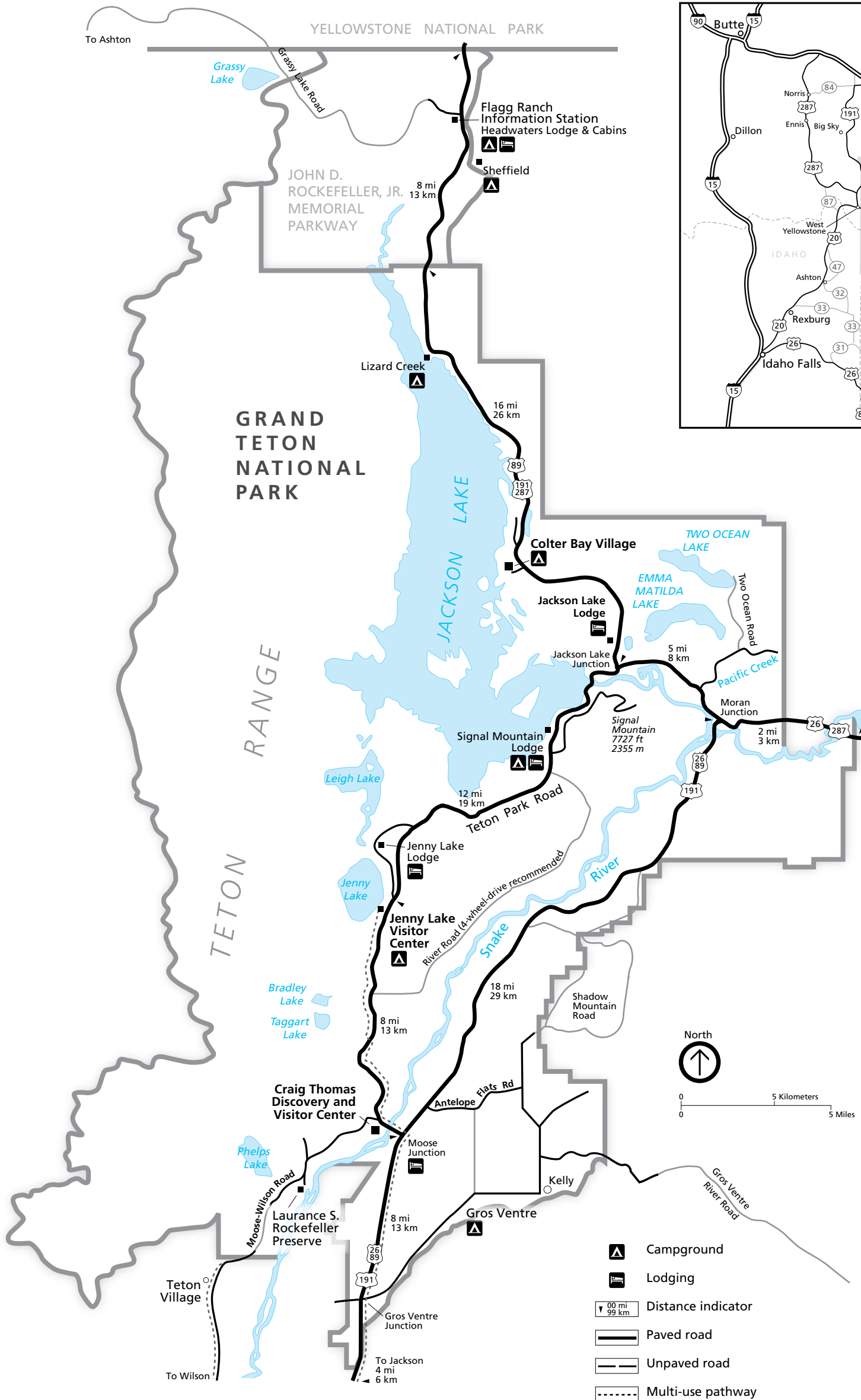
Yellowstone National Park

www.nps.gov/yell

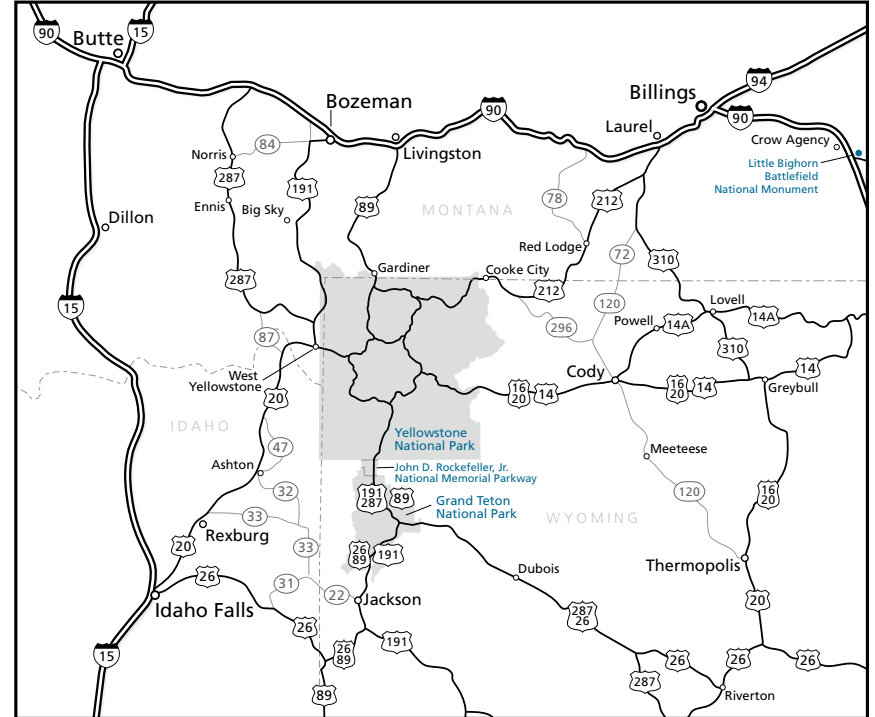


- Medical Clinic
- Gas Station
- Recycling
- Hydrothermal feature
- One-way road
- Backcountry Office
- Store
- Self-guiding trails
- Walking trail
- Distance indicator
- Lodging
- Campground
- Trail rides
- Boardwalk
- Food Service
- Picnic Area

Do not use this map for hiking or winter trip planning. Most roads are closed to wheeled vehicles November–April. Most facilities are open May–September.



Regional Map



Visit Yellowstone's Website
www.nps.gov/yell

Download the Free
 National Park Service App

Follow @YellowstoneNPS



Yellowstone National Park
 PO Box 168, Yellowstone, WY 82190
 Park Info 307-344-7381
 TDD 307-344-2386

Yellowstone National Park Lodges
 Lodging, activities 307-344-7311
 TDD 307-344-5395

Keep your distance. Stay at least 100 yards (91 m) from bears and wolves. A distance of 25 yards (23 m) is required from elk, bison, and other animals. Regardless of distance, if any wild animal changes its behavior due to your presence, you are too close.

Be bear aware. Hike in groups of three or more. In areas of low visibility, make noise to avoid surprise encounters. Do not run from a bear under any circumstance. Carry bear spray and know how to use it safely.

Watch from pullouts. If you see wildlife while driving, do not stop in the road. Regardless of what others may do, keep moving to the next established pullout, park, and watch from a safe distance.

Give wildlife a break. More than 100 large animals are killed on park roads each year. Unless posted slower, top speed here is 45 mph (72 kph).