Confederate Avenue

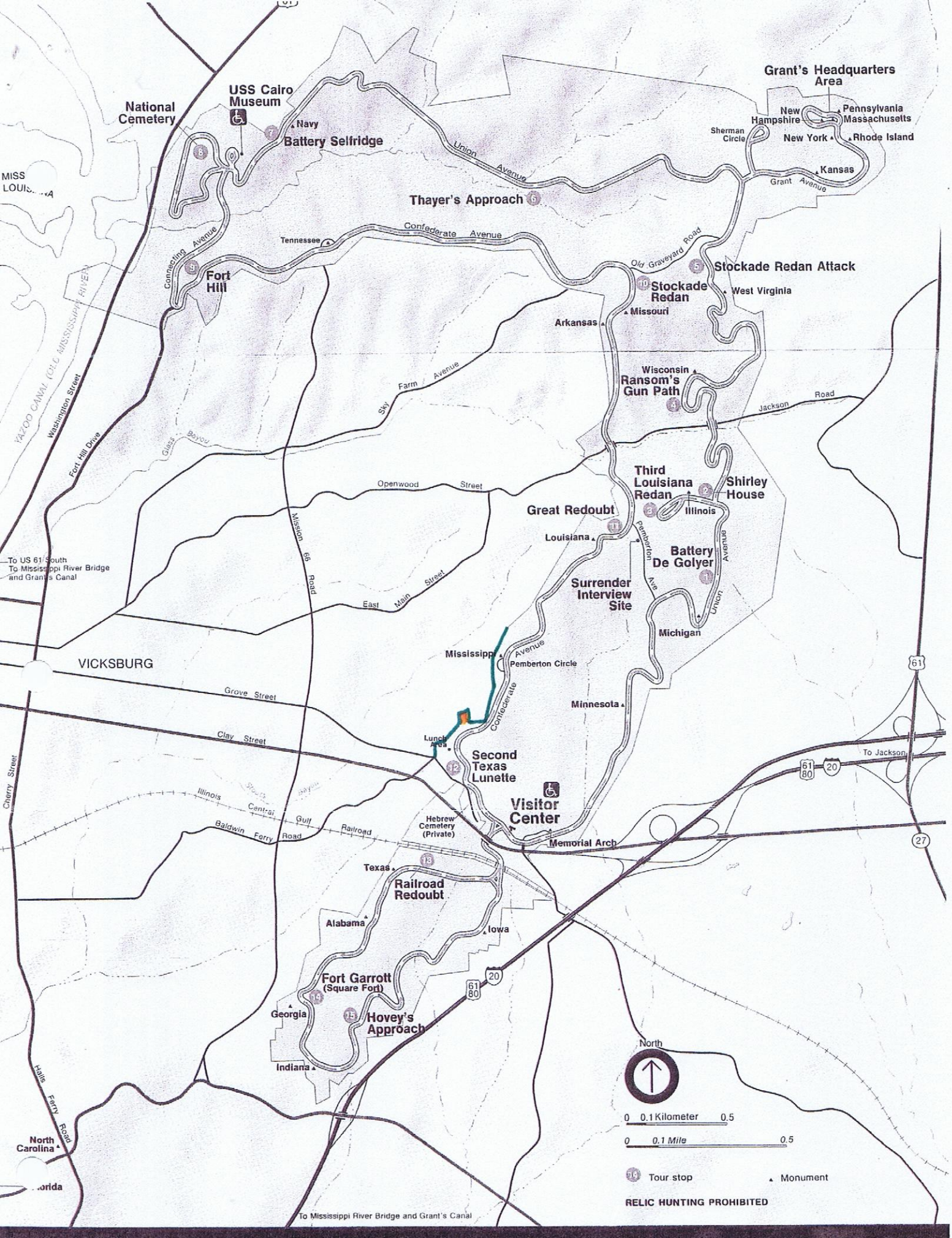
Grant's Headquarters Area
USS Cairo Museum
National Cemetery
Navy
Battery Selfridge
Union Avenue
Thayer's Approach
Pennsylvania
Massachusetts
New Hampshire
New York
Rhode Island
Sherman Circle
Kansas
Grant Avenue
Confederate Avenue
Tennessee
Connecting Avenue
Fort Hill
Old Graveyard Road
Stockade Redan Attack
Stockade Redan
West Virginia
Missouri
Arkansas
Wisconsin
Ransom's Gun Path
Jackson Road
Sky Farm Avenue
Washington Street
Fort Hill Drive
Glass Bayou
Openwood Street
Third Louisiana Redan
Shirley House
Illinois
Great Redoubt
Louisiana
Pemberton Ave
Battery De Golyer
Surrender Interview Site
Union Avenue
Michigan
Mission 66 Road
East Main Street
To US 61 South
To Mississippi River Bridge and Grant's Canal
VICKSBURG
Mississippi
Pemberton Circle
Confederate Avenue
Minnesota
Grove Street
Clay Street
Lunch Area
Second Texas Lunette
Visitor Center
To Jackson
61
20
27
Cherry Street
Illinois Central Gulf Railroad
Baldwin Ferry Road
Hebrew Cemetery (Private)
Memorial Arch
Texas
Railroad Redoubt
Alabama
Iowa
Fort Garrott (Square Fort)
Georgia
Hovey's Approach
Indiana
Halls Ferry Road
North Carolina
North
0 0.1 Kilometer 0.5
0 0.1 Mile 0.5
Tour stop
Monument
RELIC HUNTING PROHIBITED
To Mississippi River Bridge and Grant's Canal

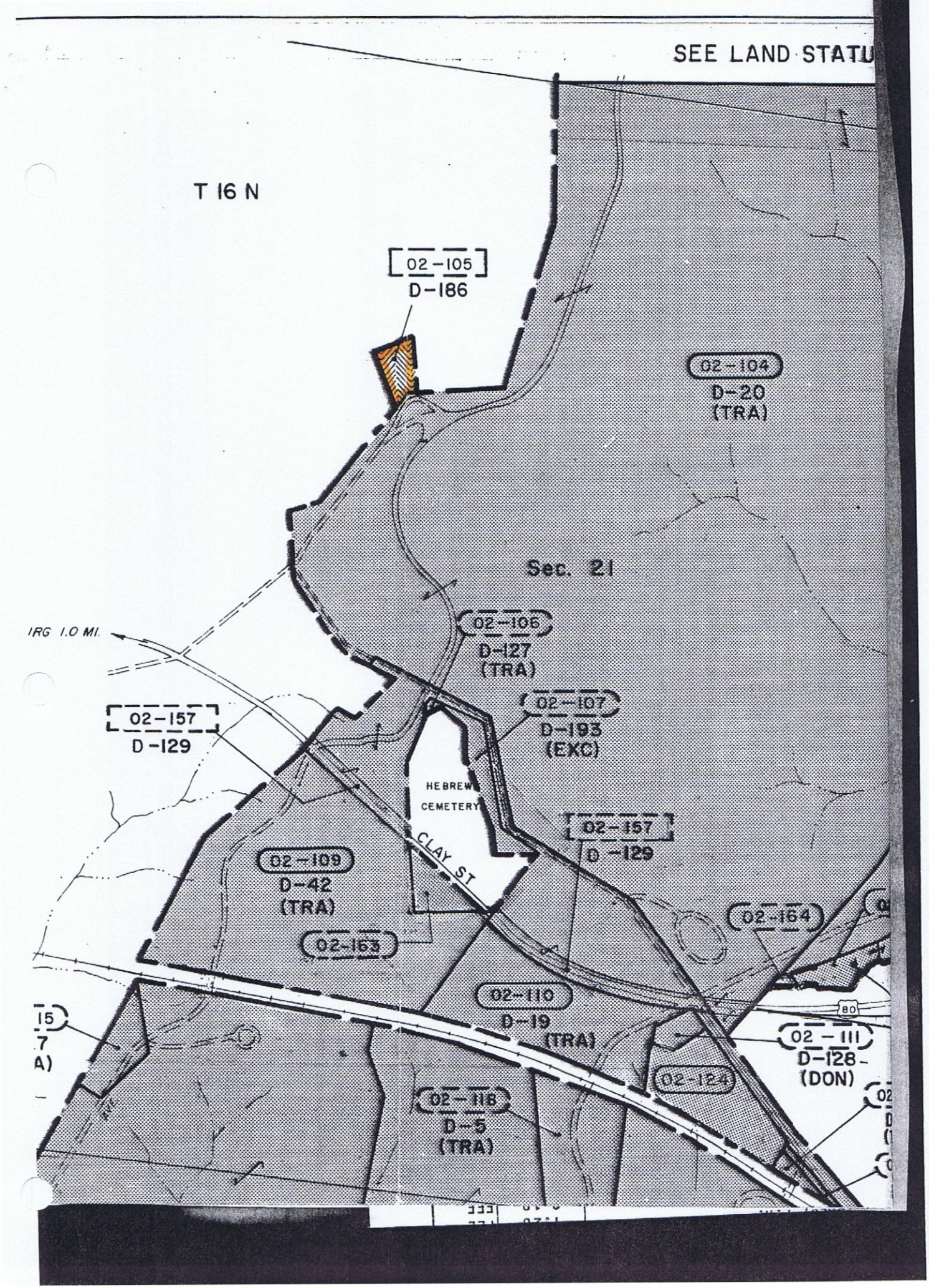
SEE LAND STATU
T 16 N
02-105
D-186
02-104
D-20
(TRA)
Sec. 21
IRG 1.0 MI.
02-106
D-127
(TRA)
02-107
D-193
(EXC)
02-157
D-129
HEBREW
CEMETERY
CLAY ST
02-157
D-129
02-109
D-42
(TRA)
02-163
02-164
02-110
D-19
(TRA)
80
02-111
D-128-
(DON)
02-124
02-118
D-5
(TRA)

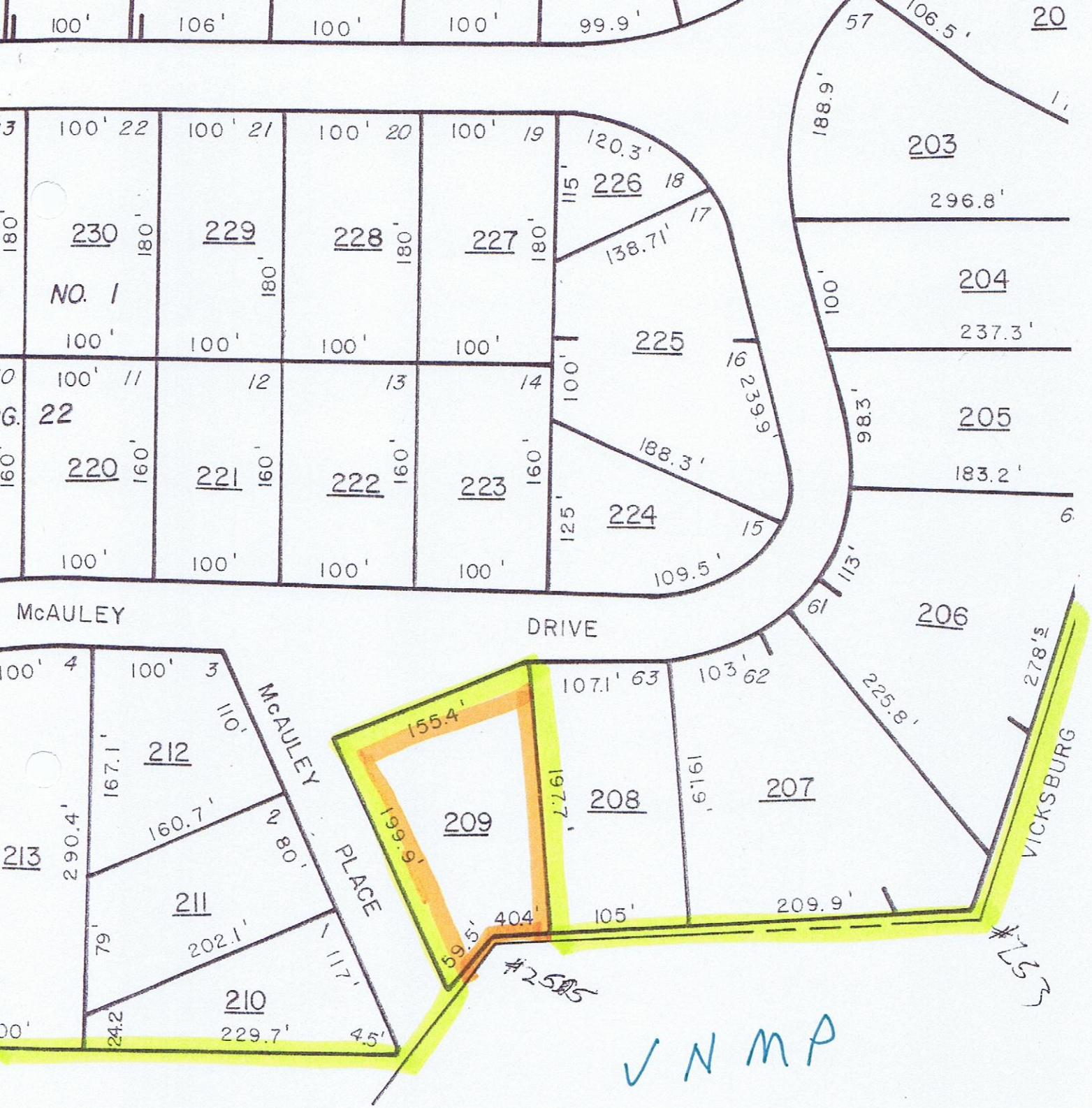

VNMP

#261 IN ROAD

#251 MISSING

Tax Map 95-2

LSU in Shreveport
Red River Regional Studies Center
Gary D. Joiner, Cartographer

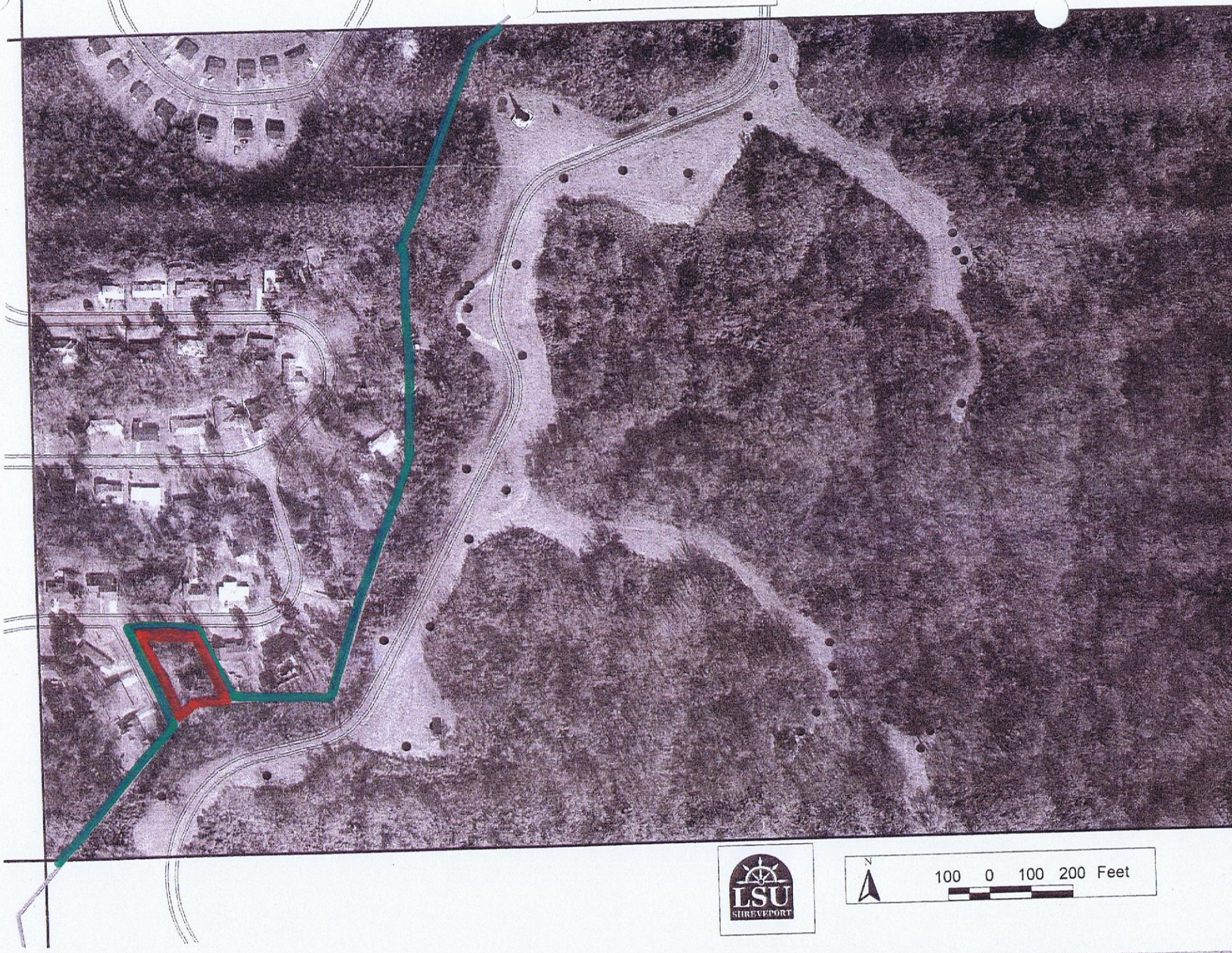

LSU SHREVEPORT

N

100 0 100 200 Feet

LRMLND01 LANDROLL MAINTENANCE LRWLND11/M4

HARRISON JOSEPH F & DOROTHY L
C/O JOSEPH HARRISON
82 GRANGE HALL RD
C/S/Z VICKSBURG MS 39180 0000

Parcel 0952 21 3090 020900 PPIN 20315
Alt Parcel 75K10M021020900
Exempt Code JD 0 Tax District 0110
Subdivision I-3090 **ADDENDUM **
WILDWOOD #1
Neighborhood Map

Se Twn/Rng 21 16 04 Blk St Addr 130 MCAULEY DR

Cls	C-Acres	C-Value	U-Acres	U-Value	T-Acres	Improved	True	Assessed
1		17000					17000	2550
2								
		17000					17000	2550

Homestead Type Regular 100 Map Row Acres
Mtg
Eligible for Class 1 N (Y/N)
New Value Added F-Fire O-Override Last Deed Book 1320 Page 49
Drainage Code Benefit Price Total Last Deed Date 5 / 21 / 2003

				Current	2009 Yr	Roll:	Page	Line
			L	17000	17000	County	3034	4
			B			City		
						School		

Levee Benefits X .05 = Use1 1110 Use2 1110
Added 4 / 29 / 1985 by FN Changed 10 / 27 / 2008 by GINA

F5-ADDENDUM F6-FLAGS, F12-SUBD, F13-NBH F14-STR F19-PARCEL F20-PAPERLINK

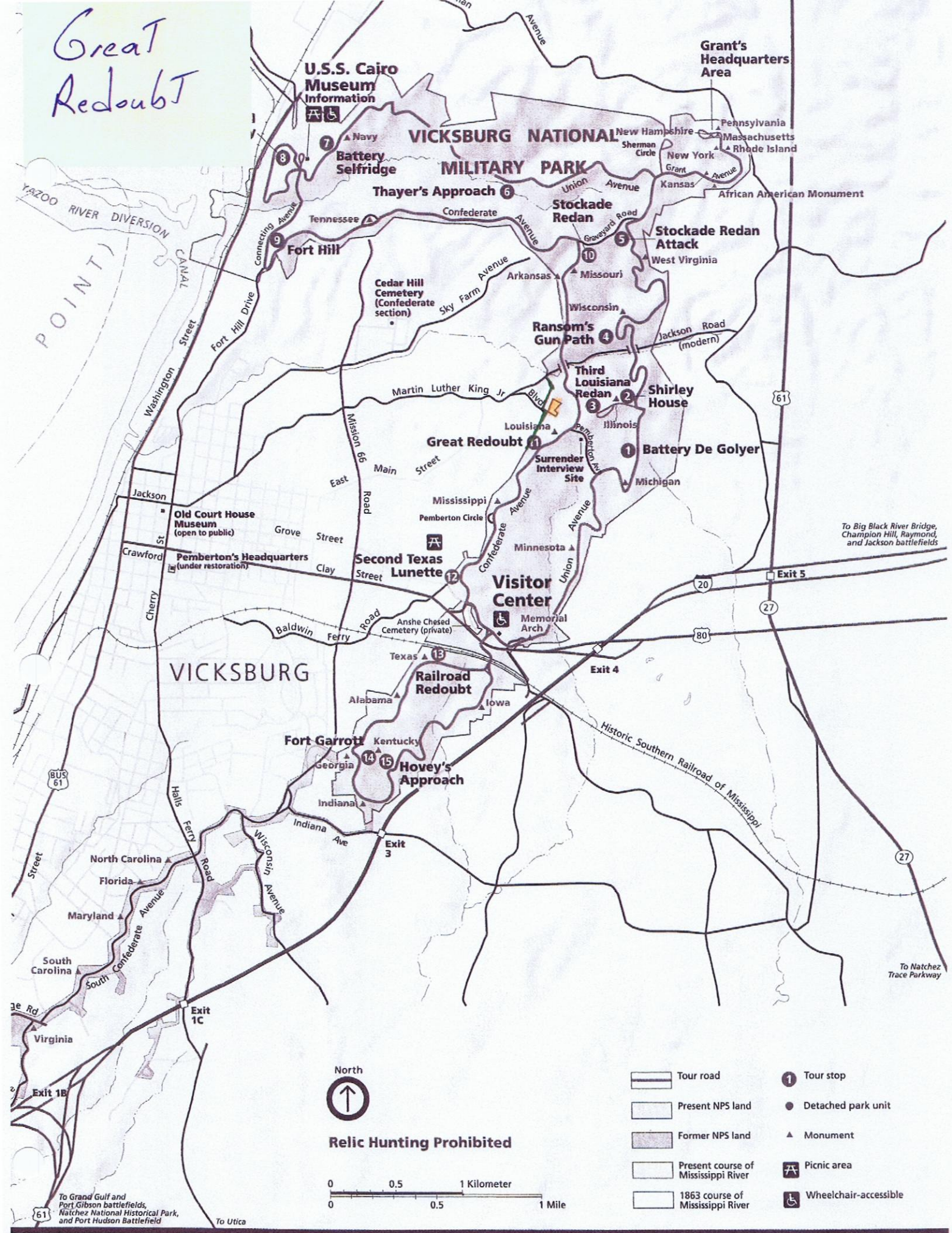
Great Redoubt
U.S.S. Cairo Museum
Information
VICKSBURG NATIONAL MILITARY PARK
Grant's Headquarters Area
Battery Selfridge
Thayer's Approach
Stockade Redan
Stockade Redan Attack
Fort Hill
Cedar Hill Cemetery (Confederate section)
Ransom's Gun Path
Third Louisiana Redan
Shirley House
Great Redoubt
Battery De Golyer
Surrender Interview Site
Old Court House Museum (open to public)
Pemberton's Headquarters (under restoration)
Second Texas Lunette
Visitor Center
Memorial Arch
Railroad Redoubt
Fort Garrott
Hovey's Approach
African American Monument
Pennsylvania
Massachusetts
Rhode Island
New York
Kansas
Tennessee
Arkansas
Missouri
West Virginia
Wisconsin
Louisiana
Illinois
Michigan
Mississippi
Minnesota
Texas
Alabama
Iowa
Kentucky
Georgia
Indiana
North Carolina
Florida
Maryland
South Carolina
Virginia
Navy
Sherman Circle
Grant Avenue
Union Avenue
Confederate Avenue
Graveyard Road
Connecting Avenue
Fort Hill Drive
Washington Street
Sky Farm Avenue
Jackson Road (modern)
Martin Luther King Jr Blvd
Mission 66
East Main Street
Pemberton Ave
Pemberton Circle
Jackson St
Grove Street
Crawford Street
Clay Street
Cherry Street
Baldwin Ferry Road
Anshe Chesed Cemetery (private)
Halls Ferry Road
Wisconsin Avenue
Indiana Ave
South Confederate Avenue
Yazoo River Diversion Canal
POINT
VICKSBURG
Exit 1B
Exit 1C
Exit 3
Exit 4
Exit 5
To Big Black River Bridge, Champion Hill, Raymond, and Jackson battlefields
To Natchez Trace Parkway
To Grand Gulf and Port Gibson battlefields, Natchez National Historical Park, and Port Hudson Battlefield
To Utica
Historic Southern Railroad of Mississippi
North
Relic Hunting Prohibited
0 0.5 1 Kilometer
0 0.5 1 Mile
Tour road
Present NPS land
Former NPS land
Present course of Mississippi River
1863 course of Mississippi River
Tour stop
Detached park unit
Monument
Picnic area
Wheelchair-accessible

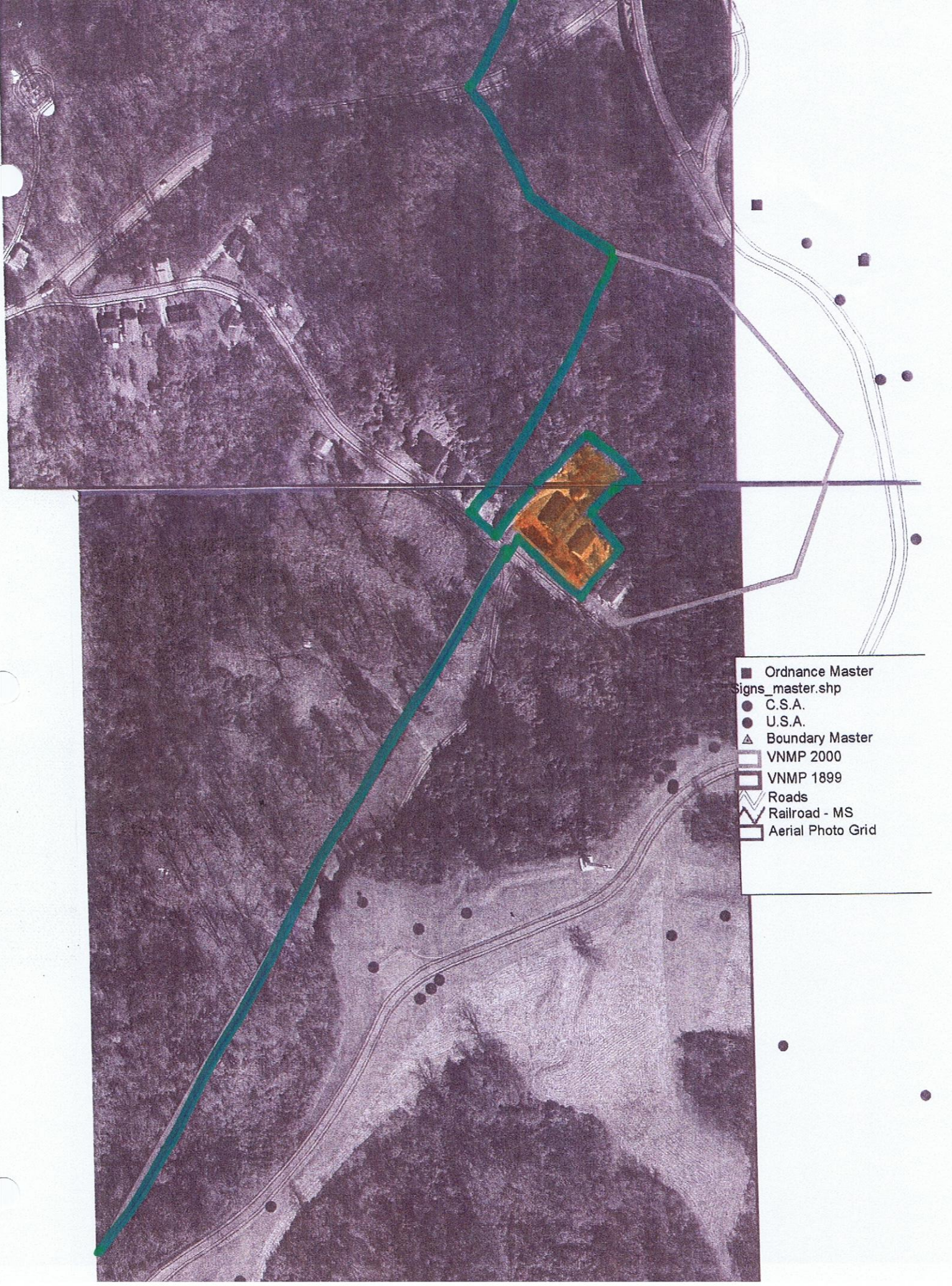
Ordnance Master
Signs_master.shp
C.S.A.
U.S.A.
Boundary Master
VNMP 2000
VNMP 1899
Roads
Railroad - MS
Aerial Photo Grid

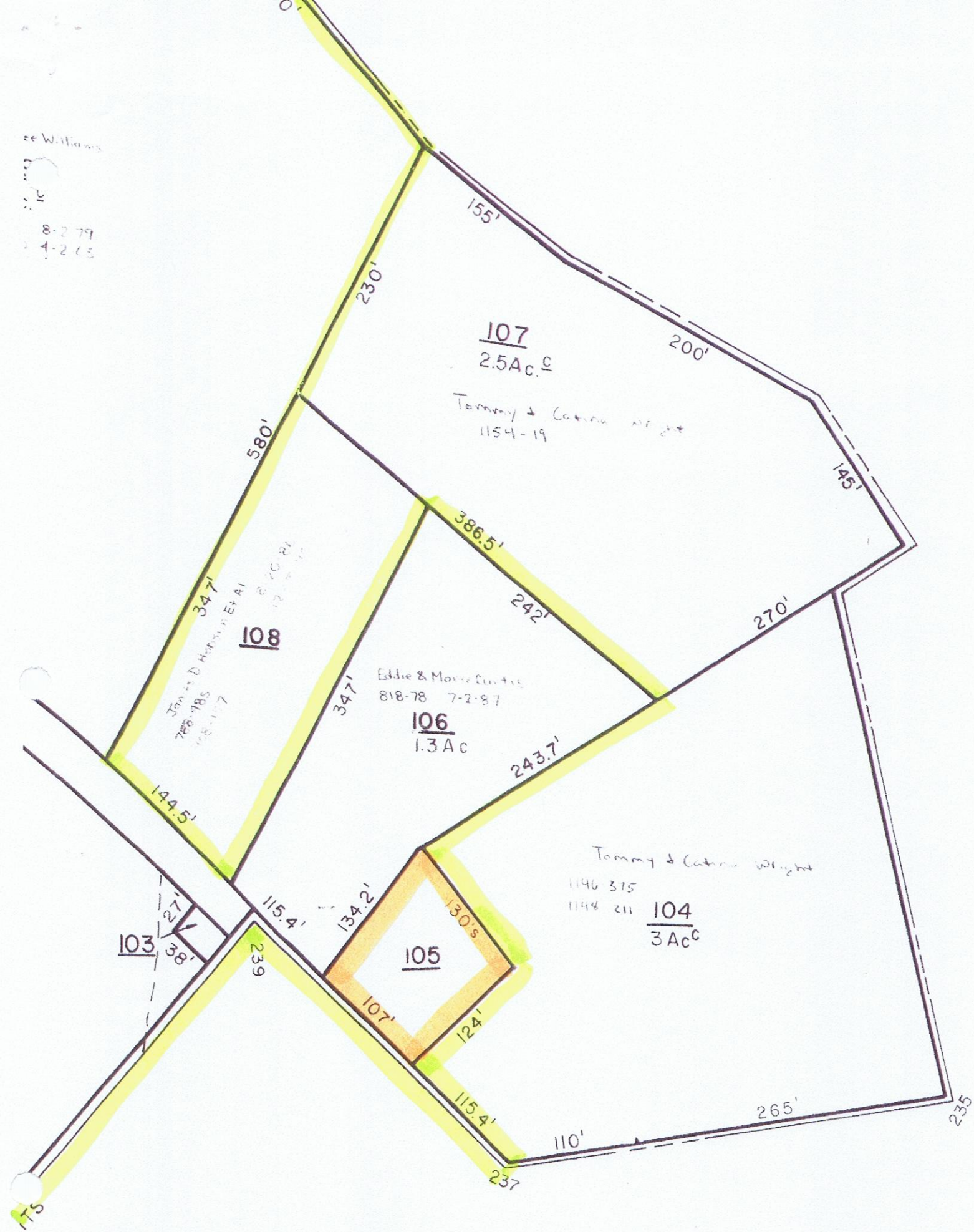

155'
230'
200'
107
2.5Ac.c
Tommy & Catina Wright
1154-19
580'
145'
386.5'
347'
242'
270'
108
Eddie & Marie Curtis
818-78 7-2-87
347'
106
1.3Ac
243.7'
144.5'
Tommy & Catina Wright
1146 375
1148 211
104
3Acc
27'
115.4'
134.2'
130's
103
38'
239
105
107'
124'
115.4'
265'
235
110'
237

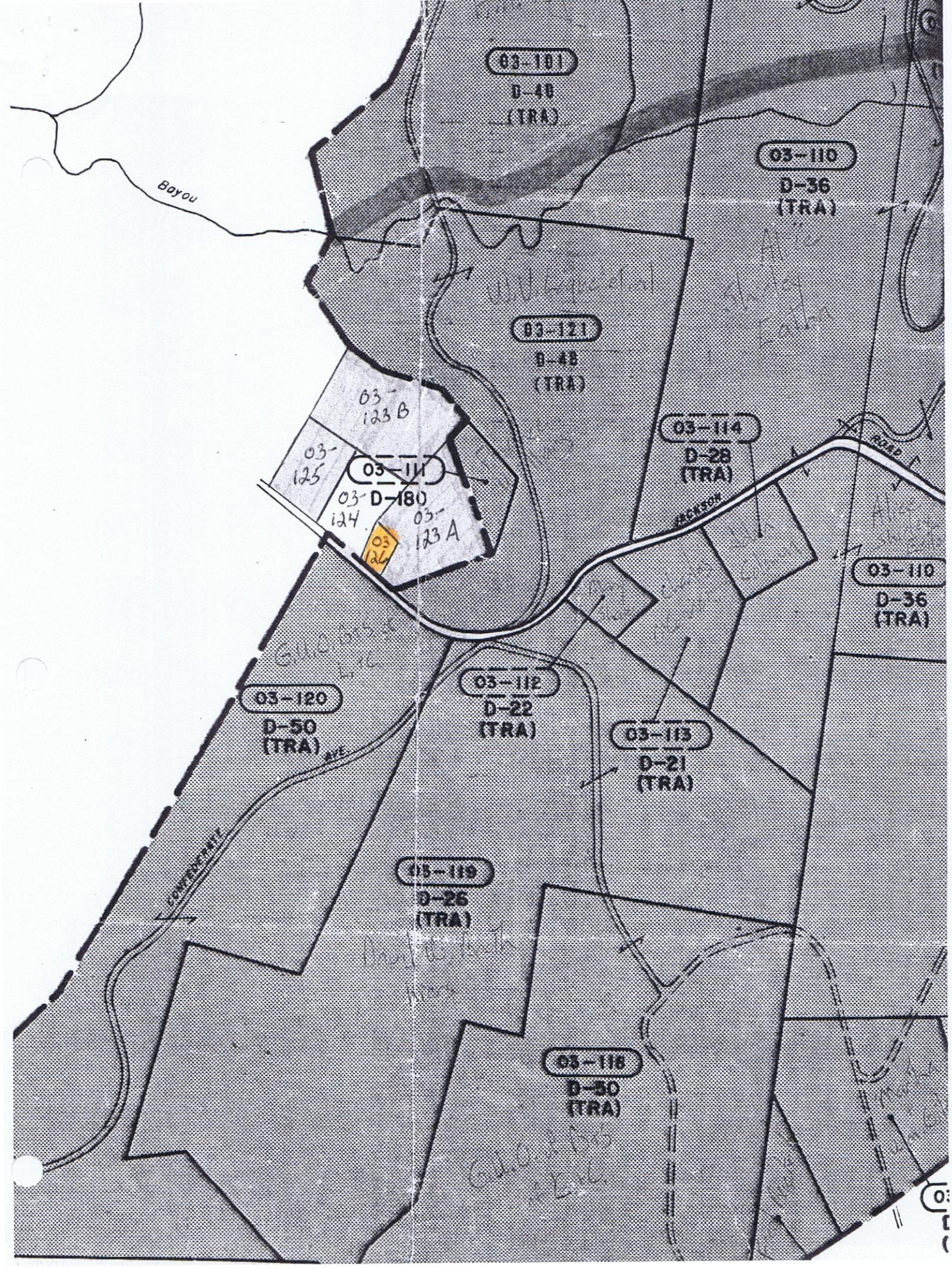
03-101
D-46
(TRA)
03-110
D-36
(TRA)
Bayou
03-121
D-48
(TRA)
03-123B
03-125
03-111
D-180
03-124
03-123A
03-126
03-114
D-28
(TRA)
JACKSON
ROAD
03-110
D-36
(TRA)
03-120
D-50
(TRA)
AVE.
03-112
D-22
(TRA)
03-113
D-21
(TRA)
CONFEDERATE
03-119
D-26
(TRA)
03-118
D-30
(TRA)

LRMLND01 LANDROLL MAINTENANCE LRWLND11/M4

MARLEY FRANK E SR
2249 MARTIN LUTHER KING BLVD

Parcel 0954 19 9999 010500 PPIN 20096
Alt Parcel 75K10C019010500
Exempt Code JD 0 Tax District 0110
Subdivision 1-9999 **ADDENDUM **

Neighborhood Map

C/S/Z VICKSBURG MS 39183 0000
ct/Twn/Rng 19 16 04 Blk St Addr 2249 MARTIN LUTHER KING BLVD

Cls	C-Acres	C-Value	U-Acres	U-Value	T-Acres	Improved	True	Assessed
1		2570				19720	22290	2229
2								
		2570				19720	22290	2229

Homestead Type 1 065 Regular 100 2229 Map Row Acres
Mtg
Eligible for Class 1 Y (Y/N)
New Value Added F-Fire O-Override Last Deed Book 494 Page 244
Drainage Code Benefit Price Total Last Deed Date 10 / 5 / 1972

	Current	2009 Yr	Roll:	Page	Line
L	2570	2570	County	3085	1
B	19720	19720	City		
Use1 1111 Use2 1111			School		

Levee Benefits X .05 =
Added 4 / 26 / 1985 by FN Changed 6 / 7 / 2001 by GMC

F5-ADDENDUM F6-FLAGS, F12-SUBD, F13-NBH F14-STR F19-PARCEL F20-PAPERLINK

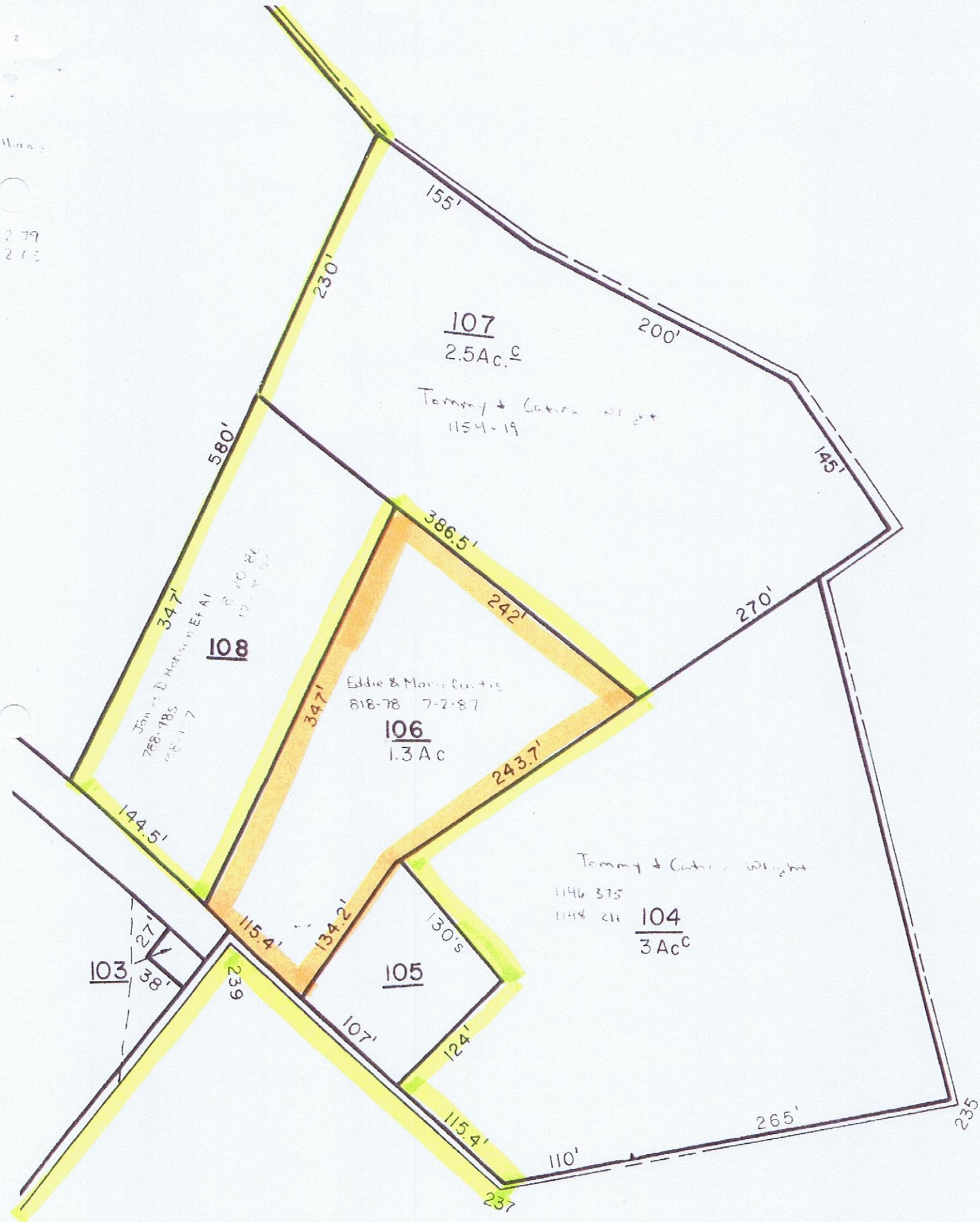

155'
230'
200'
107
2.5Ac.c
Tommy & Catina Wright
1154-19
580'
145'
386.5'
242'
270'
347'
108
Eddie & Marie Curtis
818-78 7-2-87
347'
106
1.3 Ac
243.7'
144.5'
Tommy & Catina Wright
1146 375
1148 211
104
3 Acc
115.4'
134.2'
130's
27'
103
38'
239
105
107'
124'
115.4'
265'
235
110'
237

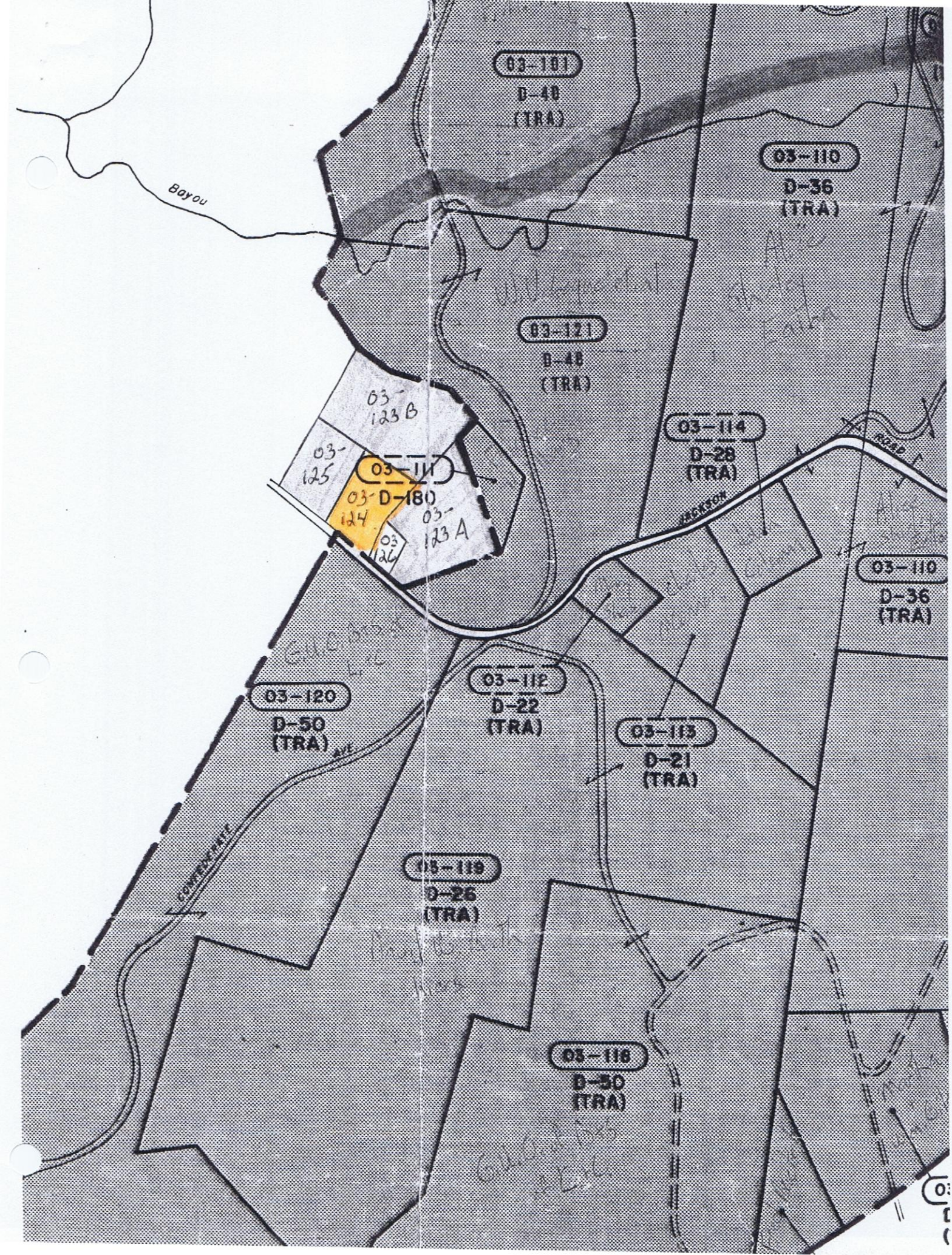
03-101
D-40
(TRA)
03-110
D-36
(TRA)
Bayou
03-121
D-46
(TRA)
03-123B
03-125
03-111
03-124
D-180
03-123A
03-126
03-114
D-28
(TRA)
ROAD
JACKSON
03-119
D-36
(TRA)
03-112
D-22
(TRA)
03-120
D-50
(TRA)
AVE.
03-113
D-21
(TRA)
CONFEDERATE
03-118
D-26
(TRA)
03-116
D-50
(TRA)

LRMLND01 LANDROLL MAINTENANCE LRWLND11/M4

CURTIS EDDIE L & MARIE
2243 MARTIN LUTHER KING BLVD

Parcel 0954 19 9999 010600 PPIN 20097
Alt Parcel 75K10C019010600
Exempt Code JD 0 Tax District 0110
Subdivision I-9999 **ADDENDUM **

Neighborhood Map

C/S/Z VICKSBURG MS 39183 2446
Sct/Twn/Rng 19 16 04 Blk St Addr 2243 MARTIN LUTHER KING BLVD

Cls	C-Acres	C-Value	U-Acres	U-Value	T-Acres	Improved	True	Assessed
1		6610				16970	23580	2358
2								
		6610				16970	23580	2358

Homestead Type 4 REG Regular 48.00 100 Map Row Acres
Mtg Eligible for Class 1 Y (Y/N)
New Value Added F-Fire O-Override Last Deed Book 818 Page 78
Drainage Code Benefit Price Total Last Deed Date 7 / 2 / 1987

			Current	2009 Yr	Roll:	Page	Line
			L 6610	6610	County	3085	2
			B 16970	16970	City		
Levee Benefits		X .05 =	Use1 1110	Use2 1110	School		

Added 4 / 26 / 1985 by FN Changed 5 / 30 / 2007 by PATS

F5-ADDENDUM F6-FLAGS, F12-SUBD, F13-NBH F14-STR F19-PARCEL F20-PAPERLINK

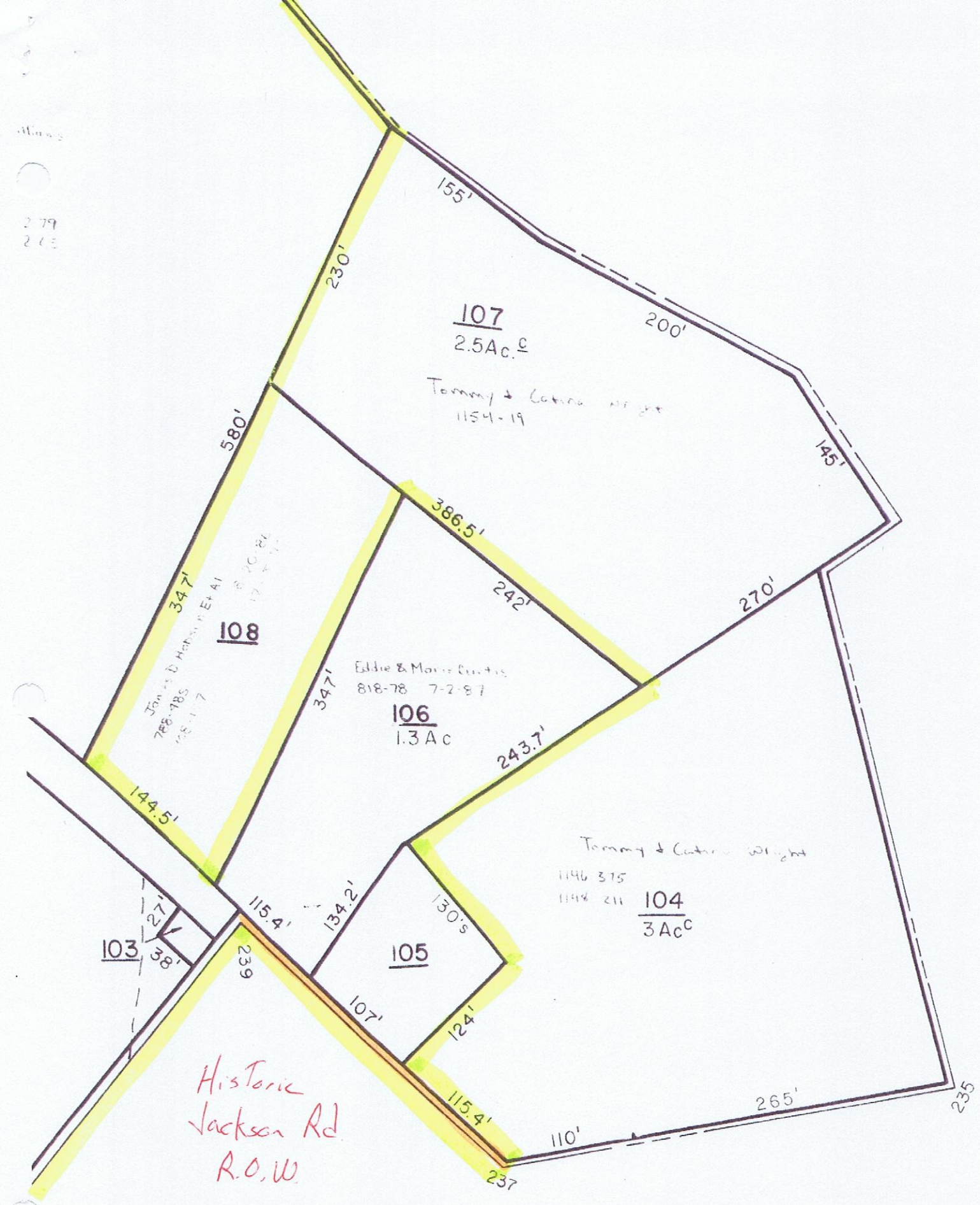
155'
230'
107
2.5Ac.±
Tommy & Cathie Wright
1154-19
200'
145'
580'
386.5'
347'
242'
270'
108
347'
Eddie & Marie Curtis
818-78 7-2-87
106
1.3 Ac
243.7'
144.5'
Tommy & Cathie Wright
1196 375
1198 211
104
3 Acc
27'
115.4'
134.2'
130's
103
38'
105
239
107'
124'
115.4'
265'
235
110'
237
Historic
Jackson Rd
R.O.W.

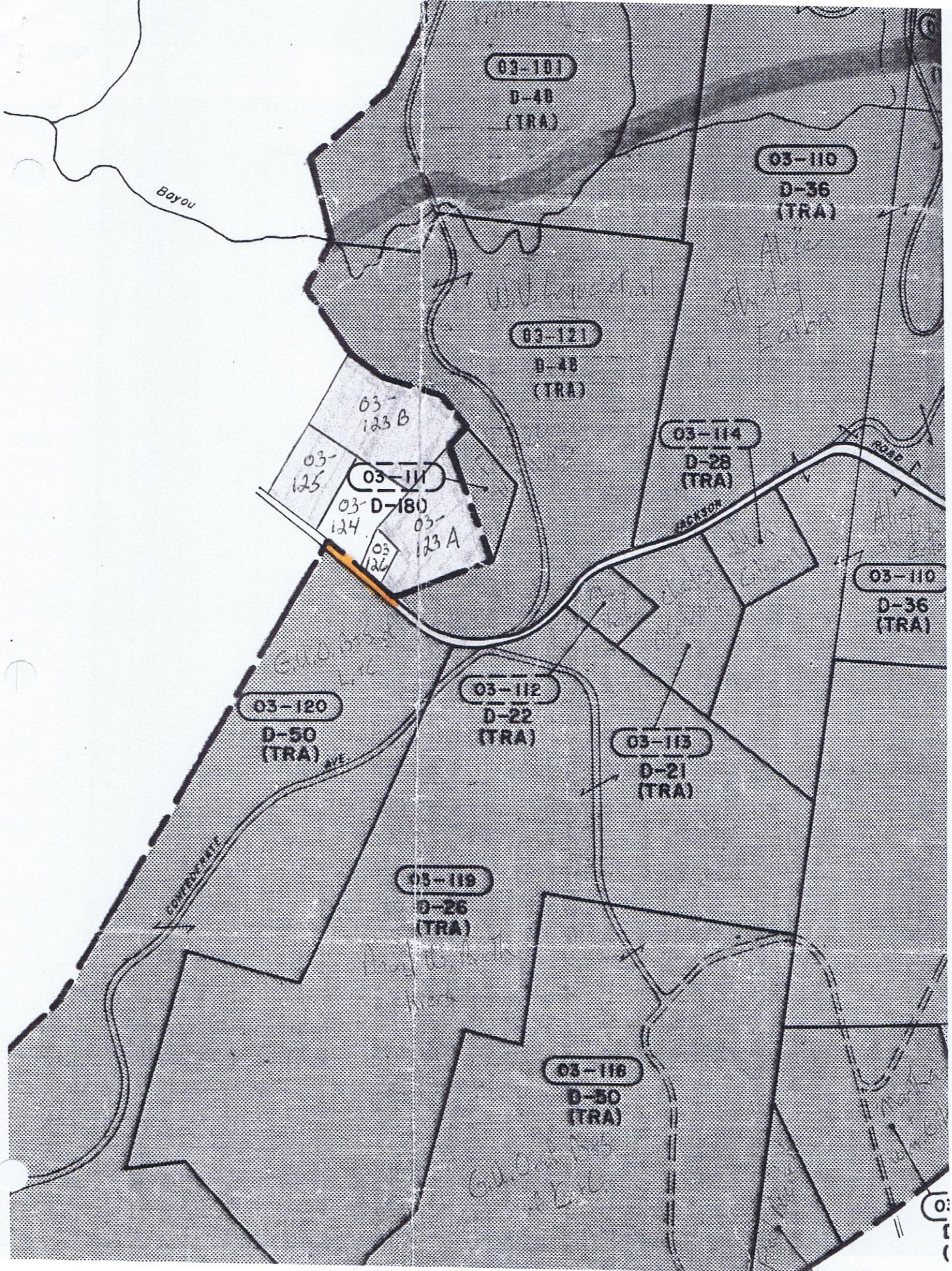
03-101
D-48
(TRA)
03-110
D-36
(TRA)
Bayou
03-121
D-48
(TRA)
03-123B
03-125
03-111
D-180
03-124
03-123A
03-126
03-114
D-28
(TRA)
ROAD
JACKSON
03-110
D-36
(TRA)
03-120
D-50
(TRA)
AVE.
03-112
D-22
(TRA)
03-113
D-21
(TRA)
CONFEDERATE
03-119
D-26
(TRA)
03-116
D-50
(TRA)

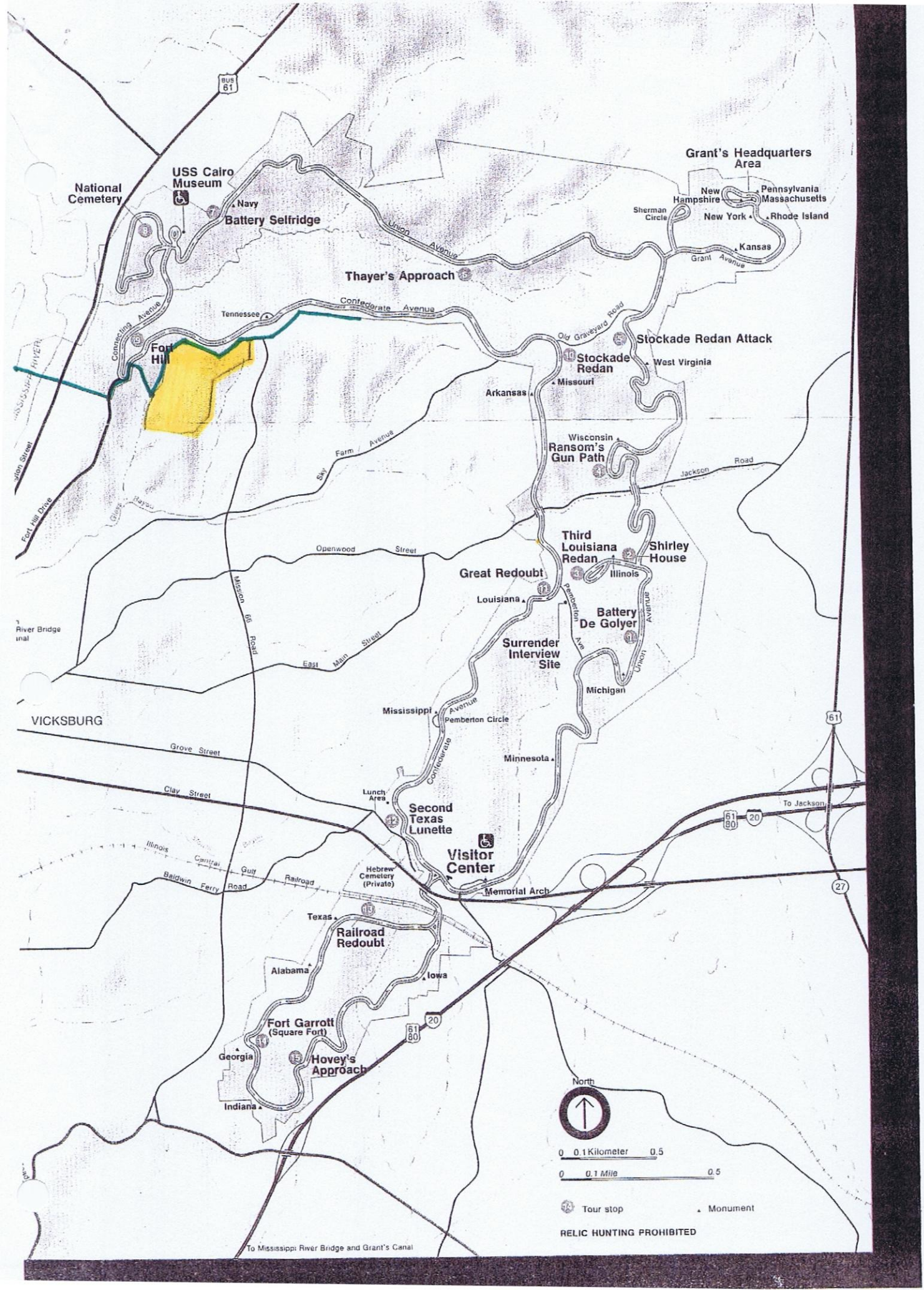
BUS 61
National Cemetery
USS Cairo Museum
Navy
Battery Selfridge
Union Avenue
Grant's Headquarters Area
New Hampshire
Pennsylvania
Massachusetts
Sherman Circle
New York
Rhode Island
Kansas
Grant Avenue
Thayer's Approach
Tennessee
Confederate Avenue
Connecting Avenue
Fort Hill
Old Graveyard Road
Stockade Redan Attack
Stockade Redan
West Virginia
Missouri
Arkansas
Wisconsin
Ransom's Gun Path
Jackson Road
Sky Farm Avenue
Fort Hill Drive
Glass Bayou
Third Louisiana Redan
Shirley House
Illinois
Openwood Street
Great Redoubt
Louisiana
Pemberton Ave
Battery De Golyer
Union Avenue
Surrender Interview Site
East Main Street
Mission 66 Road
Michigan
Mississippi
Pemberton Circle
Confederate Avenue
VICKSBURG
Grove Street
Minnesota
Clay Street
Lunch Area
Second Texas Lunette
To Jackson
61
80
20
27
Visitor Center
Illinois Central Gulf Railroad
Baldwin Ferry Road
Hebrew Cemetery (Private)
Memorial Arch
Texas
Railroad Redoubt
Alabama
Iowa
Fort Garrott (Square Fort)
Georgia
Hovey's Approach
Indiana
North
0 0.1 Kilometer 0.5
0 0.1 Mile 0.5
Tour stop
Monument
RELIC HUNTING PROHIBITED
To Mississippi River Bridge and Grant's Canal

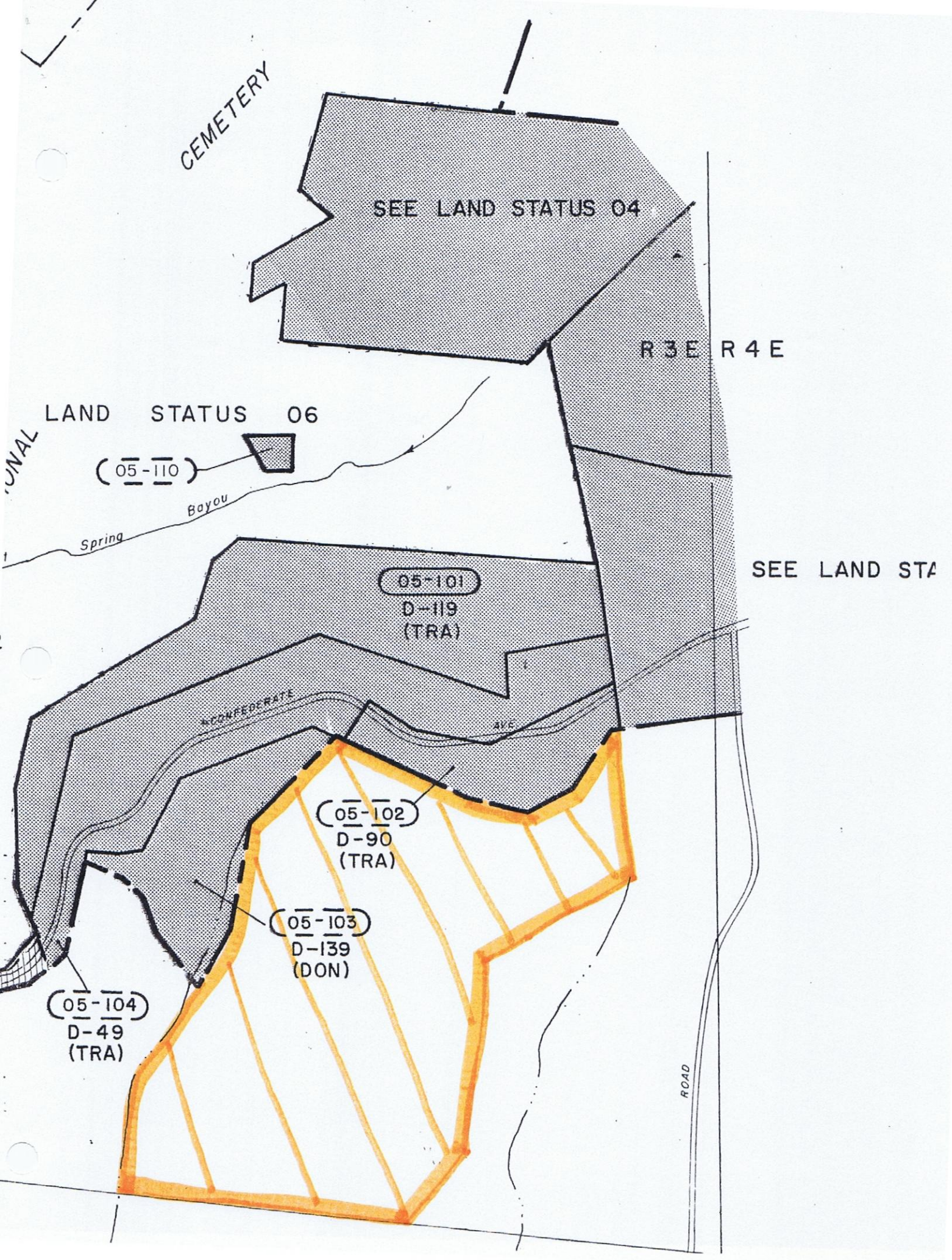
CEMETERY
SEE LAND STATUS 04
R 3 E R 4 E
LAND STATUS 06
05-110
Bayou
Spring
SEE LAND STA
05-101
D-119
(TRA)
CONFEDERATE
AVE.
05-102
D-90
(TRA)
05-103
D-139
(DON)
05-104
D-49
(TRA)
ROAD

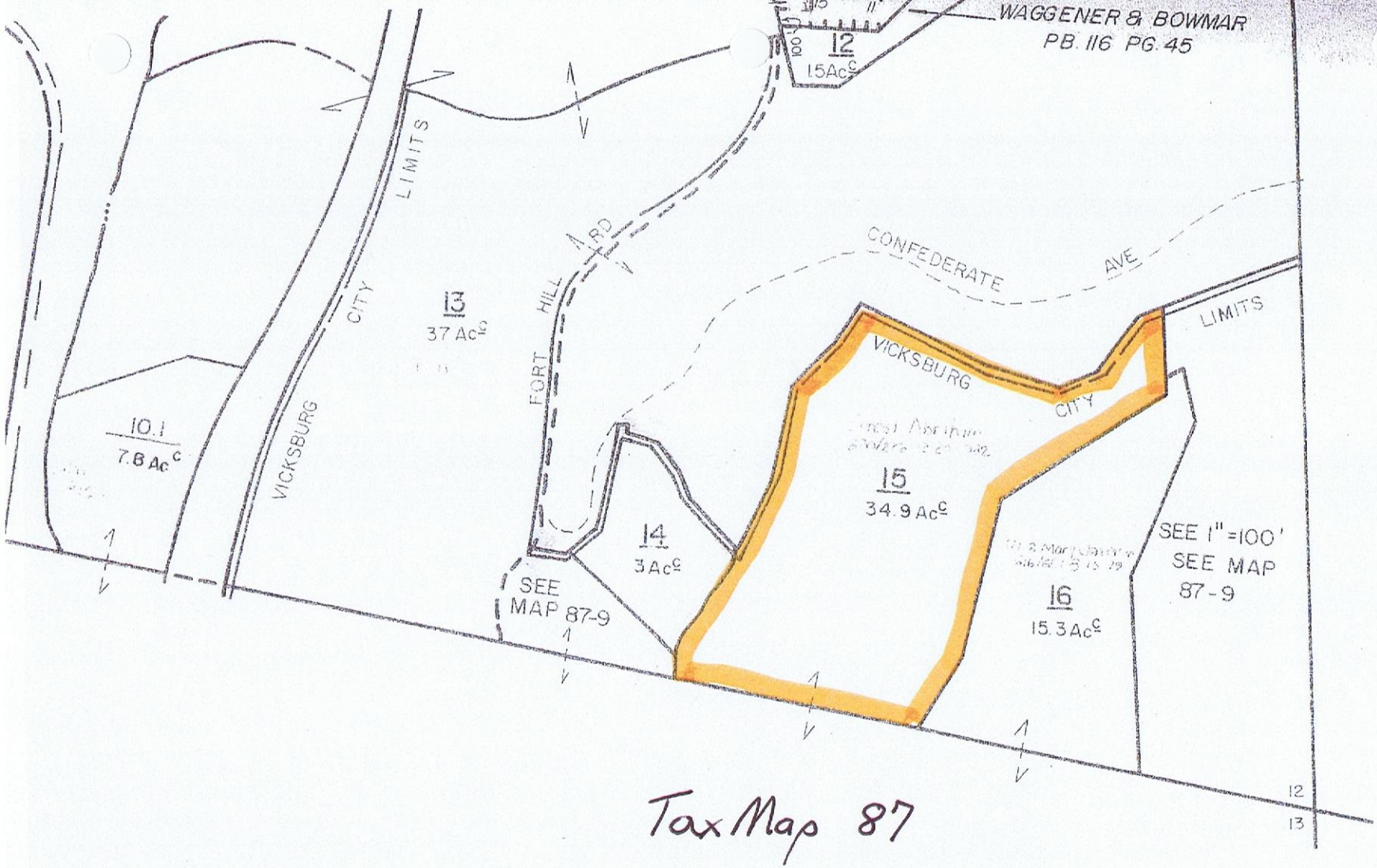

Tax Map 87

RCEL NUMBER
'D LOT NUMBER
'D BLOCK NUMBER
:REAGE (DEED)

WARREN COUNTY, MS. | MAP

SCALE: 1" = 400' | TOWNSHIP: 16 N

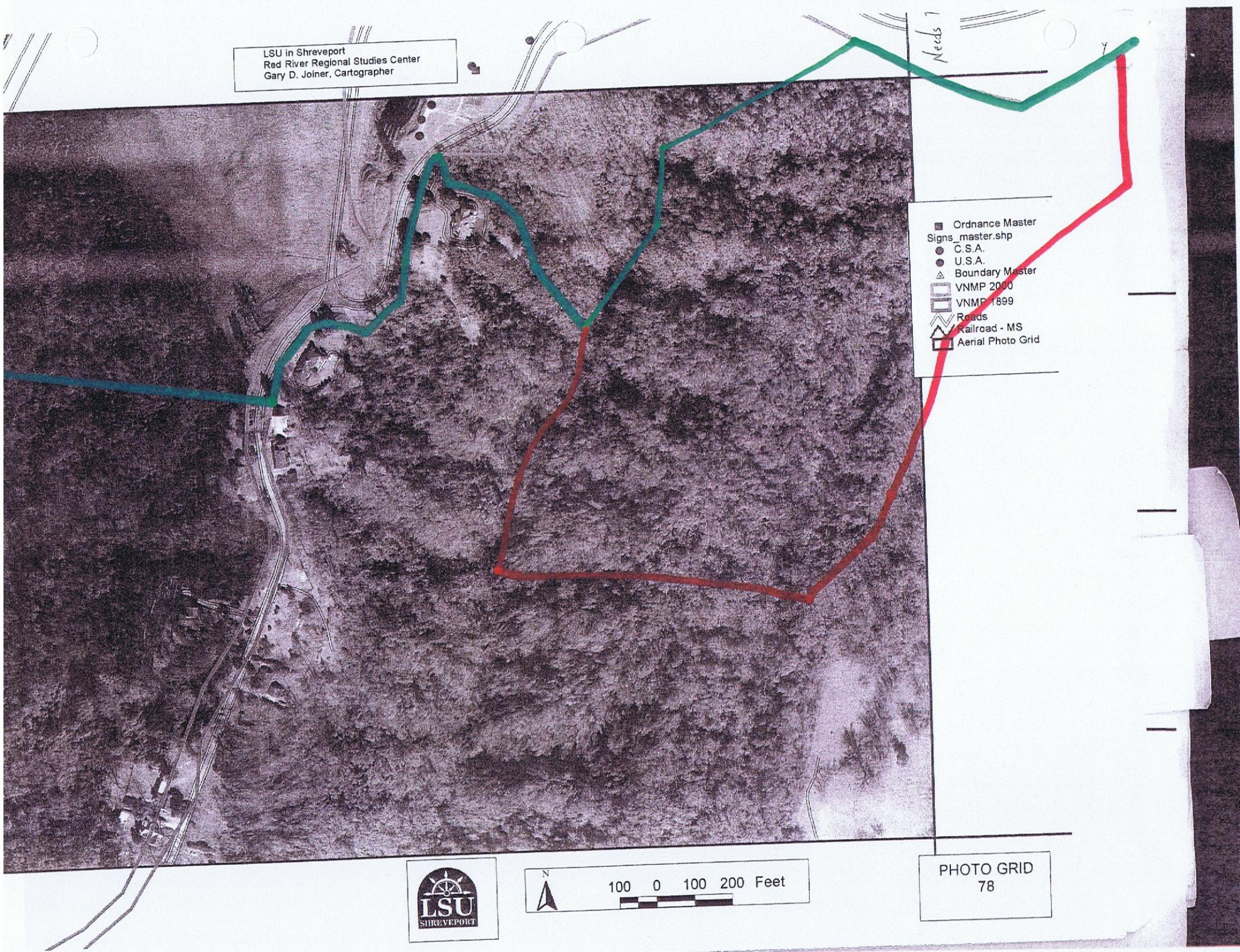
LSU in Shreveport
Red River Regional Studies Center
Gary D. Joiner, Cartographer
Needs 1
Ordnance Master
Signs_master.shp
C.S.A.
U.S.A.
Boundary Master
VNMP 2000
VNMP 1899
Roads
Railroad - MS
Aerial Photo Grid
LSU
SHREVEPORT
N
100 0 100 200 Feet
PHOTO GRID
78

LRMLND01 LANDROLL MAINTENANCE LRWLND11/M4

VARNER J MACK
1903 MISSION 66
C/S/Z VICKSBURG MS 39180 3711

Parcel 087 12 9999 001500 PPIN 14062
Alt Parcel 75J090012001500
Exempt Code __ JD 0 Tax District 0110
Subdivision 1-9999 **ADDENDUM **
Neighborhood _____ Map ____

Sect/Twn/Rng 12 16 03 Blk ___ St Addr _____ NO ACCESS

Cls	C-Acres	C-Value	U-Acres	U-Value	T-Acres	Improved	True	Assessed
1								
2			22.00	3310	22.00		3310	497
			22.00	3310	22.00		3310	497

Homestead Type _ Regular _____ 100 _____ Map Row Acres _____
Mtg ____ Eligible for Class 1 N (Y/N)
New Value Added _____ F-Fire O-Override Last Deed Book 1428 Page 277
Drainage Code Benefit Price Total Last Deed Date 9 / 12 / 2006

				Current	2009 Yr	Roll:	Page	Line
__	_____	_	L	3310	3660	County	939	4
__	_____	_	B			City	_____	__
__	_____	_				School	_____	__

Levee Benefits _____ X .05 = Use1 9100 Use2 9100
Added 2 / 14 / 1985 by FN Changed 4 / 20 / 2007 by PATS
F5-ADDENDUM F6-FLAGS, F12-SUBD, F13-NBH F14-STR F19-PARCEL F20-PAPERLINK

05-112

as of 7/23/2010

LRMLND01 LANDROLL MAINTENANCE LRWLND11/M4

VARNER J MACK
1110 JACKSON ST

Parcel 0942 13 9999 000100 PPIN 19714
Alt Parcel 75J10A013000100
Exempt Code __ JD 0 Tax District 0110
Subdivision 1-9999 **ADDENDUM **

Neighborhood _____ Map ____

C/S/Z VICKSBURG MS 39183 ____
Sect/Twn/Rng 13 16 03 Blk ___ St Addr _____ NO ACCESS

Cls	C-Acres	C-Value	U-Acres	U-Value	T-Acres	Improved	True	Assessed
1								
2			11.00	3000	11.00		3000	450
			11.00	3000	11.00		3000	450

Homestead Type _ Regular _____ 100 _____ Map Row Acres _____
Mtg ____ Eligible for Class 1 N (Y/N)
New Value Added _____ F-Fire O-Override Last Deed Book 1428 Page 277
Drainage Code Benefit Price Total Last Deed Date 9 / 12 / 2006

				Current	2009 Yr	Roll:	Page	Line
__	_____	_	L	3000	3330	County	2872	2
__	_____	_	B			City	_____	__
__	_____	_				School	_____	__

Levee Benefits _____ X .05 = Use1 9100 Use2 9100
Added 4 / 24 / 1985 by FN Changed 10 / 30 / 2006 by LIZ
F5-ADDENDUM F6-FLAGS, F12-SUBD, F13-NBH F14-STR F19-PARCEL F20-PAPERLINK

05-112

as of 7/23/2010

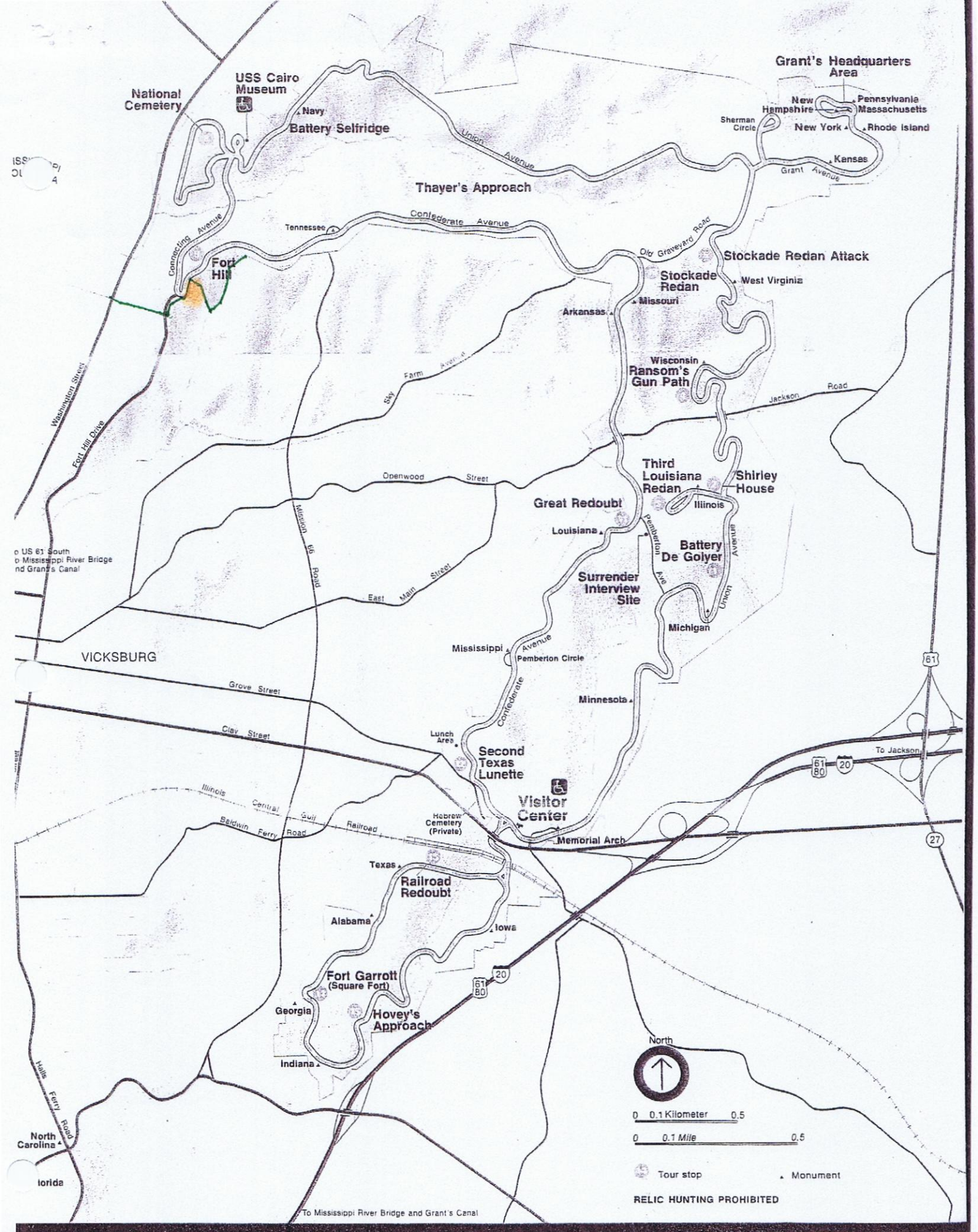
Grant's Headquarters Area
National Cemetery
USS Cairo Museum
Navy
Battery Selfridge
Union Avenue
Thayer's Approach
Confederate Avenue
Tennessee
Connecting Avenue
Fort Hill
Old Graveyard Road
Stockade Redan Attack
Stockade Redan
West Virginia
Missouri
Arkansas
Wisconsin
Ransom's Gun Path
Jackson Road
Third Louisiana Redan
Shirley House
Illinois
Great Redoubt
Louisiana
Pemberton Ave
Battery De Golyer
Union Avenue
Surrender Interview Site
Michigan
Openwood Street
Mission 66 Road
East Main Street
Washington Street
Fort Hill Drive
Sky Farm Avenue
VICKSBURG
Mississippi
Pemberton Circle
Confederate
Minnesota
Grove Street
Clay Street
Lunch Area
Second Texas Lunette
Visitor Center
To Jackson
Illinois Central Gulf Railroad
Baldwin Ferry Road
Hebrew Cemetery (Private)
Memorial Arch
Texas
Railroad Redoubt
Alabama
Iowa
Fort Garrott (Square Fort)
Georgia
Hovey's Approach
Indiana
Halls Ferry Road
North Carolina
Florida
To Mississippi River Bridge and Grant's Canal
North
0 0.1 Kilometer 0.5
0 0.1 Mile 0.5
Tour stop
Monument
RELIC HUNTING PROHIBITED

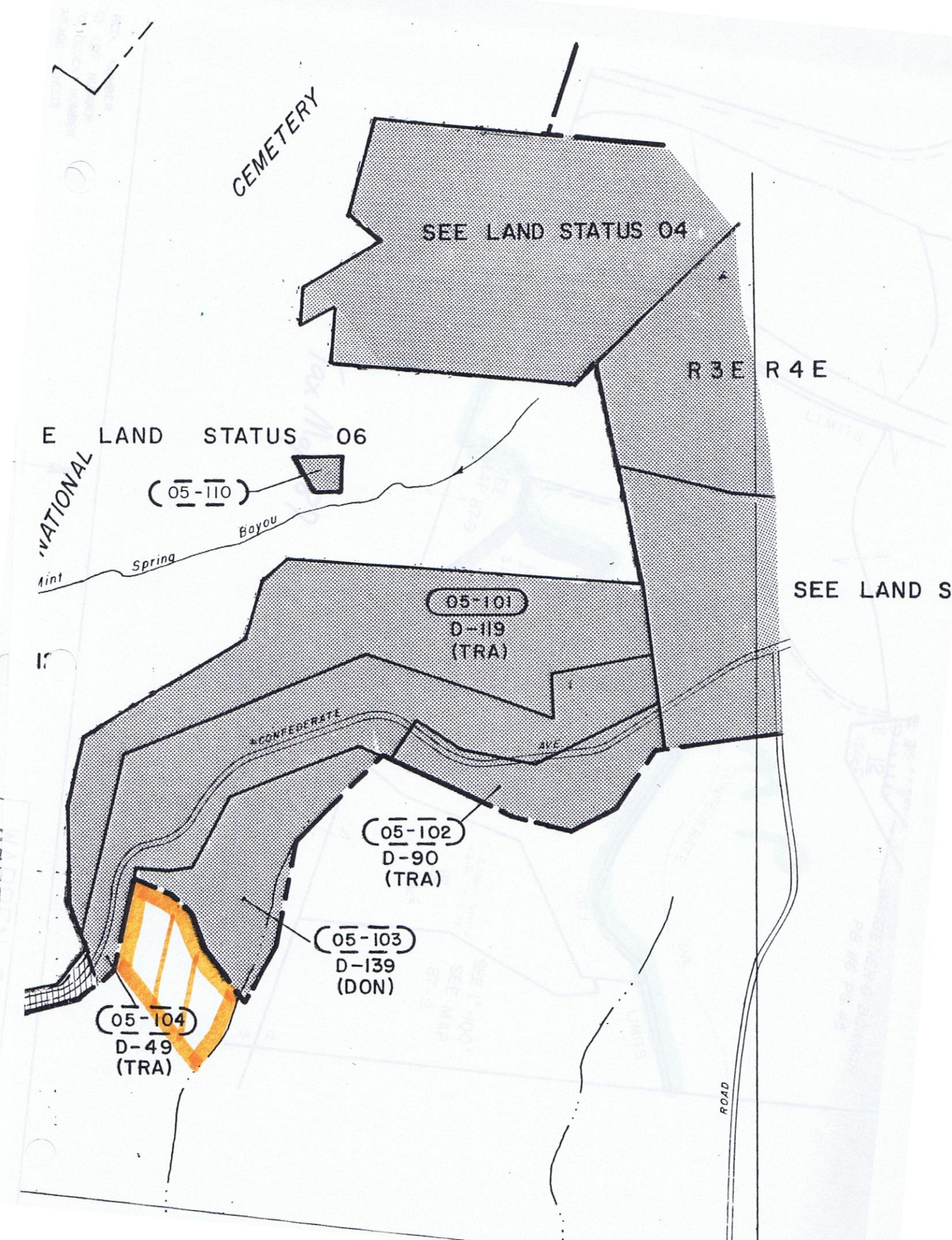
CEMETERY
SEE LAND STATUS 04
R 3 E R 4 E
E LAND STATUS 06
05-110
Bayou
Spring
05-101
D-119
(TRA)
SEE LAND S
CONFEDERATE
AVE.
05-102
D-90
(TRA)
05-103
D-139
(DON)
05-104
D-49
(TRA)
ROAD

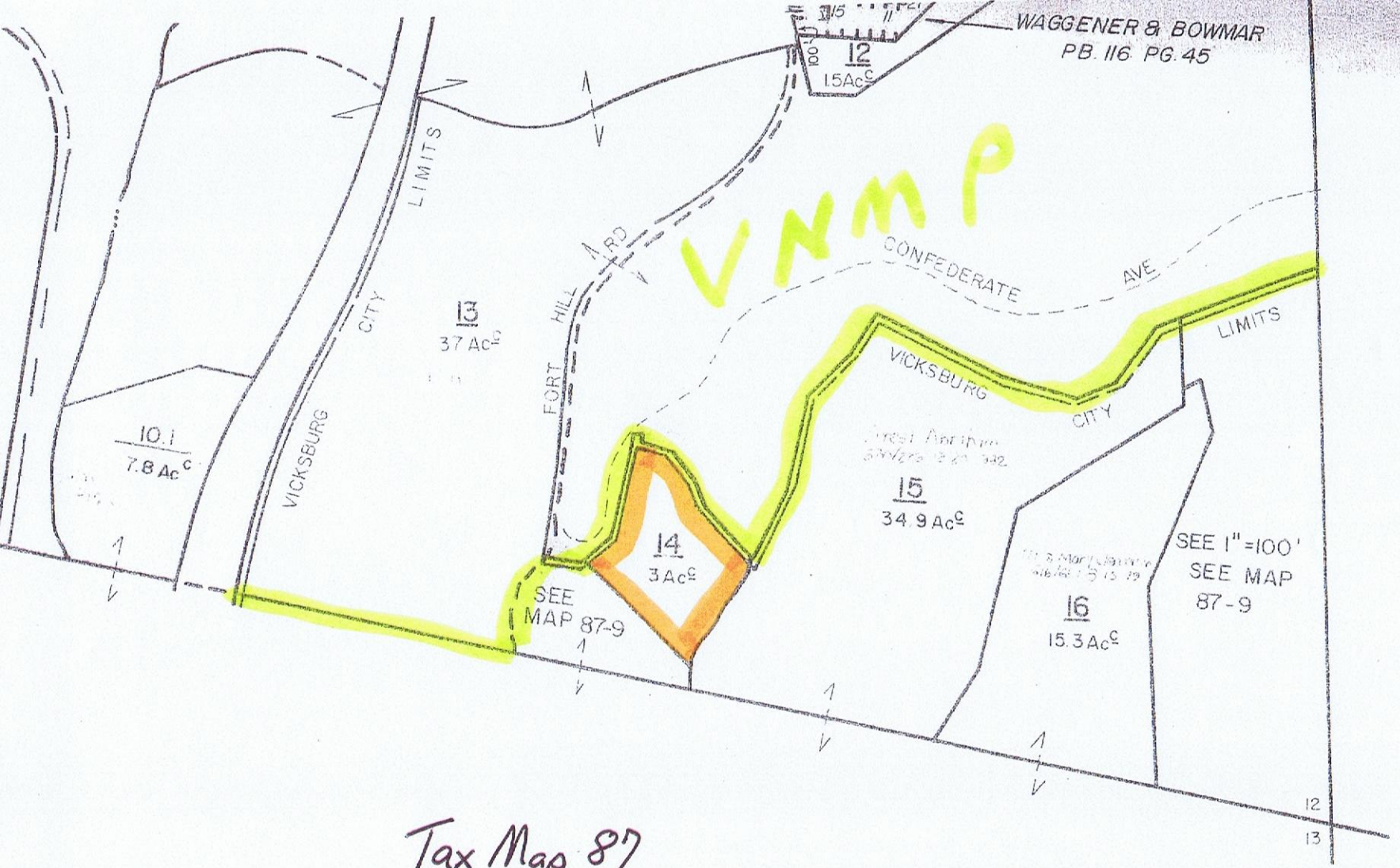

Tax Map 87

PARCEL NUMBER
PLAT LOT NUMBER
PLAT BLOCK NUMBER
ACREAGE (DEED)

WARREN COUNTY, MS.

SCALE: 1" = 400'

TOWNSHIP: 16 N

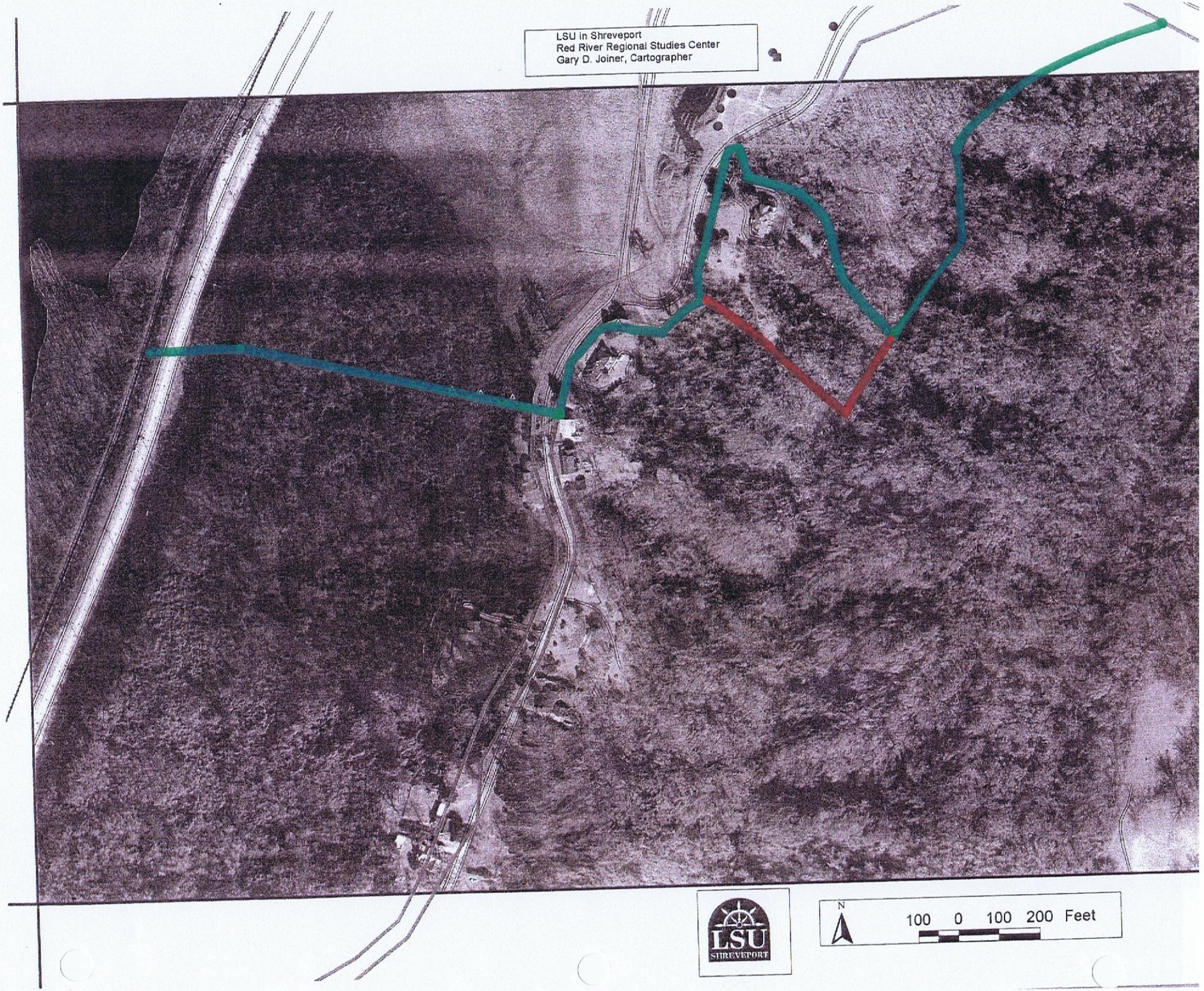
LSU in Shreveport
Red River Regional Studies Center
Gary D. Joiner, Cartographer
N
100 0 100 200 Feet
LSU
SHREVEPORT

LRMLND01 LANDROLL MAINTENANCE LRWLND11/M4

FERRIS PARTNERS LP
851 FORT HILL DR

Parcel 087 12 9999 001400 PPIN 14061
Alt Parcel 75J090012001400
Exempt Code JD 0 Tax District 0110
Subdivision 1-9999 **ADDENDUM **

Neighborhood Map

C/S/Z VICKSBURG MS 39183 0000
ct/Twn/Rng 12 16 03 Blk St Addr 851 FORT HILL DR

Cls	C-Acres	C-Value	U-Acres	U-Value	T-Acres	Improved	True	Assessed
1		25000				274070	299070	44861
2								
		25000				274070	299070	44861

Homestead Type Regular 100 Map Row Acres
Mtg Eligible for Class 1 N (Y/N)
New Value Added F-Fire O-Override Last Deed Book 1248 Page 132
Drainage Code Benefit Price Total Last Deed Date 10 / 3 / 2001

	Current	2009 Yr	Roll:	Page	Line
L	25000	25000	County	2404	7
B	274070	261970	City		
Use1	1110	Use2 1110	School		

Levee Benefits X .05 =
Added 2 / 14 / 1985 by FN Changed 10 / 20 / 2005 by PATS

F5-ADDENDUM F6-FLAGS, F12-SUBD, F13-NBH F14-STR F19-PARCEL F20-PAPERLINK