D-2A
Vol. 2



Comprehensive Management and Use Plan·Map Supplement

TRAIL OF TEARS NATIONAL HISTORIC TRAIL

Alabama • Arkansas • Georgia • Illinois • Kentucky • Missouri • North Carolina • Oklahoma • Tennessee

ON MICROFILM

PLEASE RETURN TO:
TECHNICAL INFORMATION CENTER
DENVER SERVICE CENTER
NATIONAL PARK SERVICE

Recommended:

Joel V. Kussman
Manager, Central Team, Denver Service Center — May 21, 1992

Approved:

John E. Cook
Regional Director, Southwest Region — June 11, 1992

Concurred:

James W. Coleman, Jr.
Regional Director, Southeast Region — April 13, 1992

Don H. Castleberry
Regional Director, Midwest Region — April 20, 1992

Printed on Recycled Paper

Comprehensive Management and Use Plan
Map Supplement

September 1992

TRAIL OF TEARS NATIONAL HISTORIC TRAIL

Alabama • Arkansas • Georgia • Illinois • Kentucky
Missouri • North Carolina • Oklahoma • Tennessee

United States Department of the Interior • National Park Service • Denver Service Center

Cover painting: *Leaving the Smokies*, by Donald Vann, full-blood Cherokee, © 1992 and published by Native American Images, P.O. Box 746, Austin, Texas 78767.

MAPS

	Map No.
Historic Routes	3
Northern Route	
Key Index & Historic Sites	1
Segment Maps	2–62
North Carolina	2–5
Georgia	6–10, 12–13
Alabama	11
Tennessee	13–27
Kentucky	27–33
Illinois	33–36
Missouri	37–56
Arkansas	57–61
Oklahoma	61–62
Water Route	
Key Index	63
Segment Maps	64–132
Tennessee	64–66, 77–89, 98, 100–108
Alabama	66–78
Mississippi	77, 108–115
Kentucky	88–99
Illinois	92–95
Missouri	94–101
Arkansas	102–132
Oklahoma	132
Hildebrand's Route	
Key Index	133
Segment Maps – Missouri	134–41
Taylor's Route	
Key Index	142
Segment Maps – Tennessee	143–47
Benge's Route	
Key Index	148
Segment Maps	149–98
Alabama	149–56
Tennessee	156–67
Kentucky	167–70
Missouri	169–81
Illinois	170
Arkansas	181–98
Bell's Route	
Key Index	199
Segment Maps	200–47
Tennessee	200–22
Arkansas	221–43
Oklahoma	243–47

INTRODUCTION

Congress designated the Trail of Tears National Historic Trail in December 1987 (Public Law 100-192). In accordance with the National Trails System Act, the National Park Service has prepared an official set of trail maps for the *Comprehensive Management and Use Plan,* which are included in this *Map Supplement.*

The base maps were U.S. Geological Survey planimetric maps, 1:100,000 (scale of about 1" to 1.5 miles). The water route and the three principal overland routes, as well as variations, were mapped. Each section of maps is preceded by a foldout index panel indicating the sequence of individual segment maps. Important sites are labeled, and the locations are marked with a dot (●). A black line (——) is used to designate the known land routes, and a dashed black line (- - -) denotes a land route where the exact alignment is unknown. A line of open dots (○○○○) marks the water route.

The National Park Service contracted with Duane H. King to map the trail and to identify significant sites along it. Research encompassed primary and secondary sources at a variety of archives, including the National Archives, the Library of Congress, Gilcrease Museum, plus state and university repositories. Several historic maps depicting early roads and trails contained useful information, as did original land survey maps.

Fieldwork to ground-truth the maps proved invaluable, and many local residents in the nine trail states volunteered to identify route segments and historic sites with which they were familiar. Several unknown portions of the trail were thus located during the fieldwork.

Almost all of the trail followed existing roads, many of which are still used as county, state, or federal roads. Some abandoned portions of old roads and historic sites are now in private ownership, and landowner permission must be obtained to see them.

An official set of trail maps will be kept in the administrative office of the Trail of Tears National Historic Trail at the NPS Southwest Regional Office in Santa Fe, New Mexico. As new information becomes available about trail routes, and as new sites are identified, revisions of the routes and sites will be documented in the regional office. Any changes to the congressionally designated national historic trail route will be published in the *Federal Register,* in conformance with the National Trails System Act, and necessary revisions will be made to the *Comprehensive Management and Use Plan.*

Supposed Places, Forts, Posts, Routes
and
Distances in the Cherokee Nation.
by
Lieutenant E D Q.

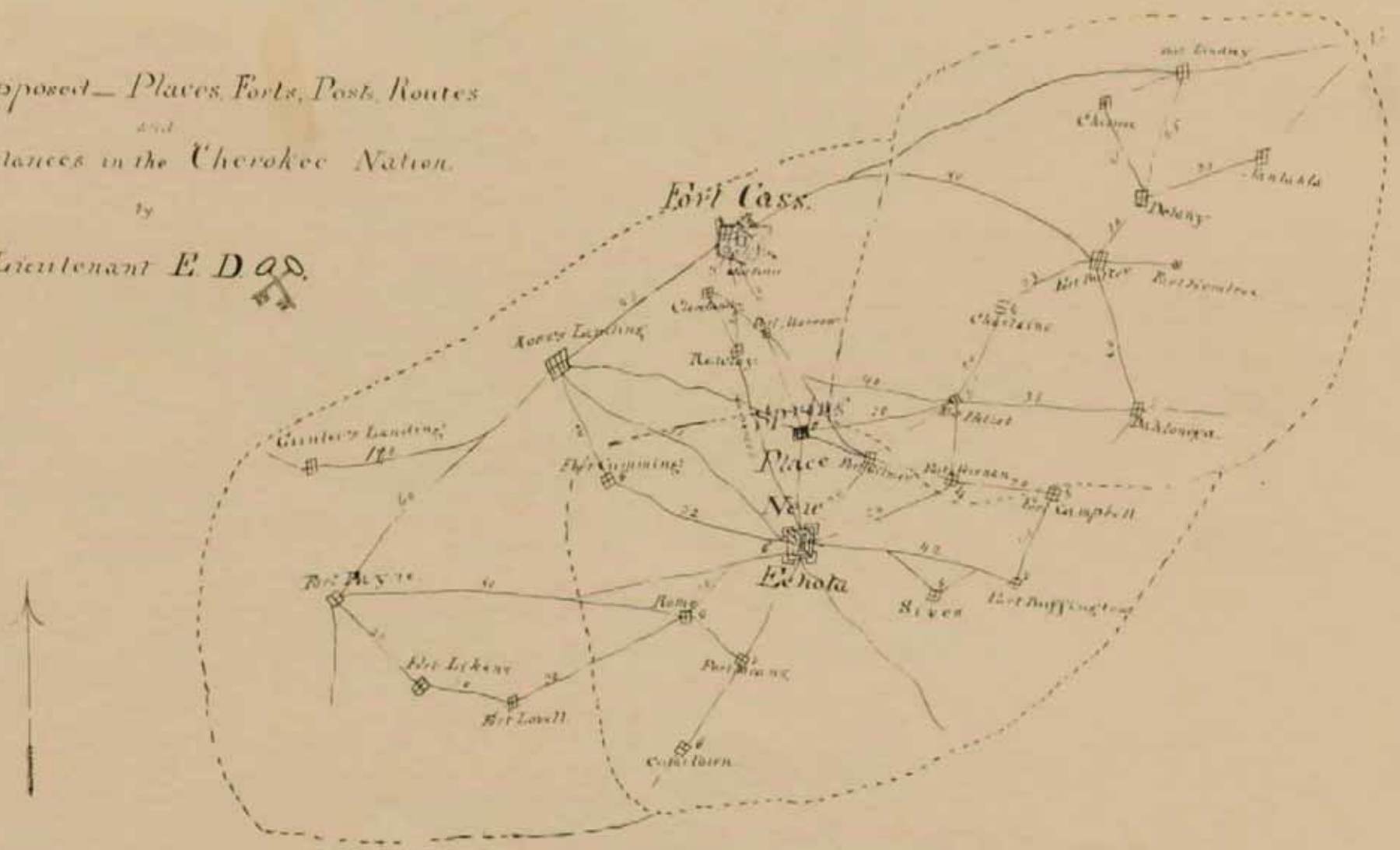

NORTHERN (LAND) ROUTE

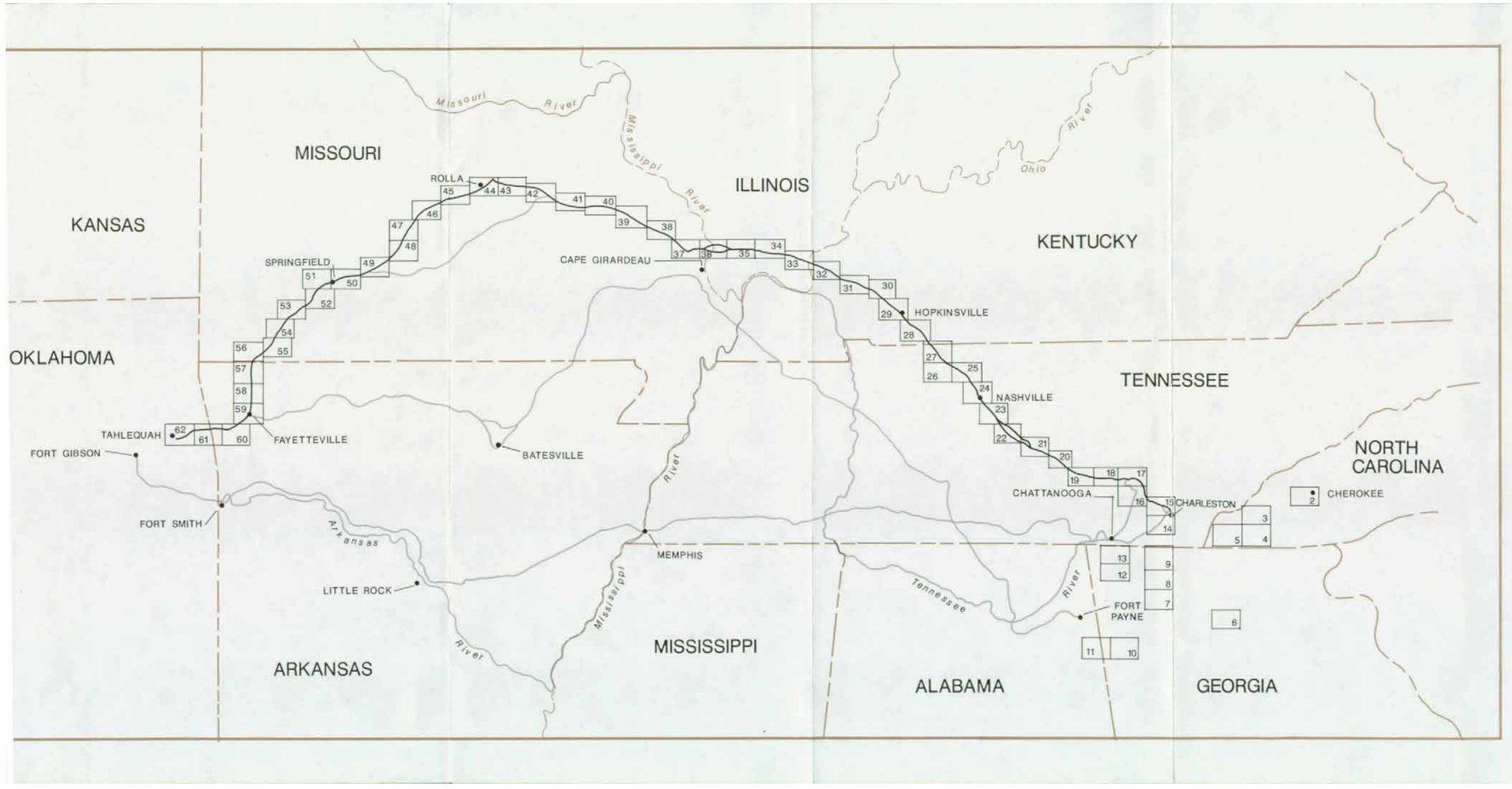

MAP 1
KEY INDEX
HISTORIC SITES &
NORTHERN ROUTE

TRAIL OF TEARS
NATIONAL HISTORIC TRAIL

UNITED STATES DEPARTMENT OF THE INTERIOR
NATIONAL PARK SERVICE
610 40000 DSC OCT 90

ON MICROFILM

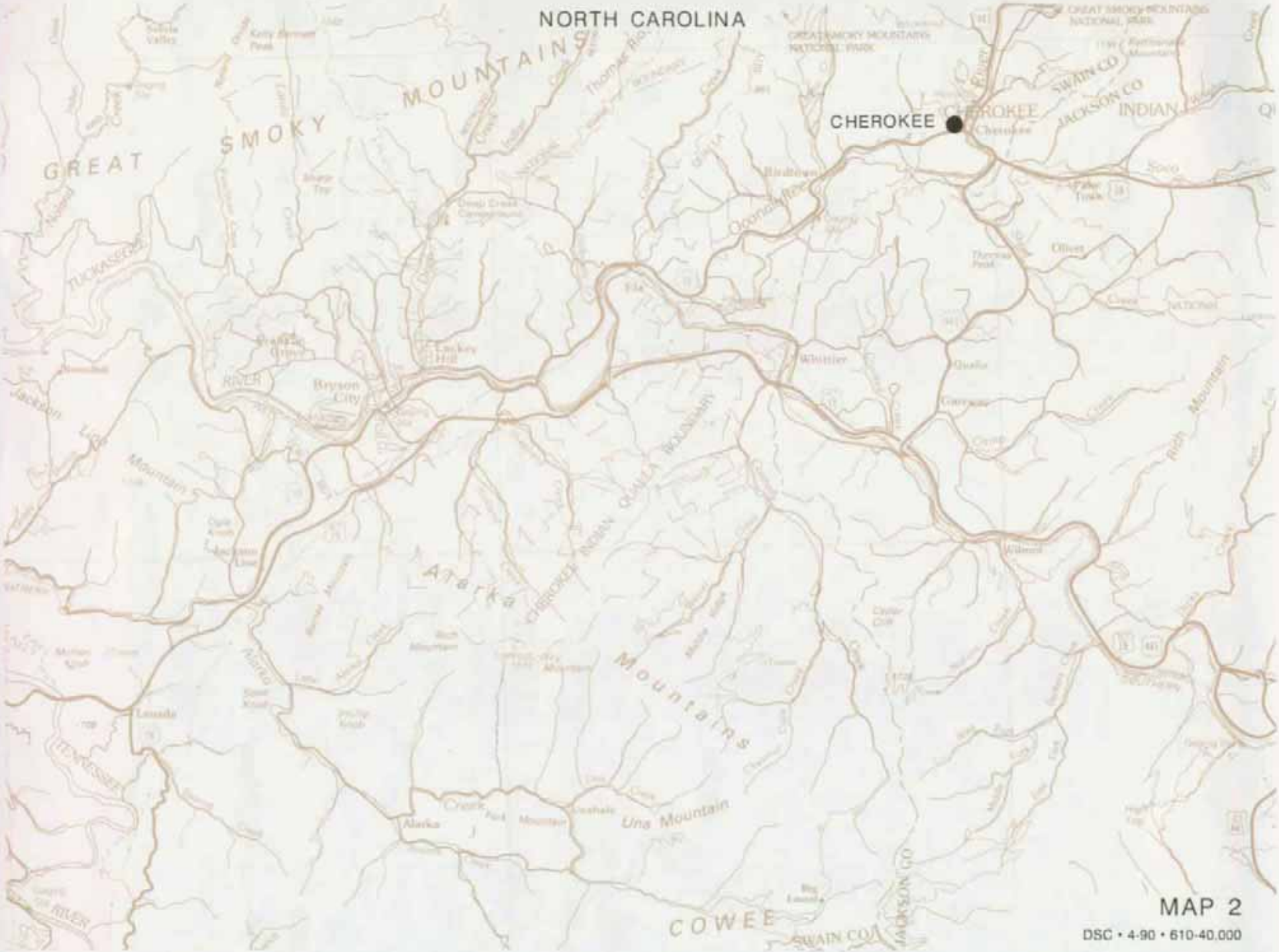

MAP 2

DSC • 4-90 • 610-40,000

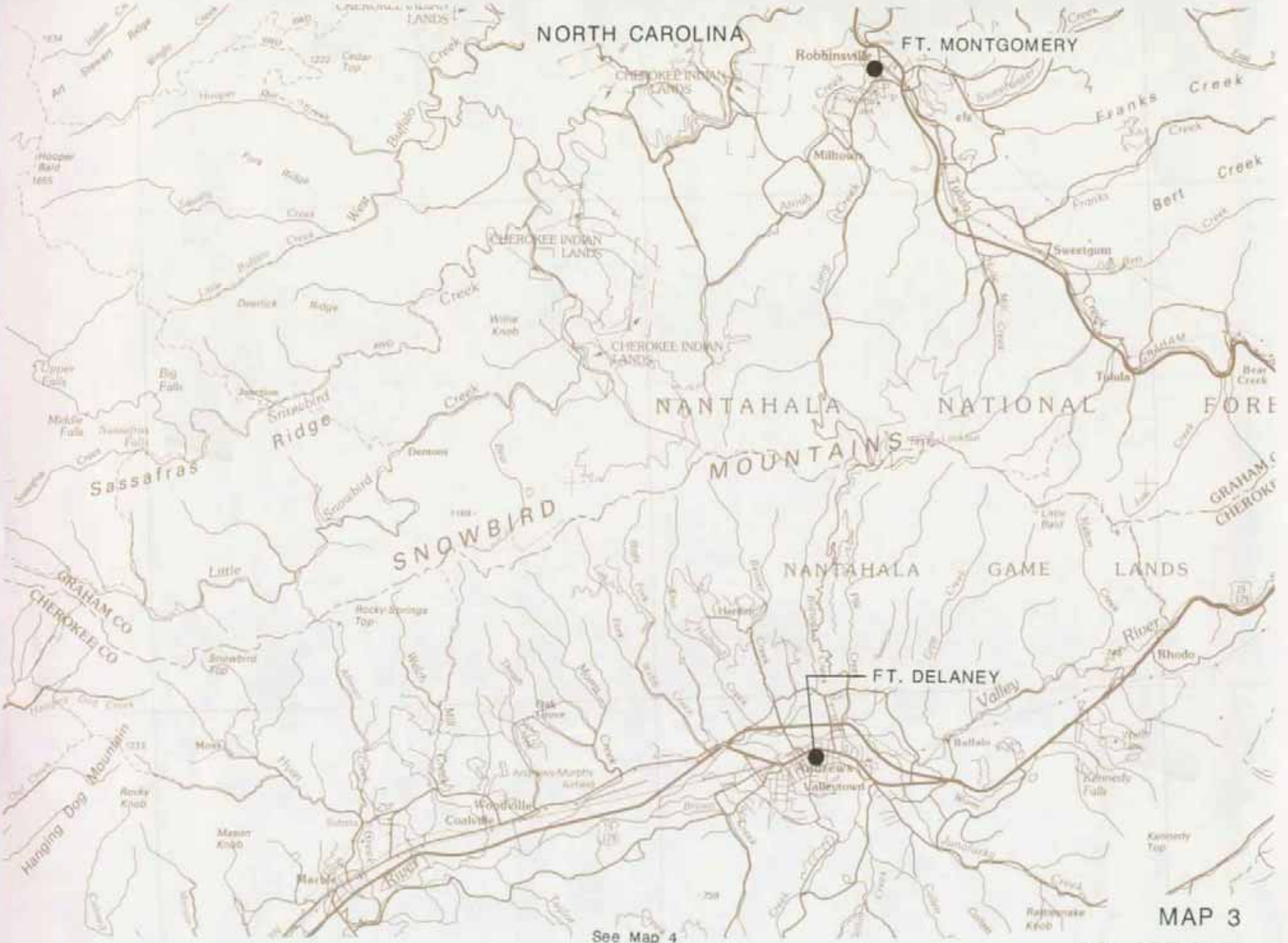
NORTH CAROLINA
FT. MONTGOMERY
Robbinsville
CHEROKEE INDIAN LANDS
Millhouse
Sweetgum
Tulula
NANTAHALA NATIONAL FOREST
MOUNTAINS
Ridge
Sassafras
SNOWBIRD
GRAHAM CO
CHEROKEE CO
NANTAHALA GAME LANDS
FT. DELANEY
Valley
Rhodo
Andrews
Valleytown
Woodville
Coulville
Marble
See Map 4
MAP 3
DSC • 4-90 • 610-40,000

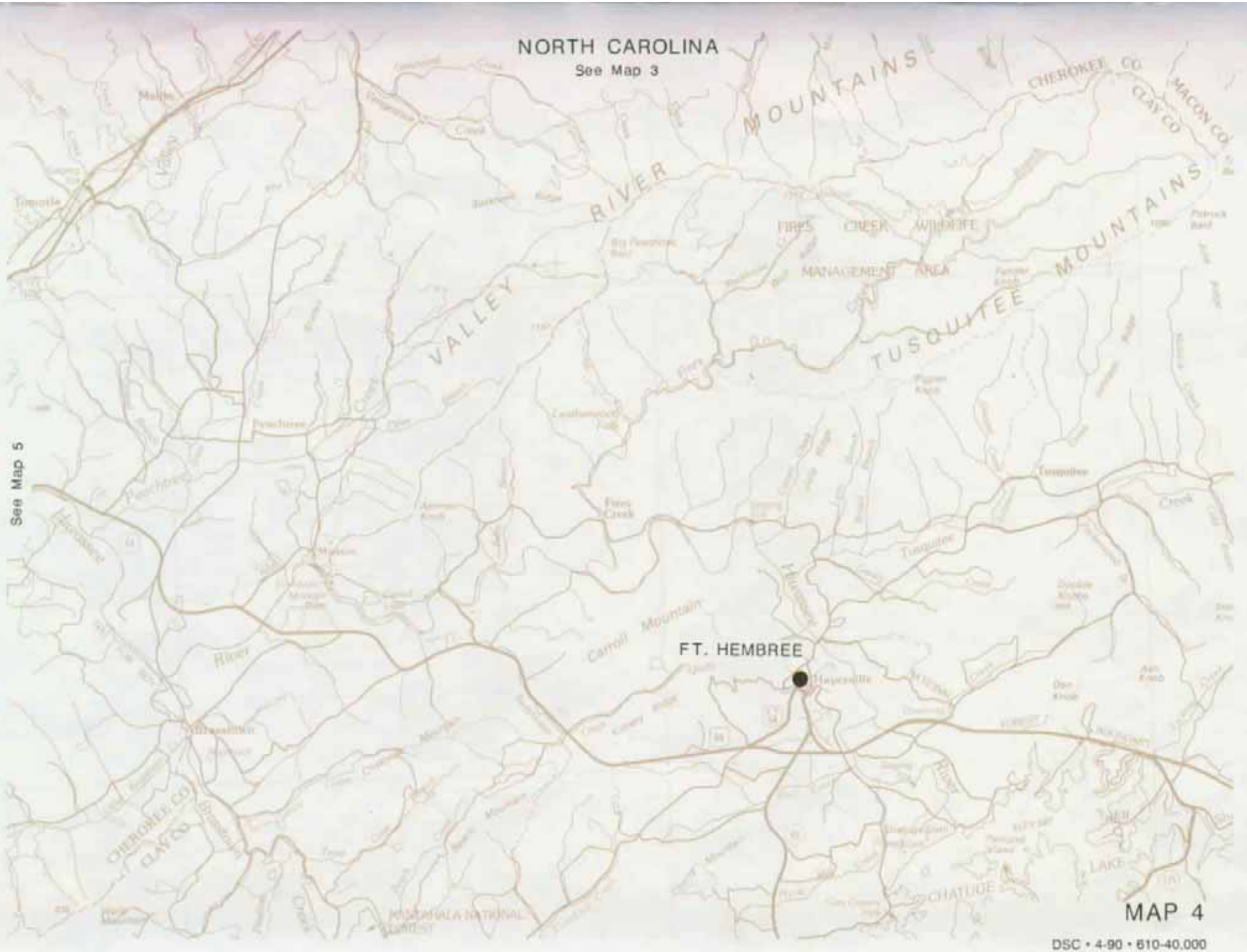
NORTH CAROLINA
See Map 3
See Map 5
FT. HEMBREE
MAP 4
DSC • 4-90 • 610-40,000

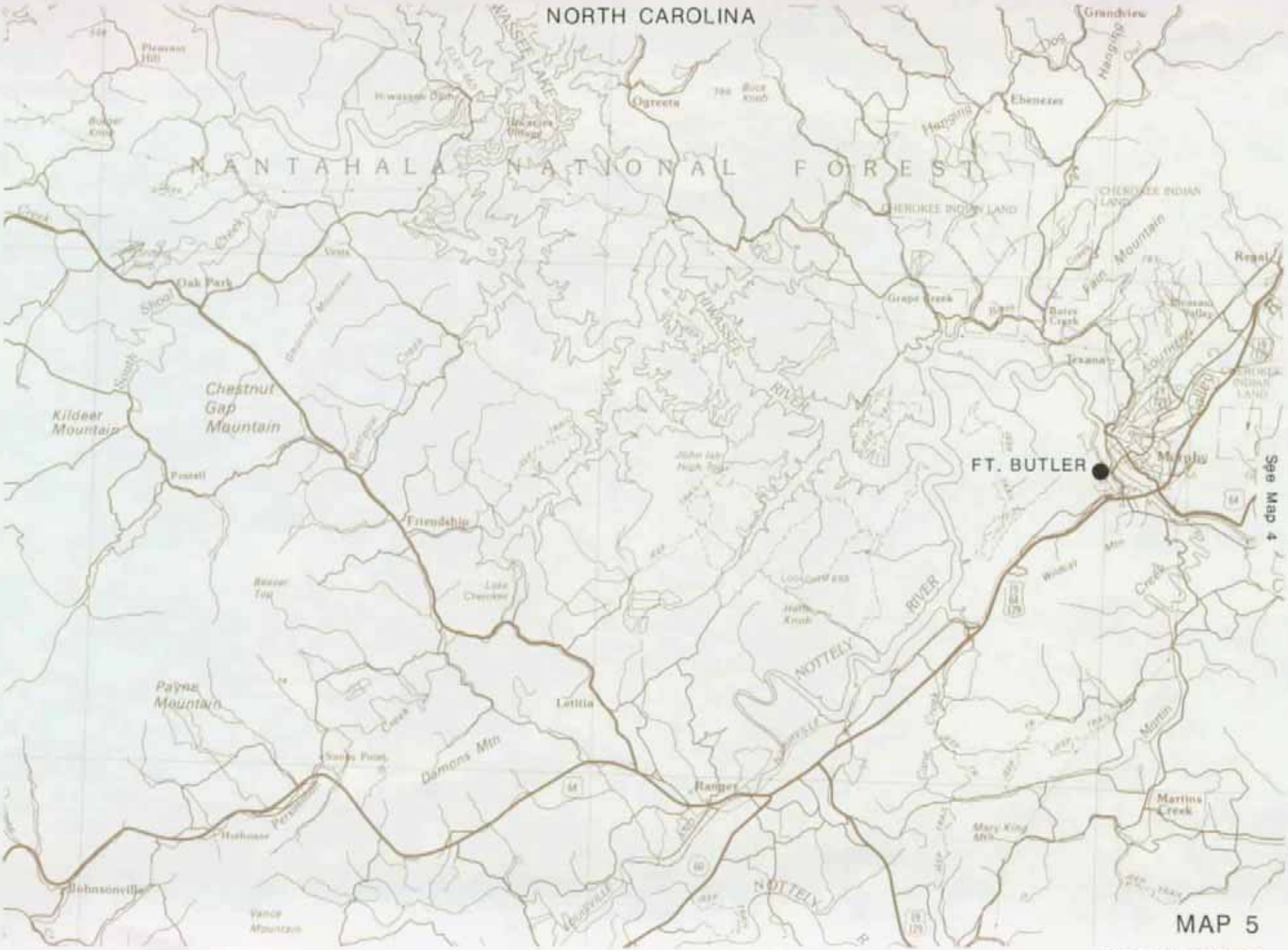

MAP 5

DSC • 4-90 • 610-40,000

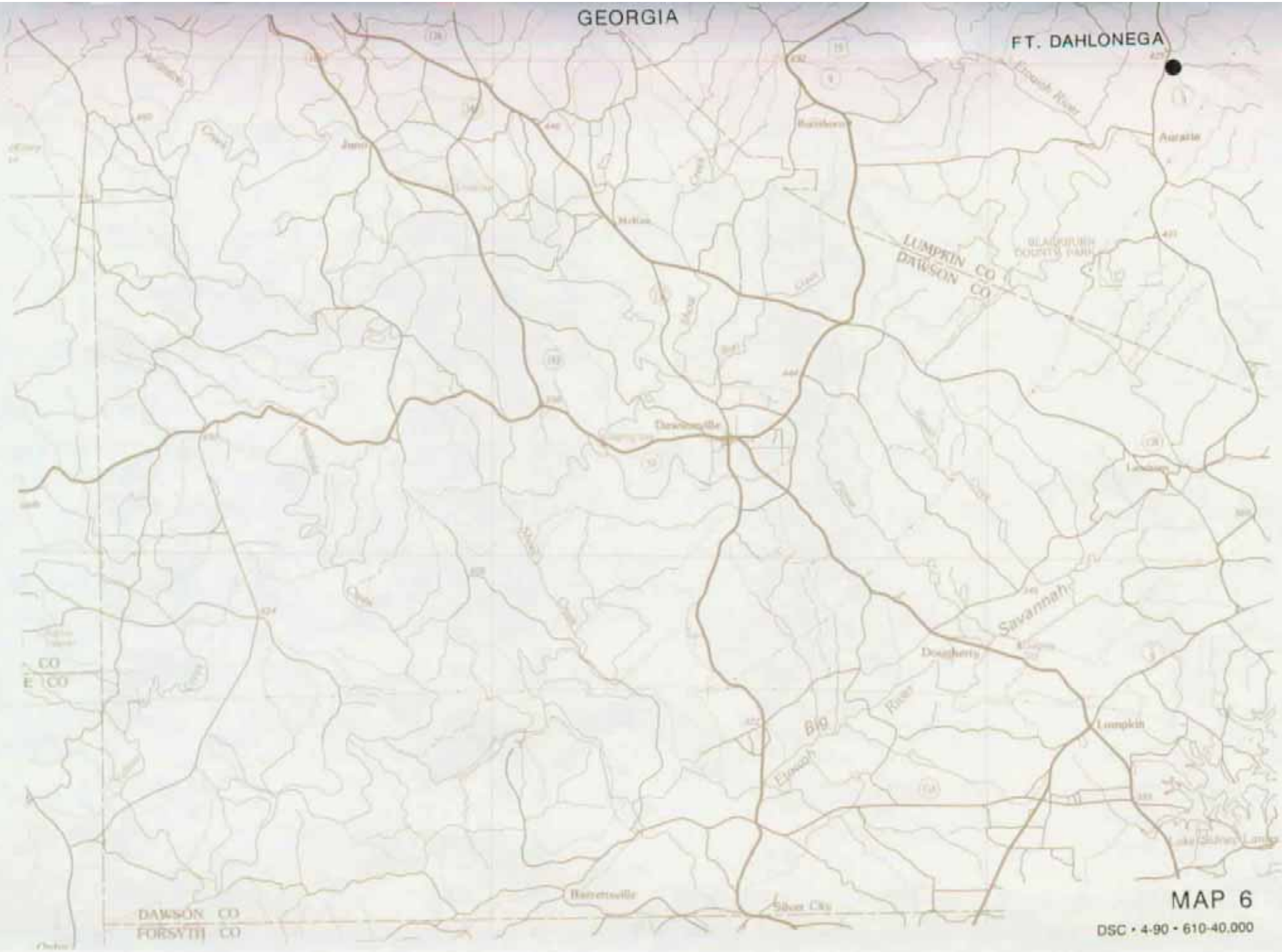
GEORGIA
FT. DAHLONEGA
LUMPKIN CO
DAWSON CO
Savannah
Big Creek
DAWSON CO
FORSYTH CO
MAP 6
DSC • 4-90 • 610-40.000

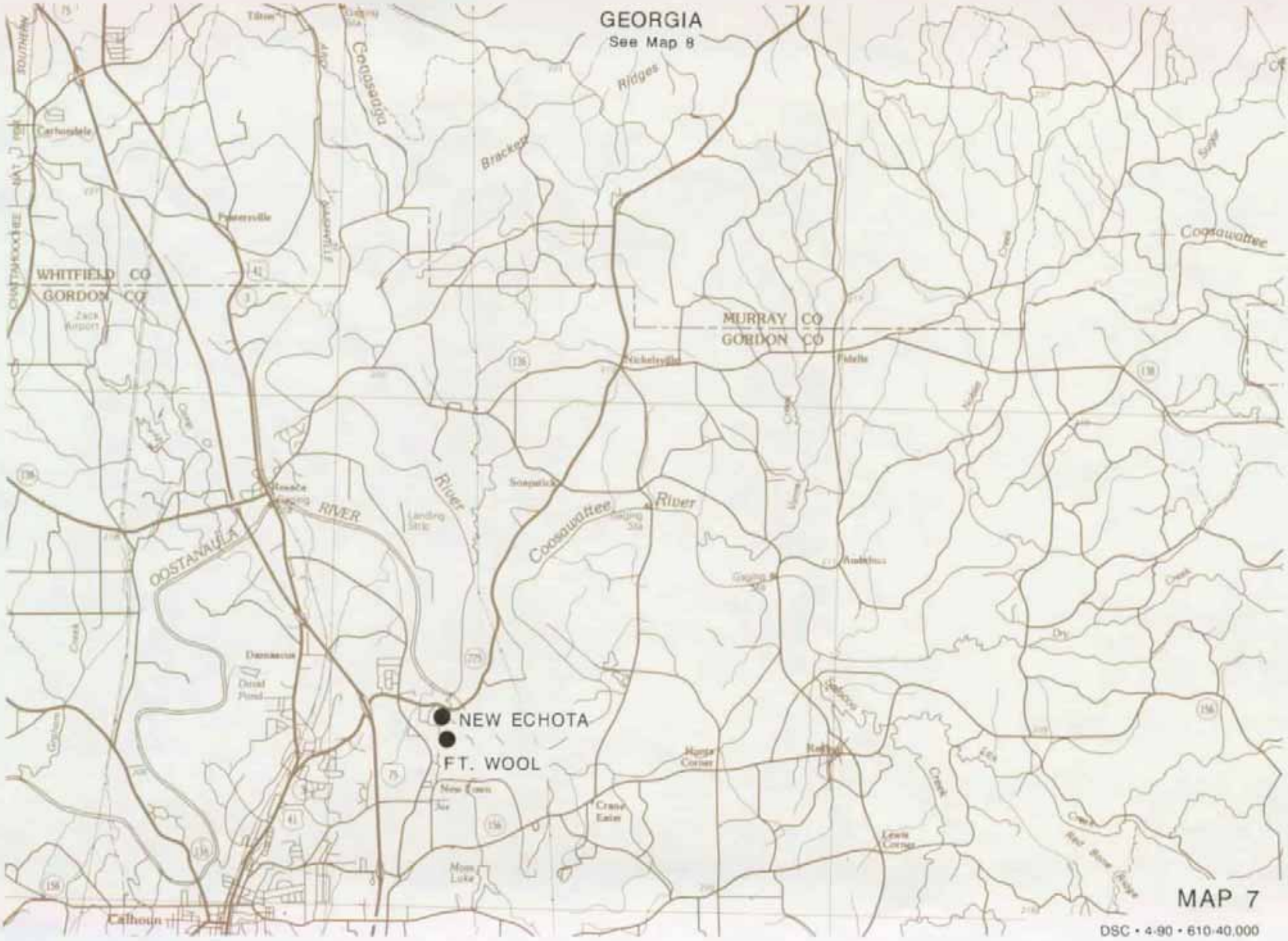
GEORGIA
See Map 8
WHITFIELD CO
GORDON CO
MURRAY CO
GORDON CO
NEW ECHOTA
FT. WOOL
OOSTANAULA RIVER
Coosawattee River
Calhoun
MAP 7
DSC • 4-90 • 610-40,000

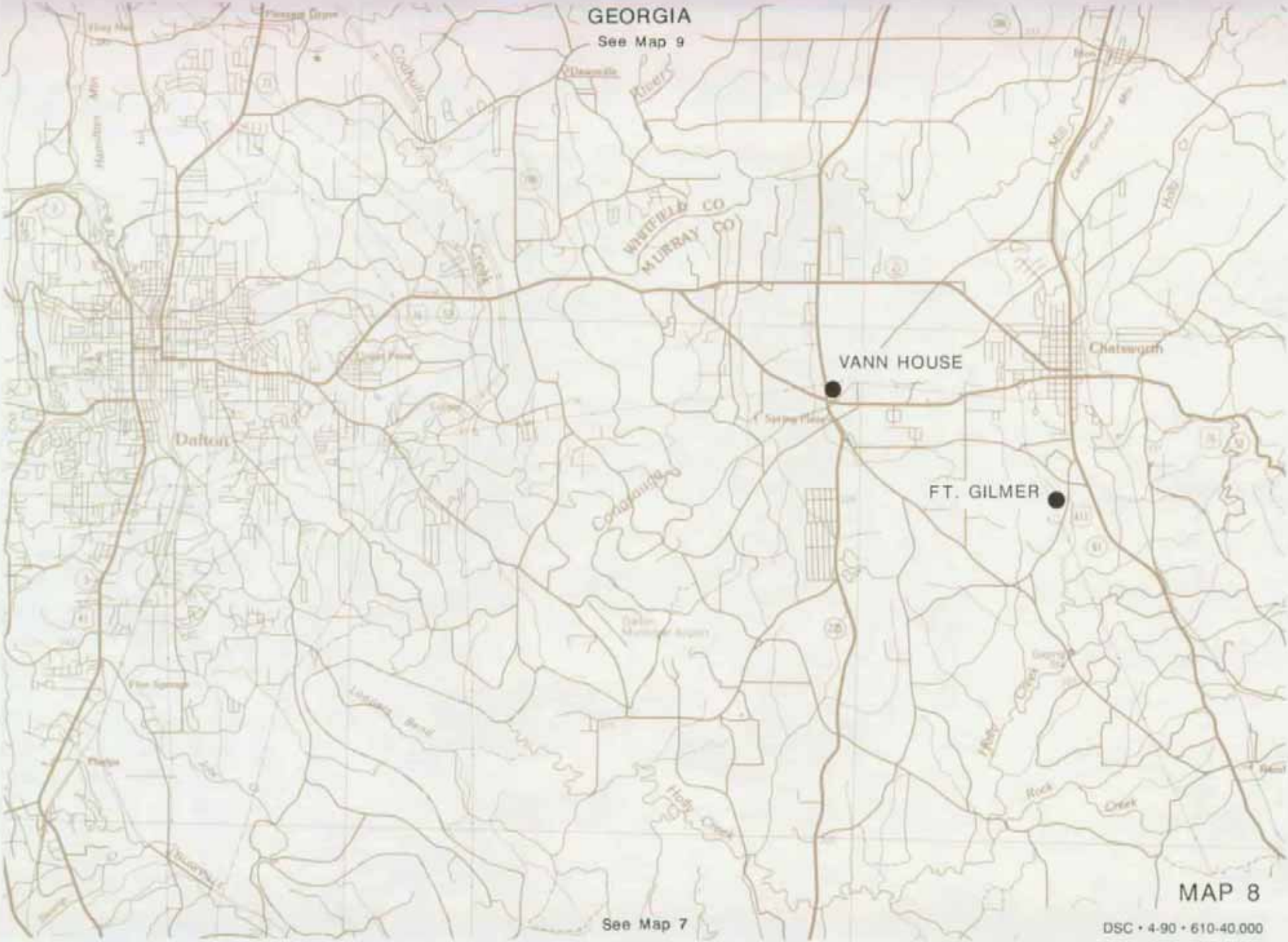
GEORGIA
See Map 9
VANN HOUSE
FT. GILMER
Dalton
Chatsworth
WHITFIELD CO
MURRAY CO
See Map 7
MAP 8
DSC • 4-90 • 610-40.000

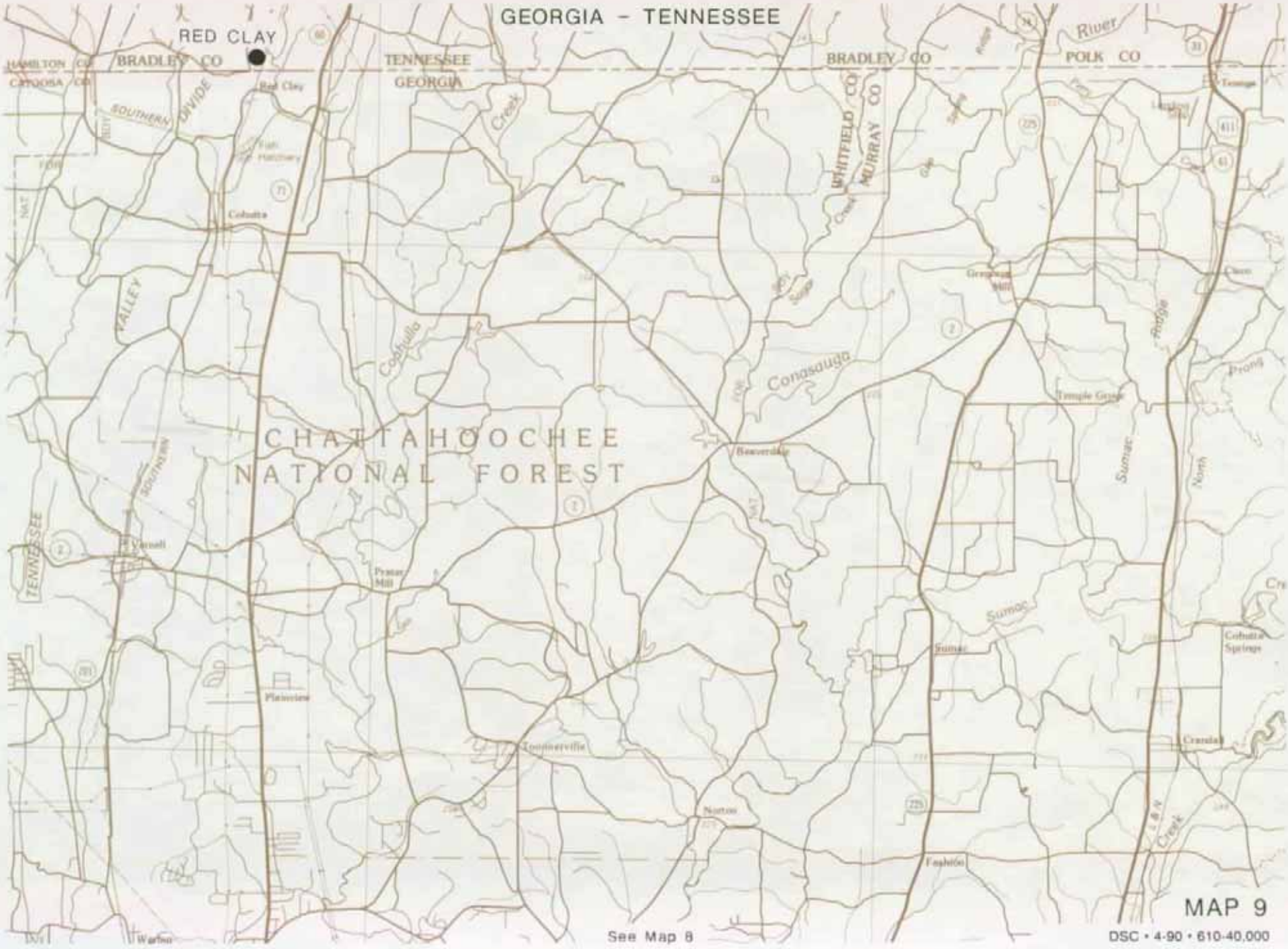
GEORGIA - TENNESSEE
RED CLAY
BRADLEY CO
TENNESSEE
GEORGIA
BRADLEY CO
POLK CO
HAMILTON CO
CATOOSA CO
WHITFIELD CO
MURRAY CO
CHATTAHOOCHEE
NATIONAL FOREST
Conasauga
Coahulla
Creek
River
Sumac
Sumac
Sumac
Ridge
North
Prong
Temple Grove
Beaverdale
Cohutta
Varnell
Pratar Mill
Plainview
Tonnerville
Norton
Fashion
Crandall
Cohutta Springs
Warren
Red Clay
Fish Hatchery
Cohutta
Gregory Mill
Cleo
Tennessee
Valley
Southern
Divide
Southern
Tennessee
L & N
Creek
See Map 8
MAP 9
DSC • 4-90 • 610-40,000

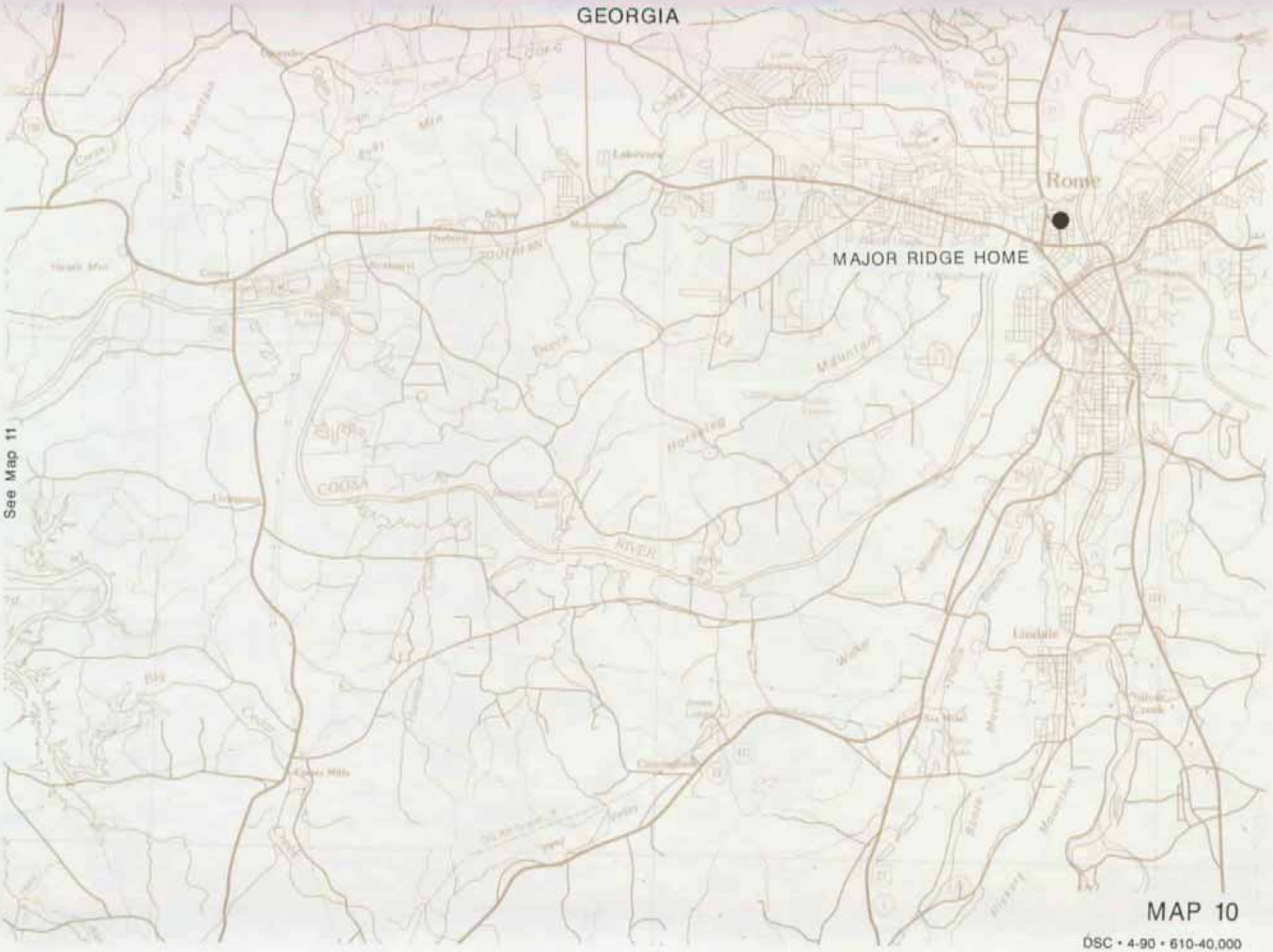

MAP 10

DSC • 4-90 • 610-40,000

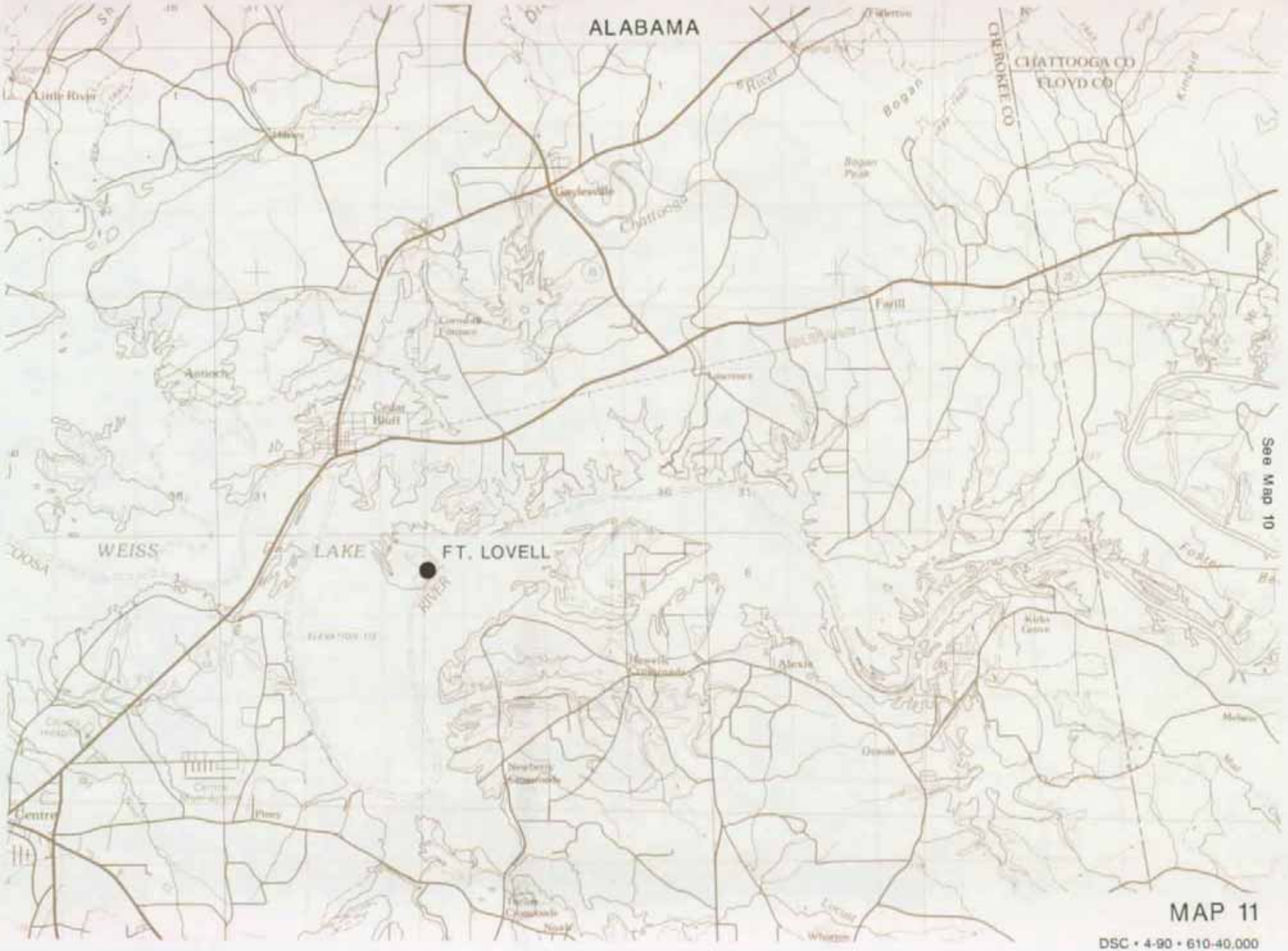

MAP 11

DSC • 4-90 • 610-40,000

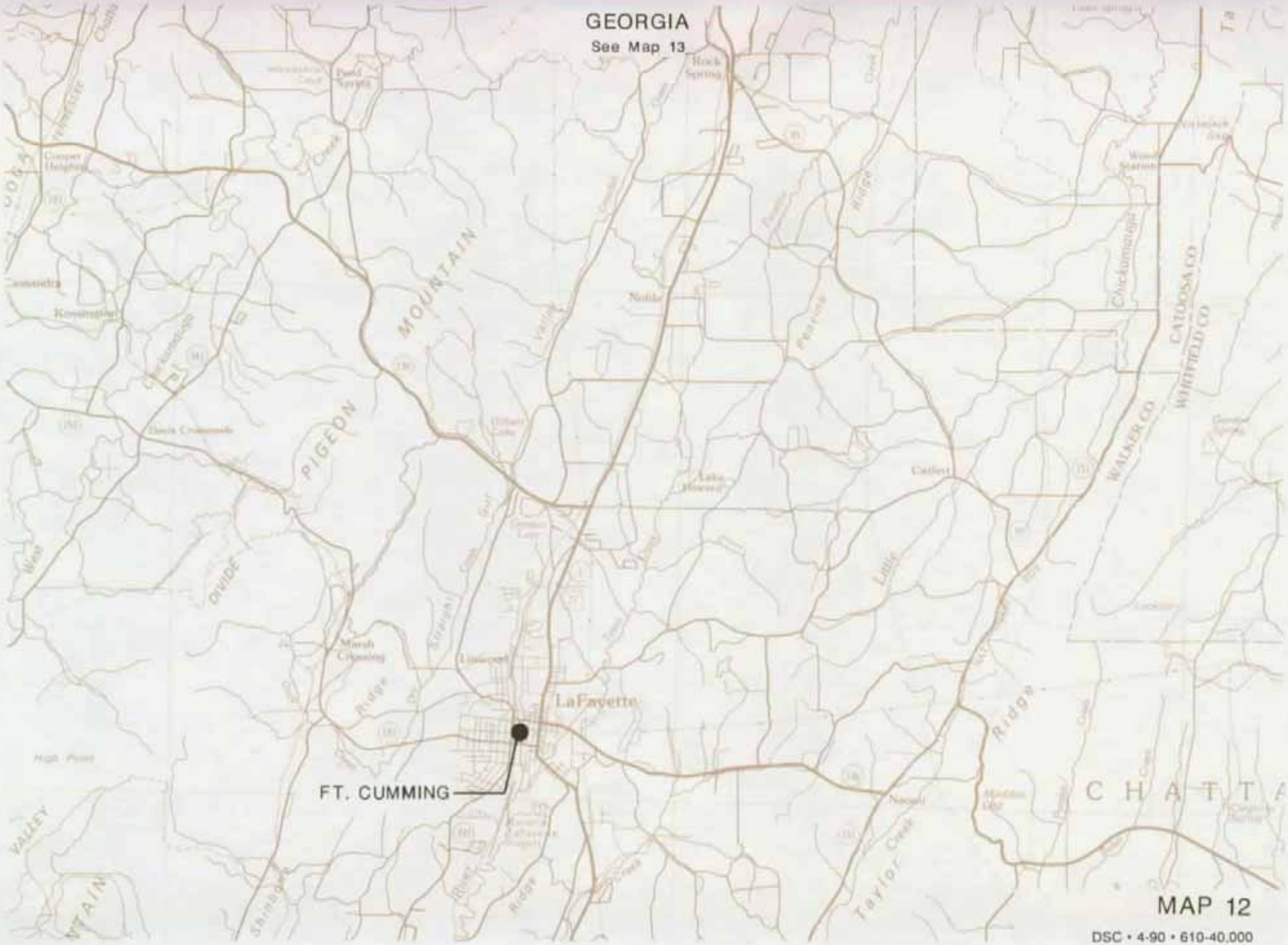
GEORGIA
See Map 13
FT. CUMMING
LaFayette
PIGEON
MOUNTAIN
DIVIDE
Rock Spring
Noble
Catlett
Marsh Crossing
Lookout
Naomi
Taylor
Ridge
Little
Peavine
Chickamauga
CATOOSA CO
WHITFIELD CO
WALKER CO
C H A T T A
VALLEY
High Point
MAP 12
DSC • 4-90 • 610-40,000

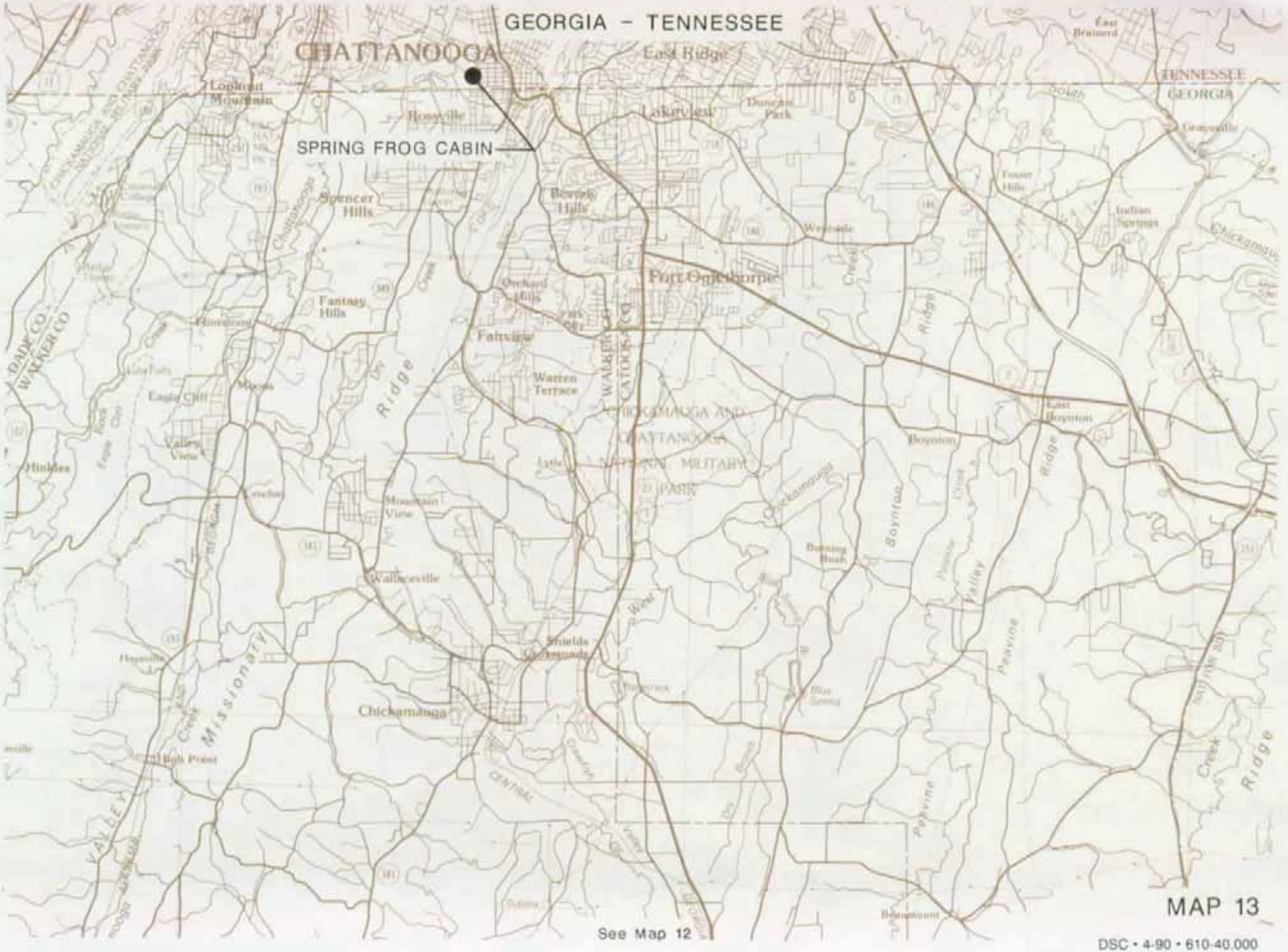

MAP 13

DSC • 4-90 • 610-40.000

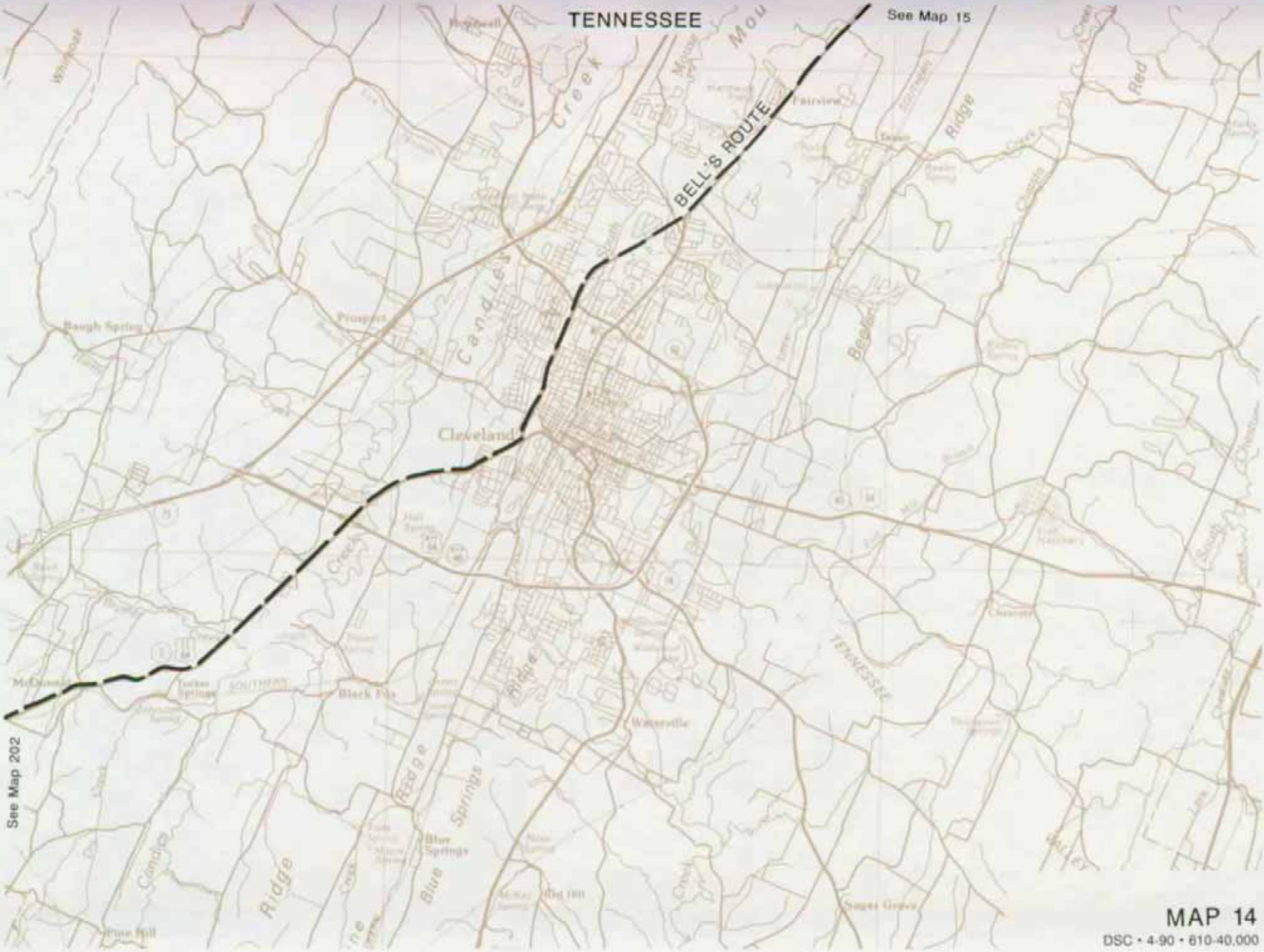

MAP 14

DSC • 4-90 • 610-40,000

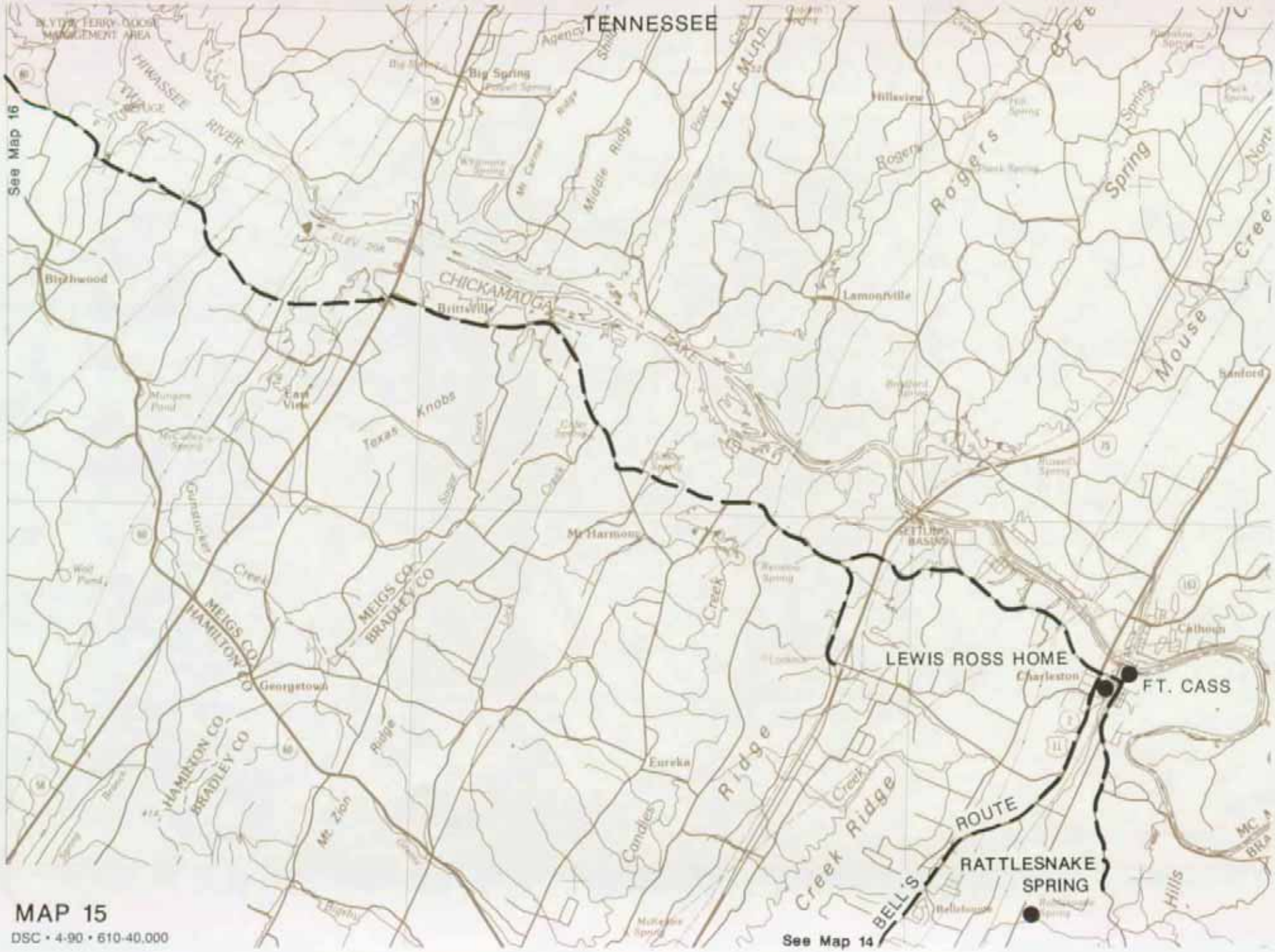
TENNESSEE
See Map 16
LEWIS ROSS HOME
FT. CASS
ROUTE
RATTLESNAKE SPRING
See Map 14
MAP 15
DSC • 4-90 • 610-40,000

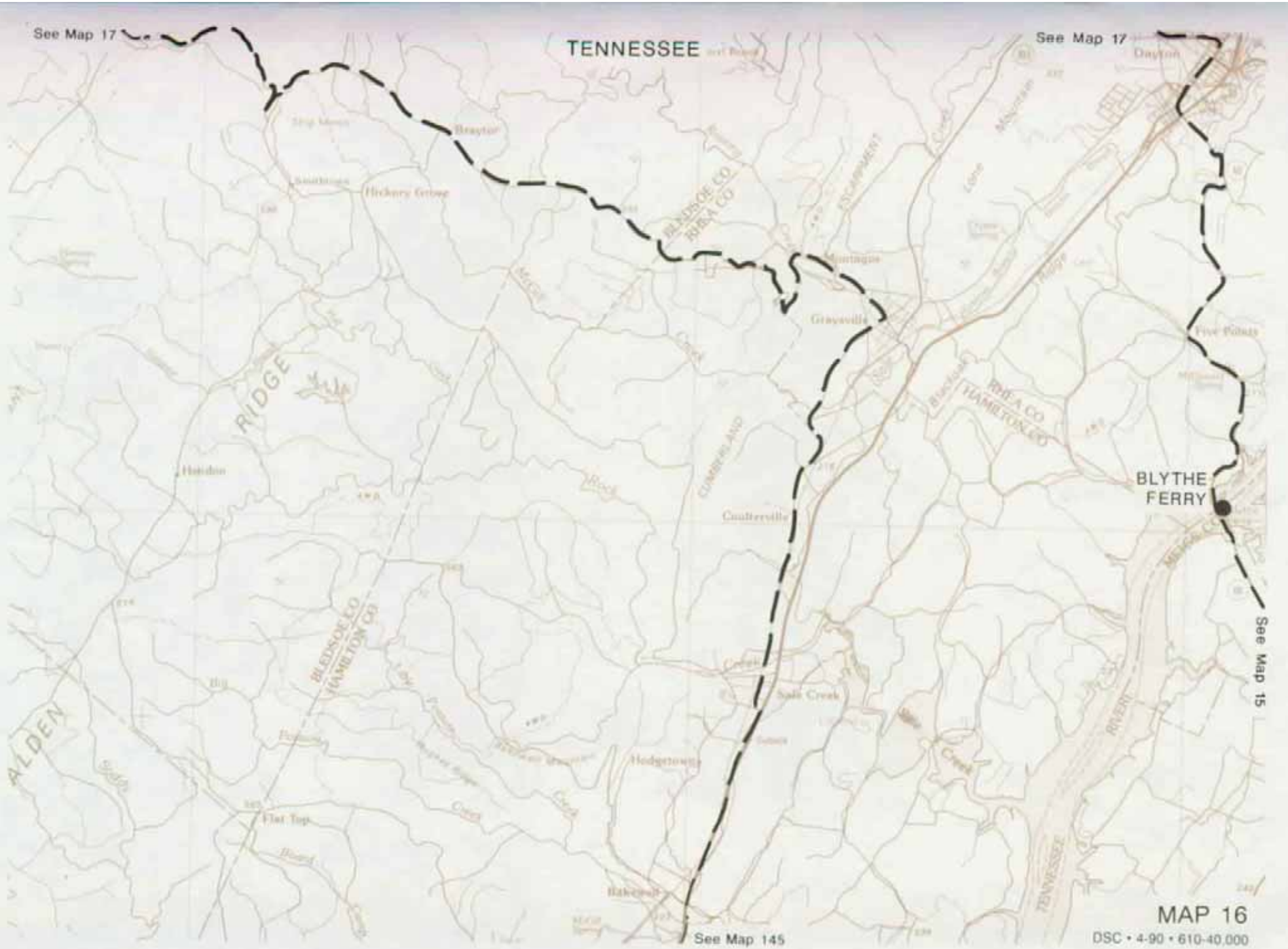
See Map 17
TENNESSEE
See Map 17
Dayton
Braytor
Hickory Grove
BLEDSOE CO
RHEA CO
ESCARPMENT
Montague
Grayville
Five Points
RIDGE
Hatidon
CUMBERLAND
Coulterville
RHEA CO
HAMILTON CO
BLYTHE
FERRY
See Map 15
BLEDSOE CO
HAMILTON CO
Sale Creek
Hodgetown
Flat Top
Bakewell
See Map 145
TENNESSEE
RIVER
MAP 16
DSC • 4-90 • 610-40,000

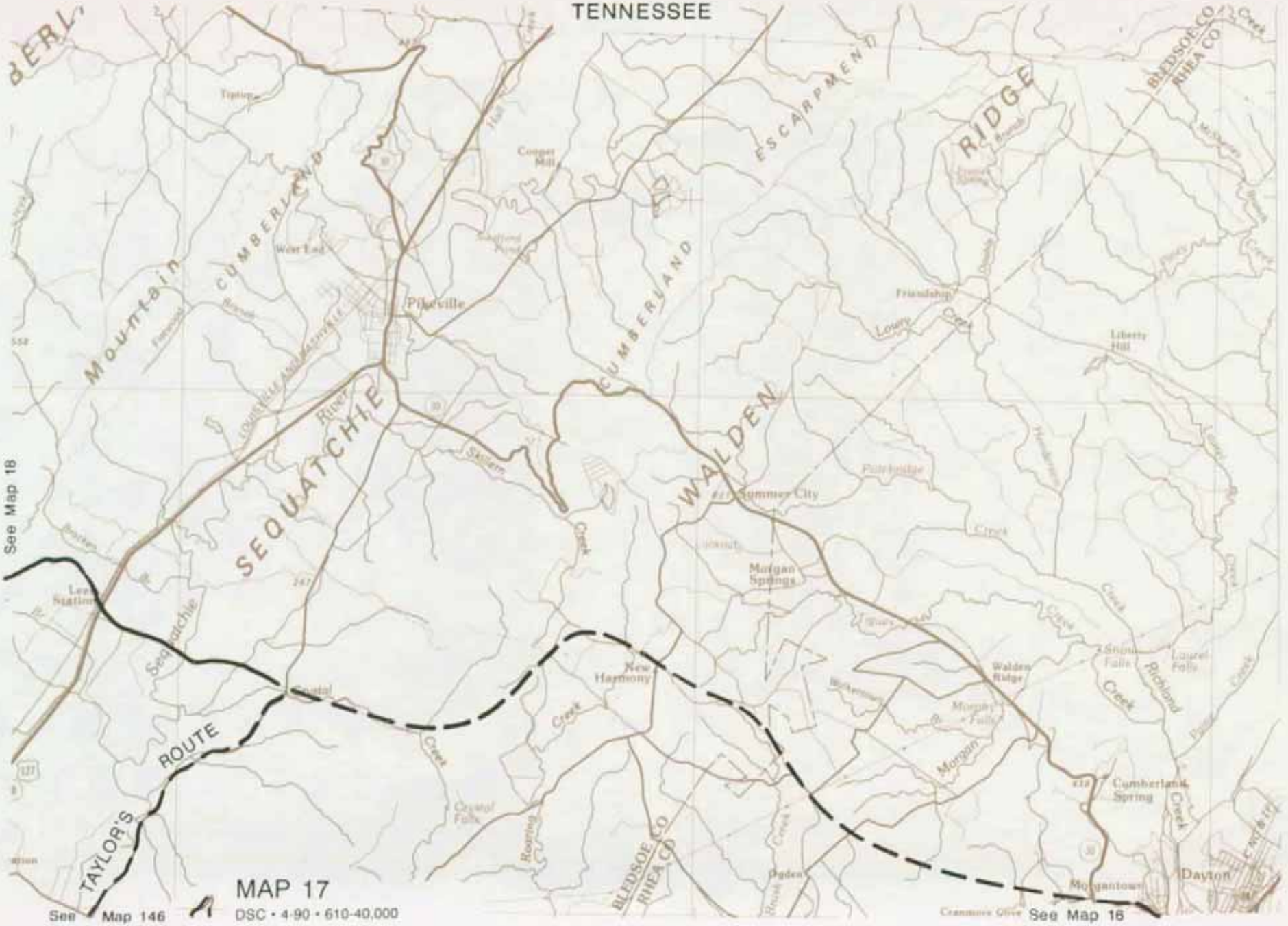
TENNESSEE
CUMBERLAND MOUNTAIN
SEQUATCHIE
CUMBERLAND ESCARPMENT
WALDEN RIDGE
BLEDSOE CO
RHEA CO
Pikeville
Summer City
Morgan Springs
New Harmony
Dayton
Cumberland Spring
TAYLOR'S ROUTE
See Map 18
See Map 146
See Map 16
MAP 17
DSC • 4-90 • 610-40,000

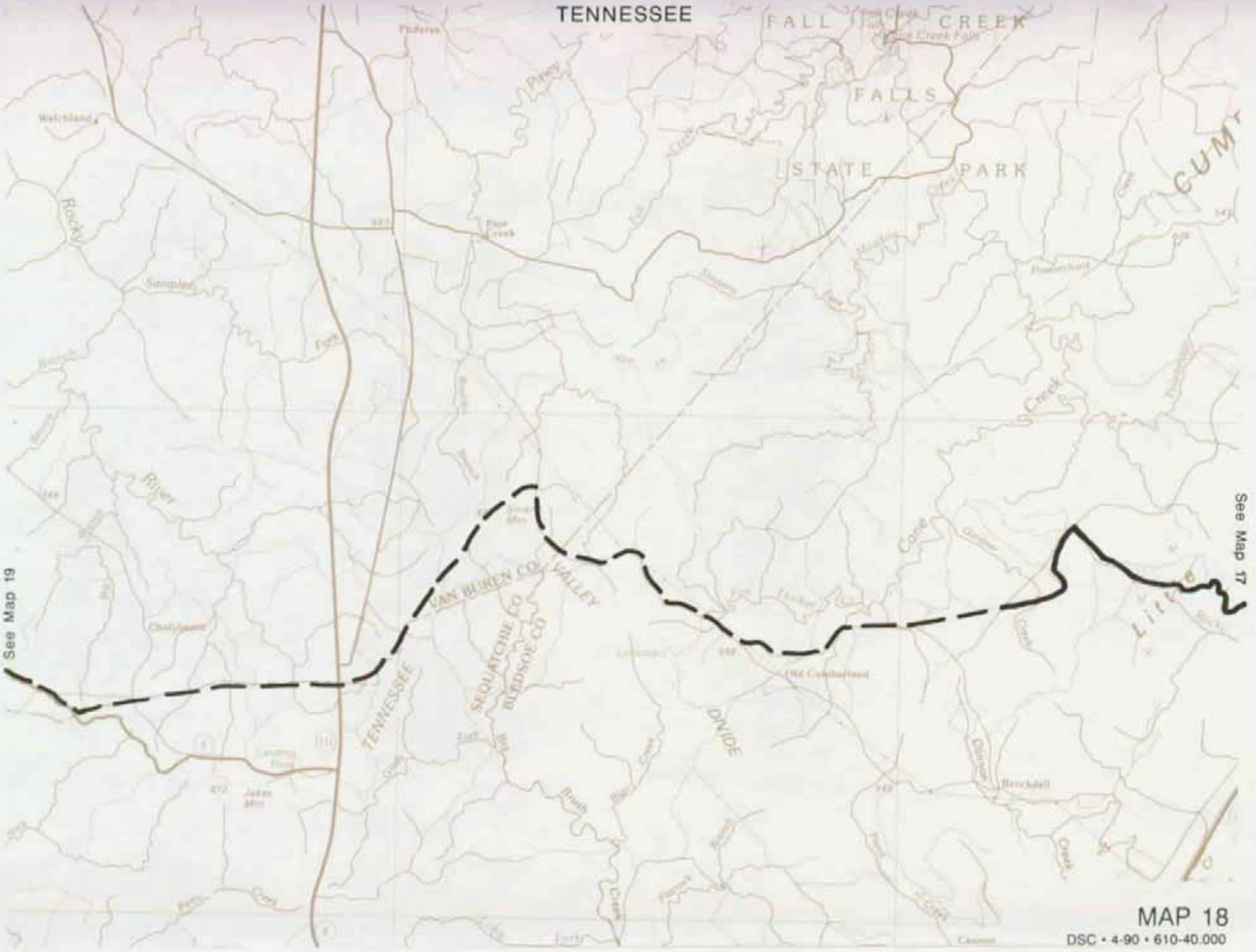

MAP 18

DSC • 4-90 • 610-40.000

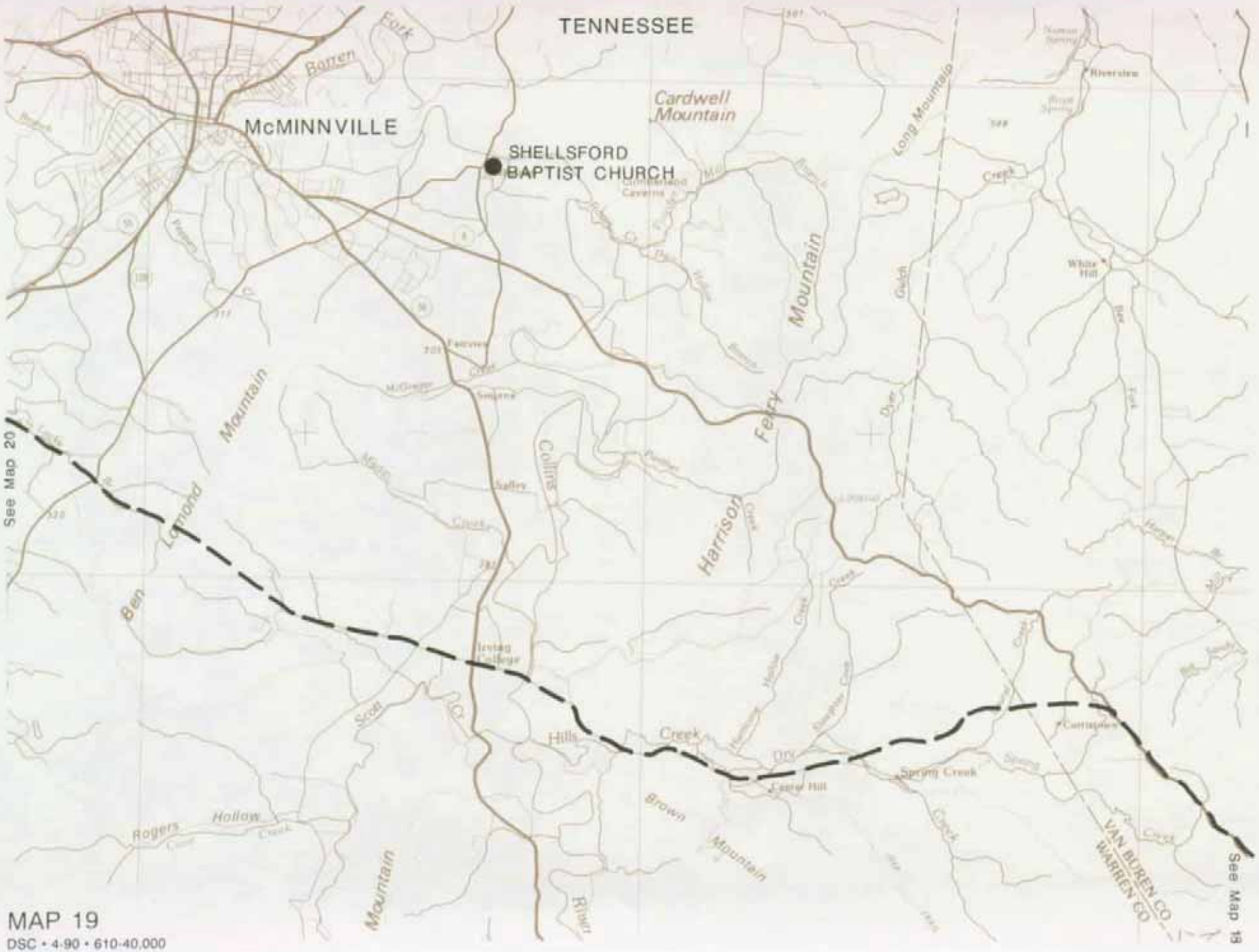

MAP 19

DSC • 4-90 • 610-40,000

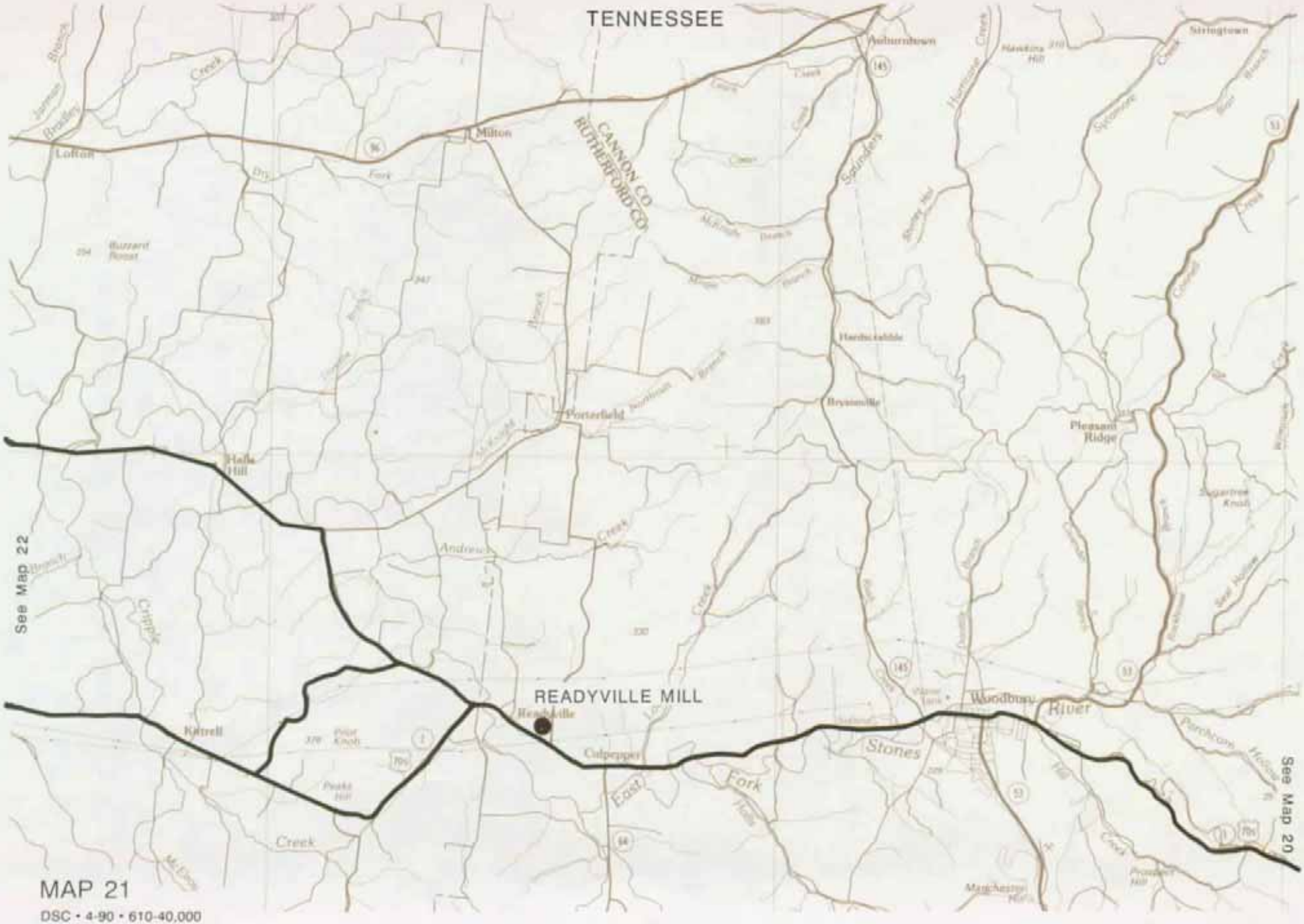

MAP 21

DSC • 4-90 • 610-40,000

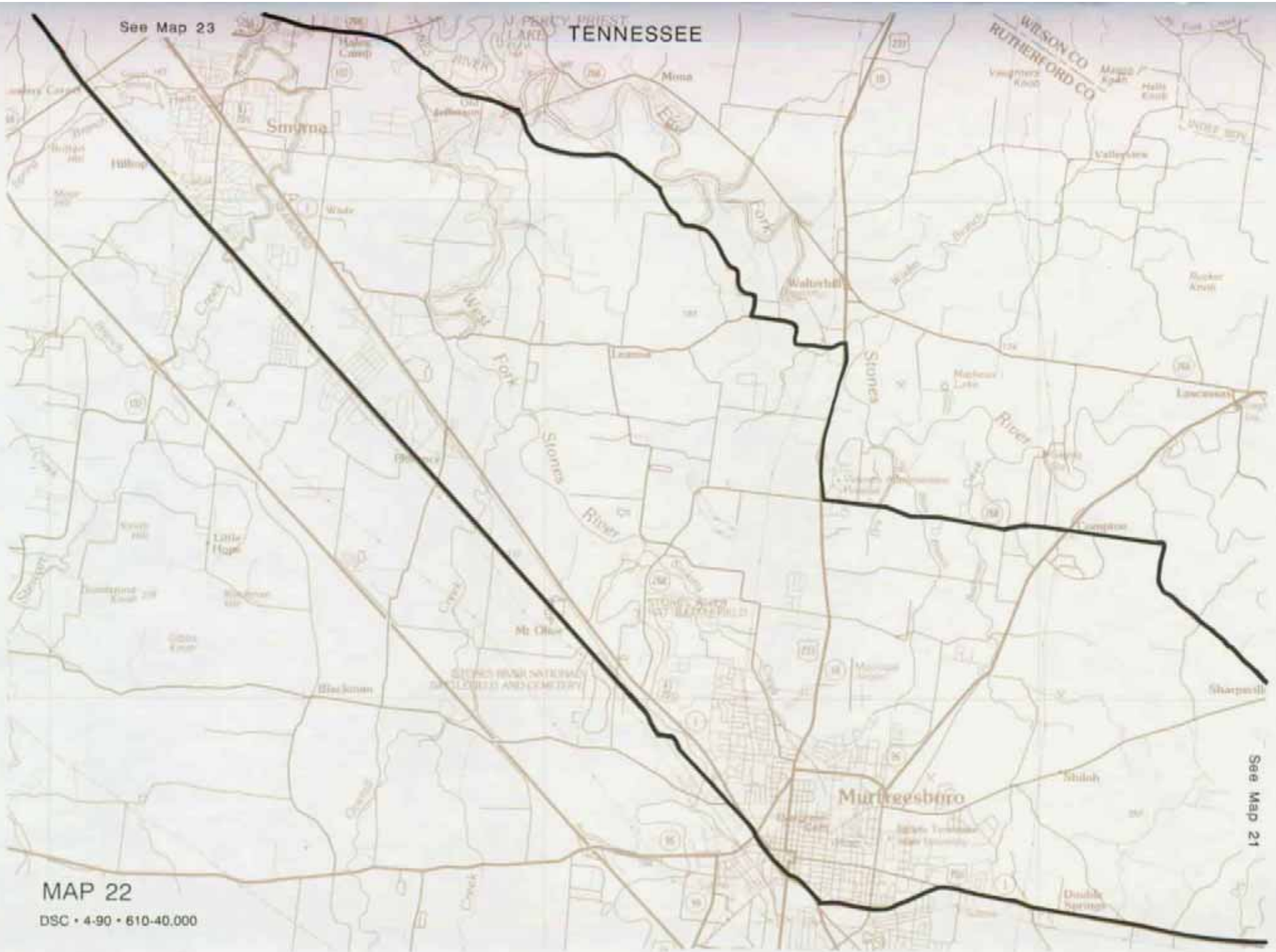

MAP 22

DSC • 4-90 • 610-40.000

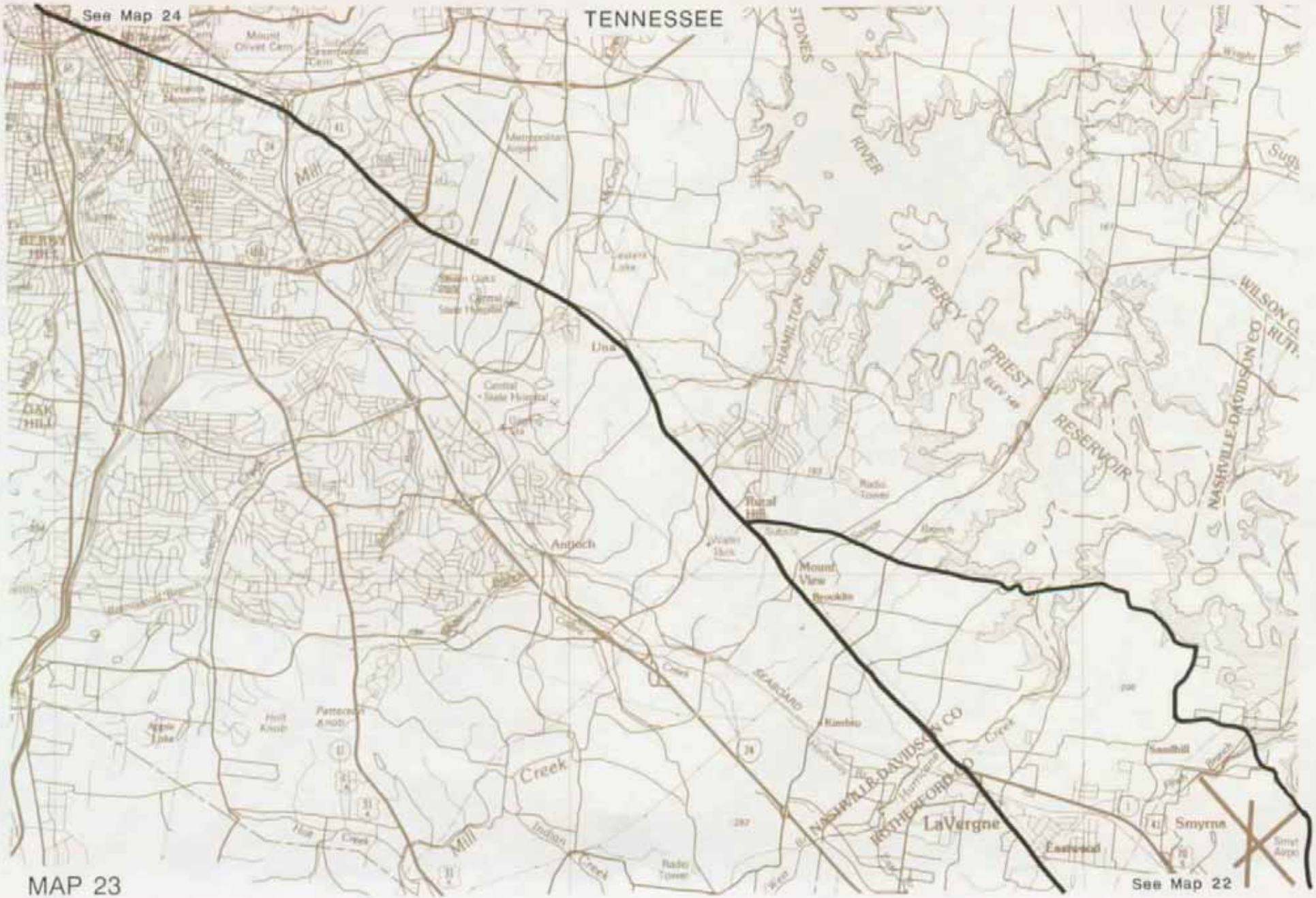

MAP 23

DSC • 4-90 • 610-40,000

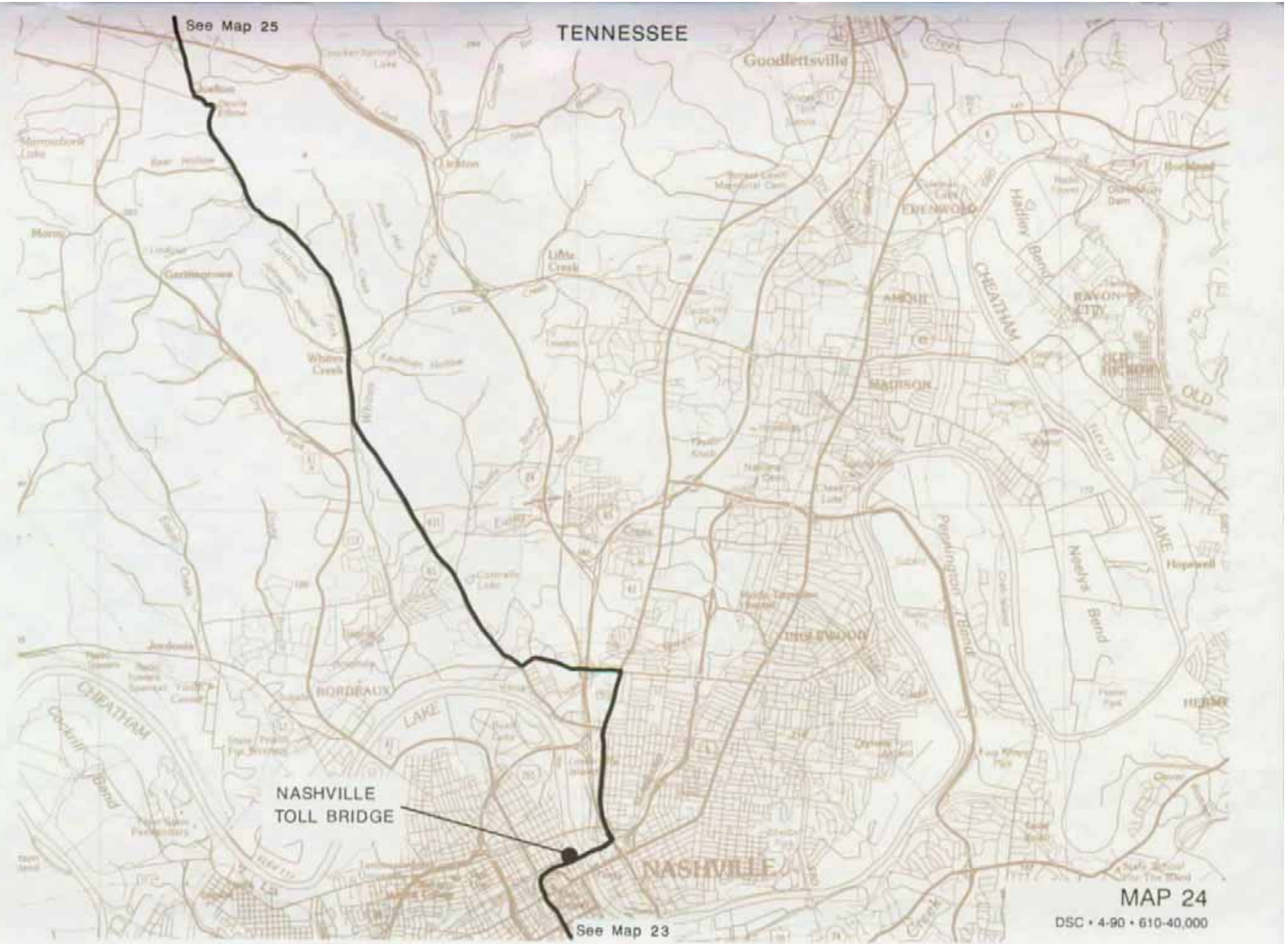

MAP 24

DSC • 4-90 • 610-40,000

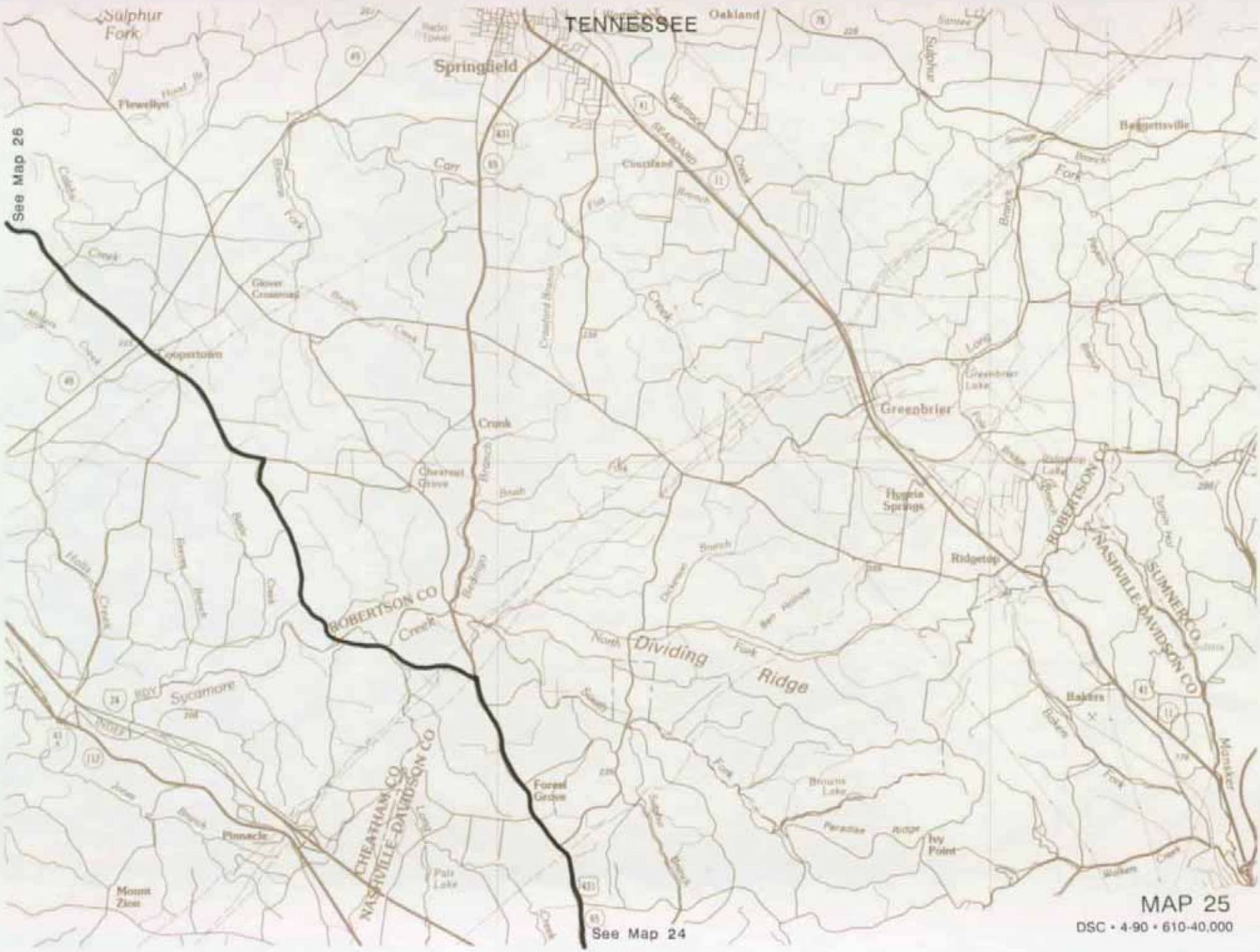

MAP 25

DSC • 4-90 • 610-40.000

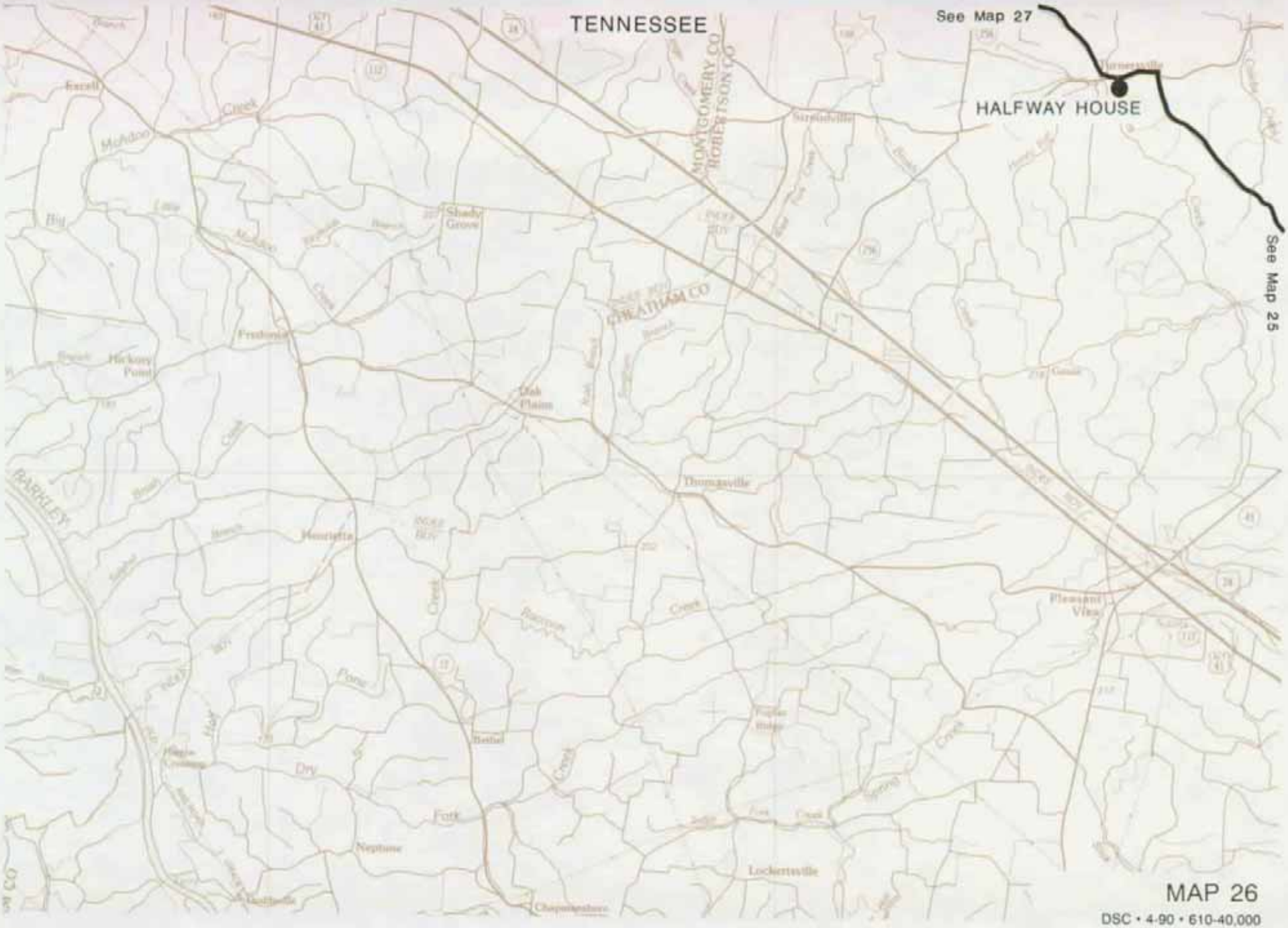

MAP 26

DSC • 4-90 • 610-40,000

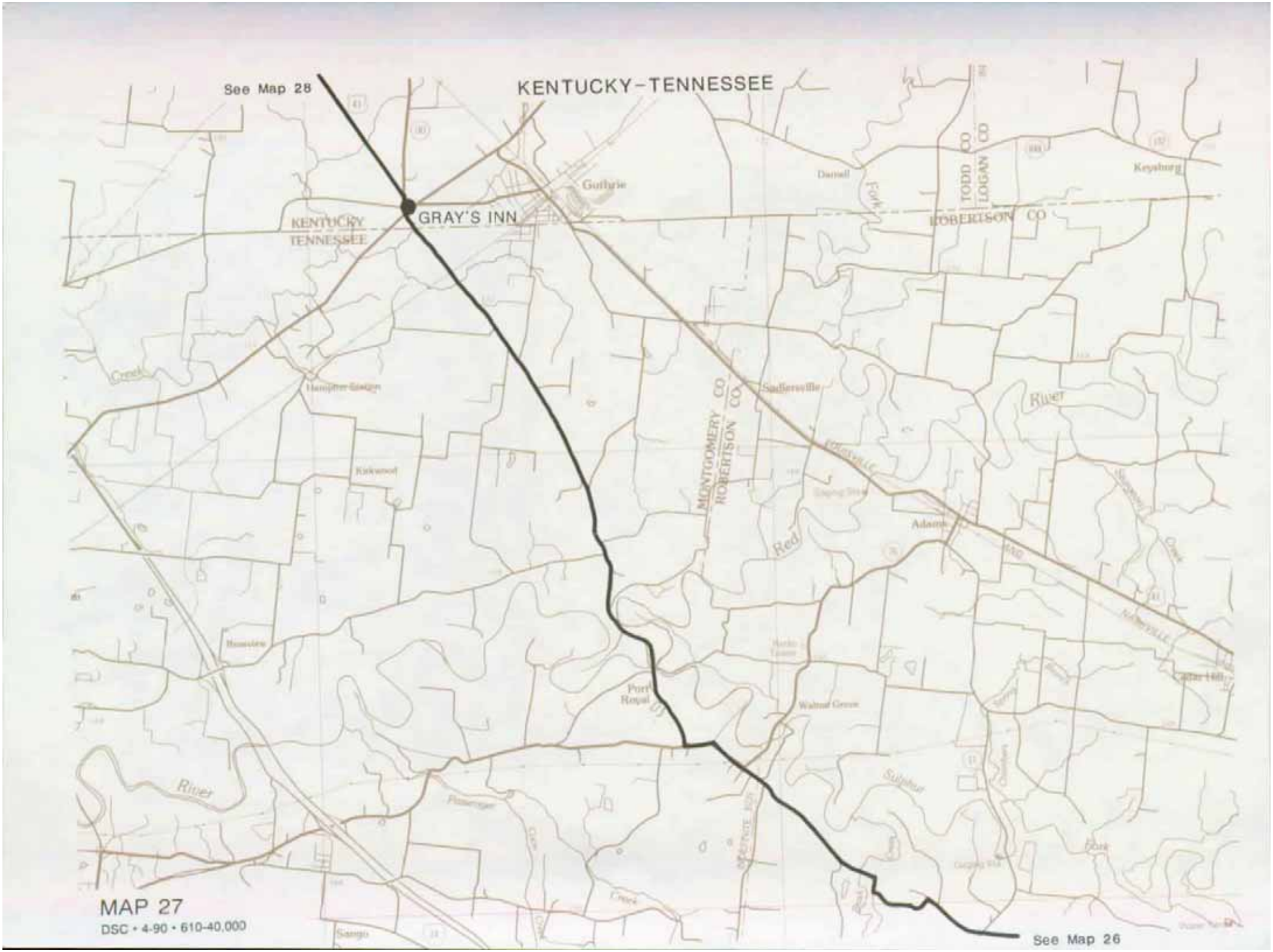

MAP 27

DSC • 4-90 • 610-40,000

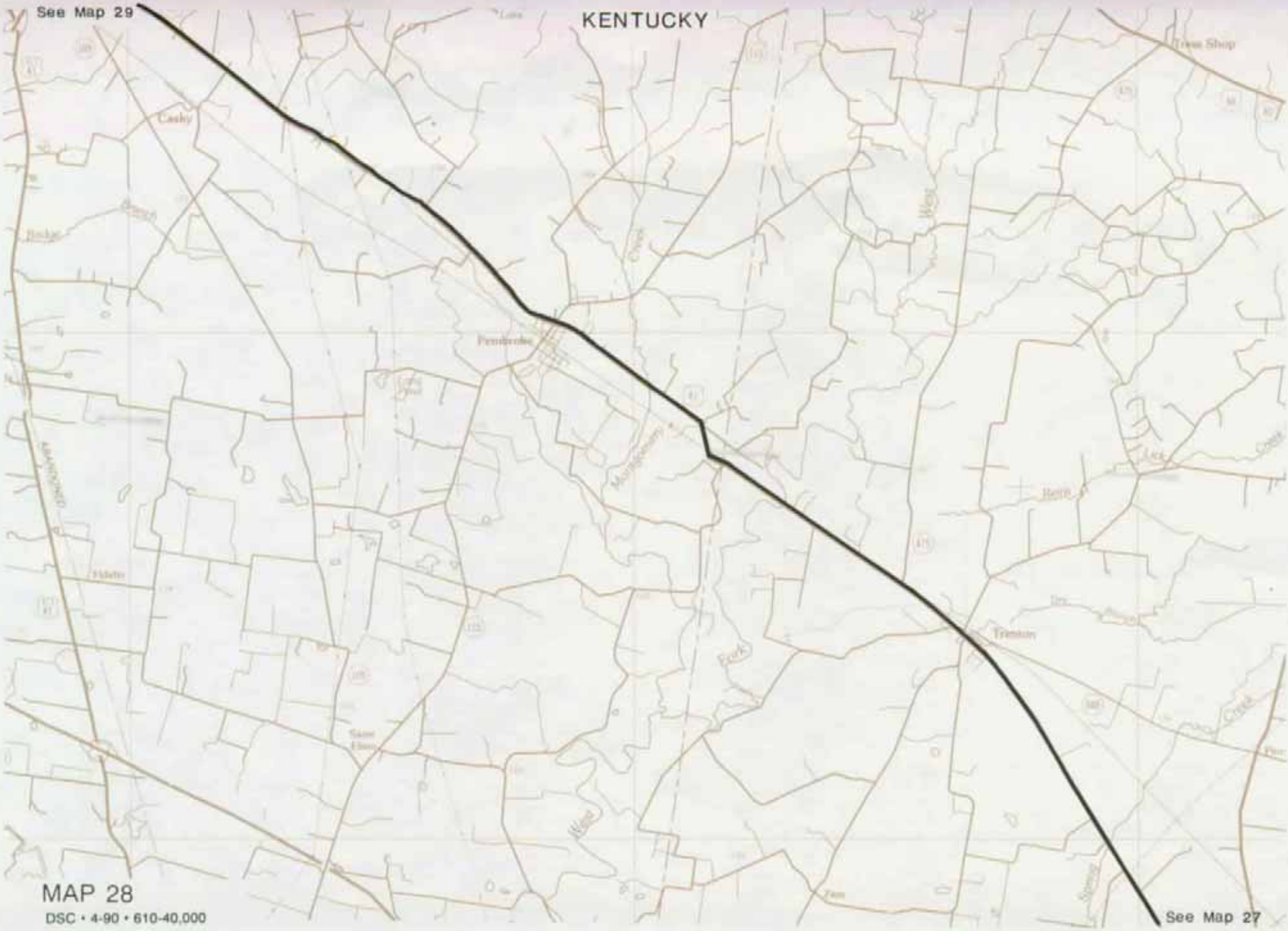

MAP 28

DSC • 4-90 • 610-40,000

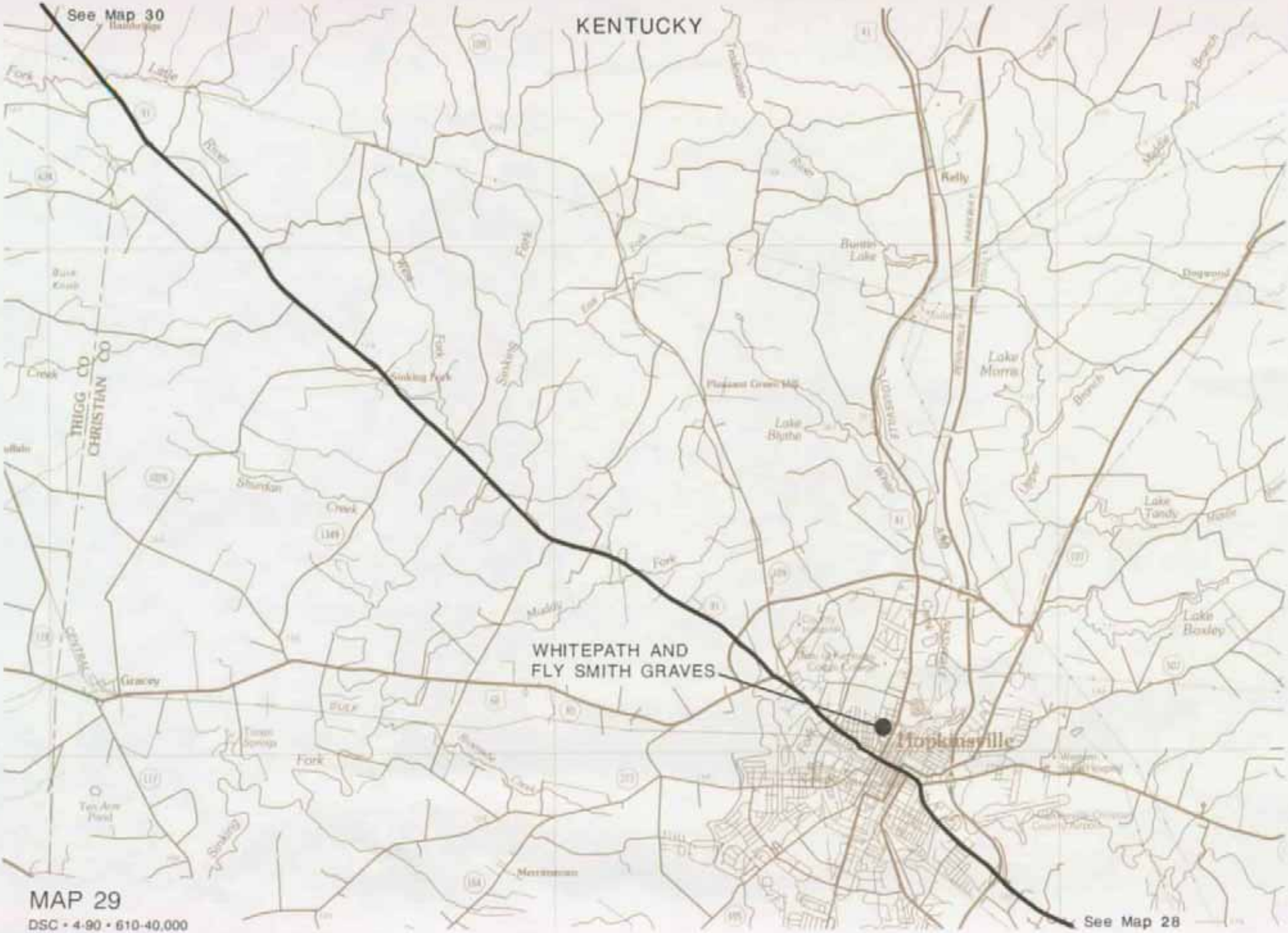

MAP 29

DSC • 4-90 • 610-40,000

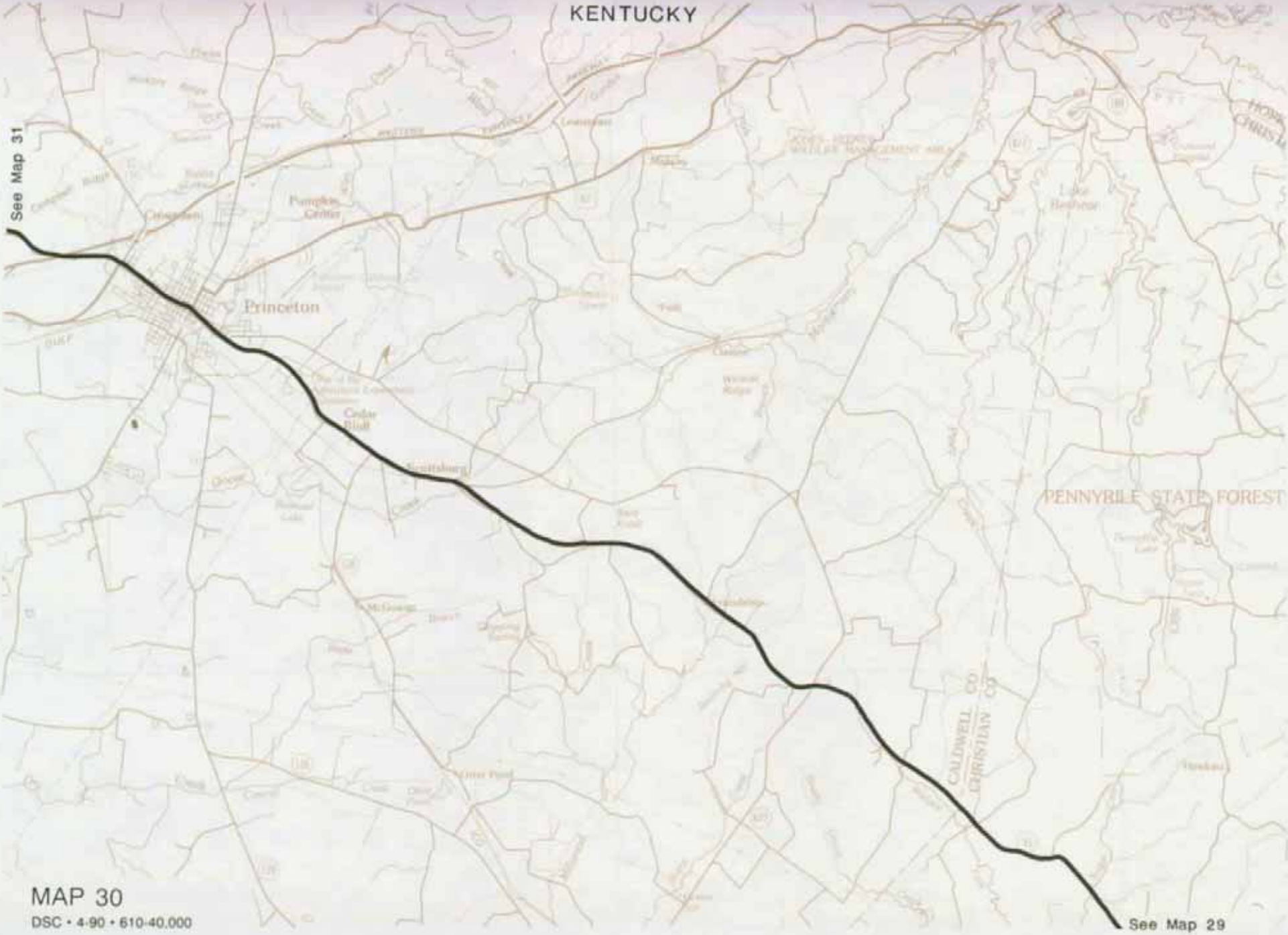

MAP 30

DSC • 4-90 • 610-40.000

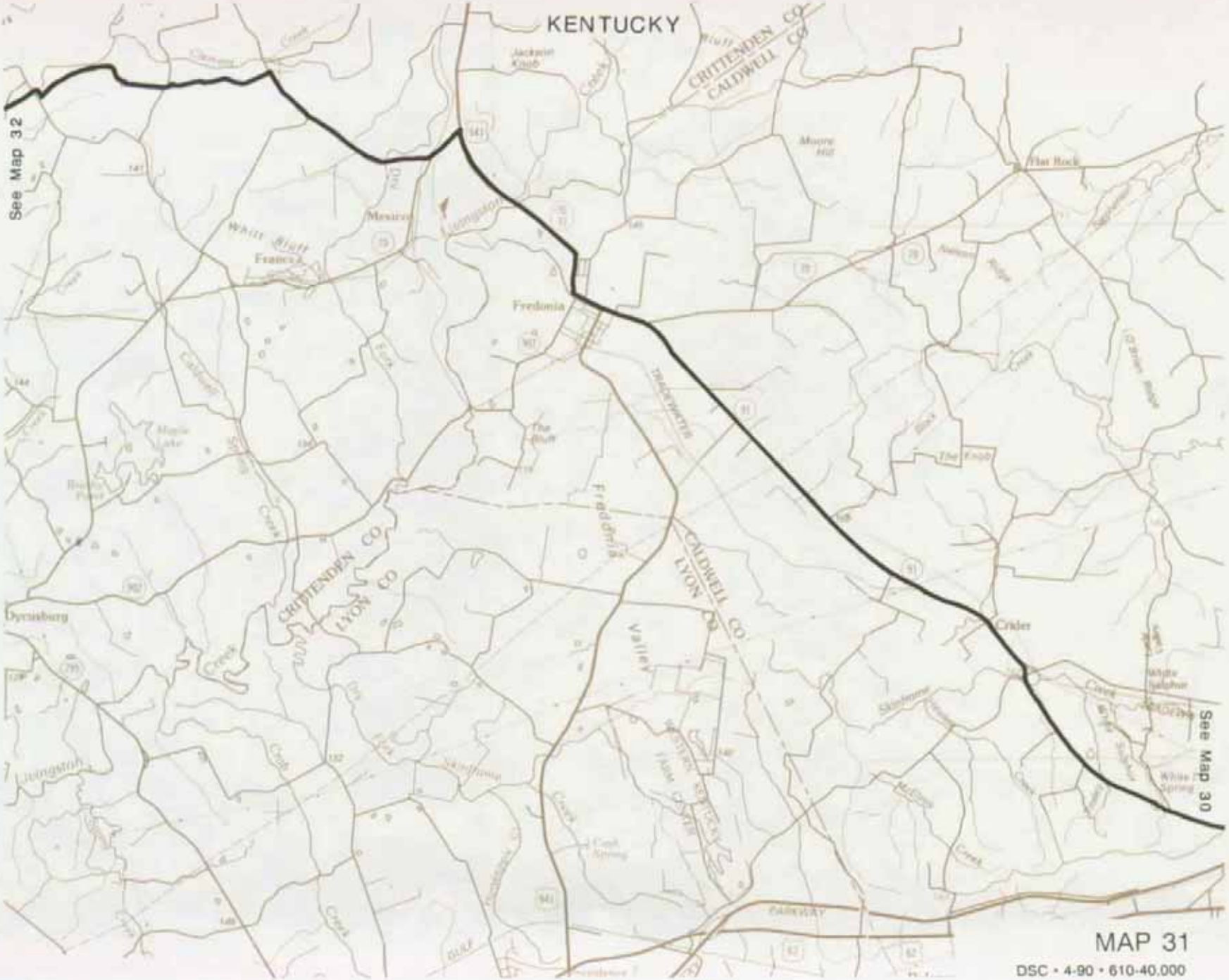

MAP 31

DSC • 4-90 • 610-40,000

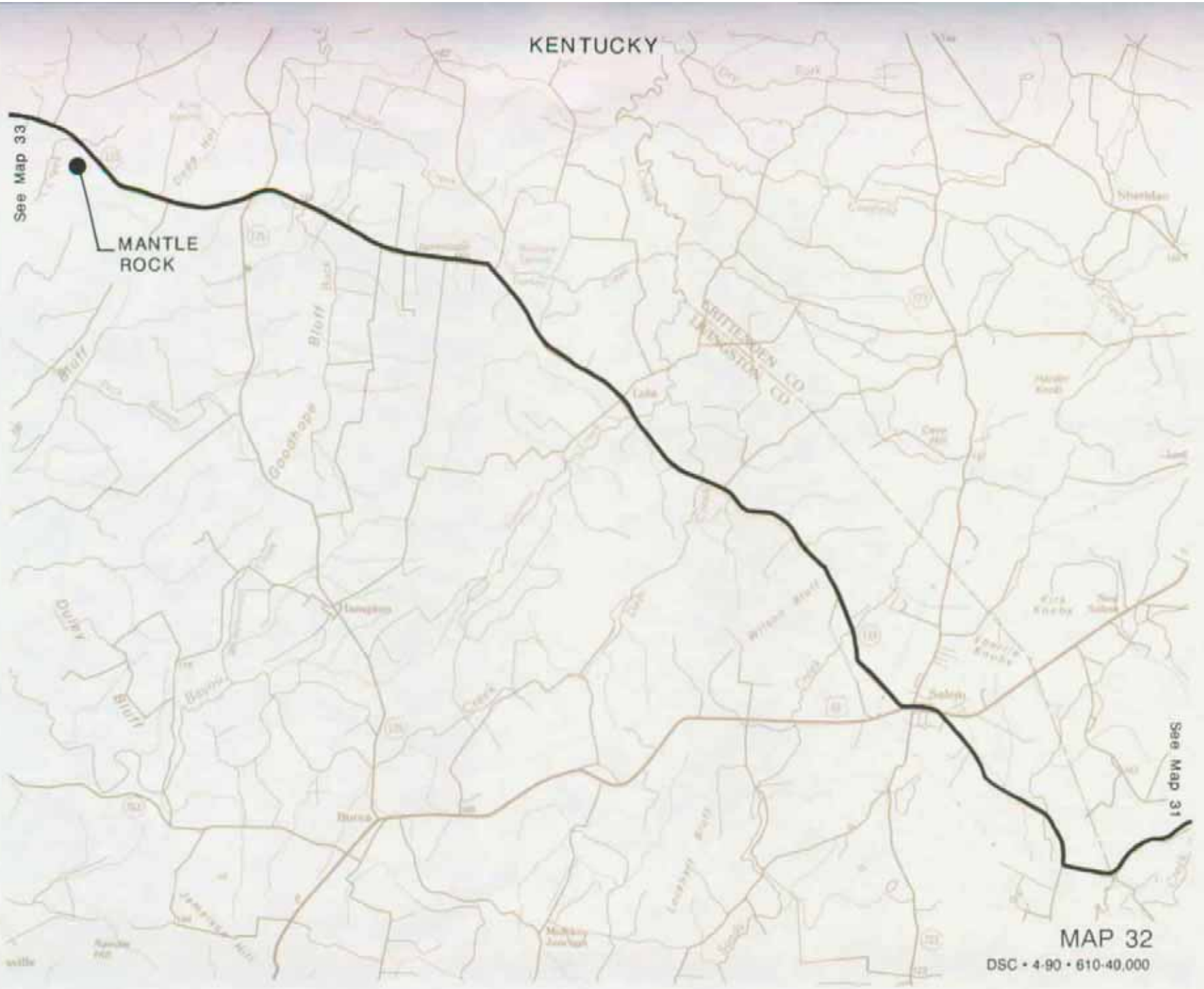
KENTUCKY
See Map 33
MANTLE ROCK
See Map 31
MAP 32
DSC • 4-90 • 610-40,000

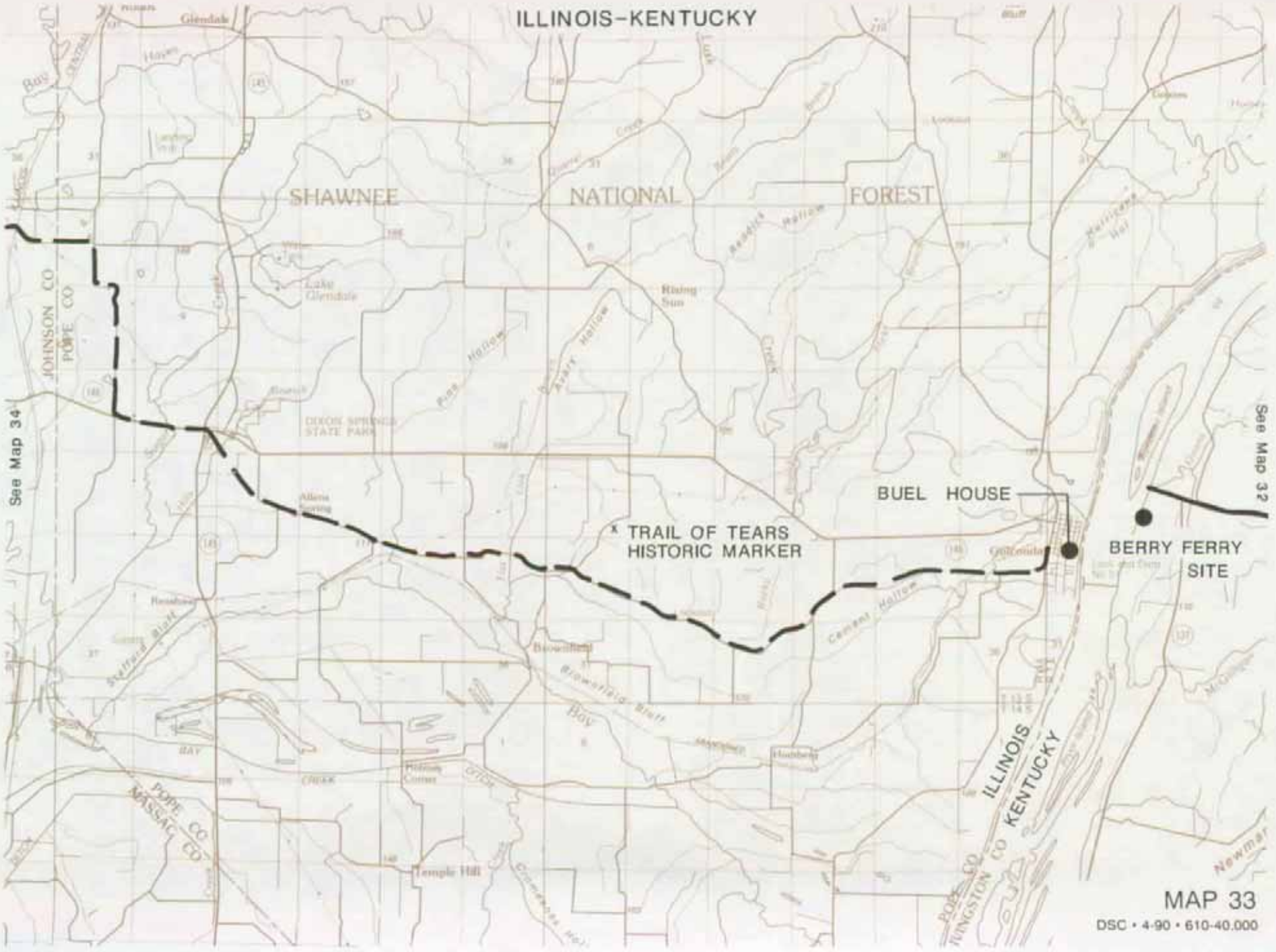

MAP 33

DSC • 4-90 • 610-40.000

MAP 34

DSC • 4-90 • 610-40,000

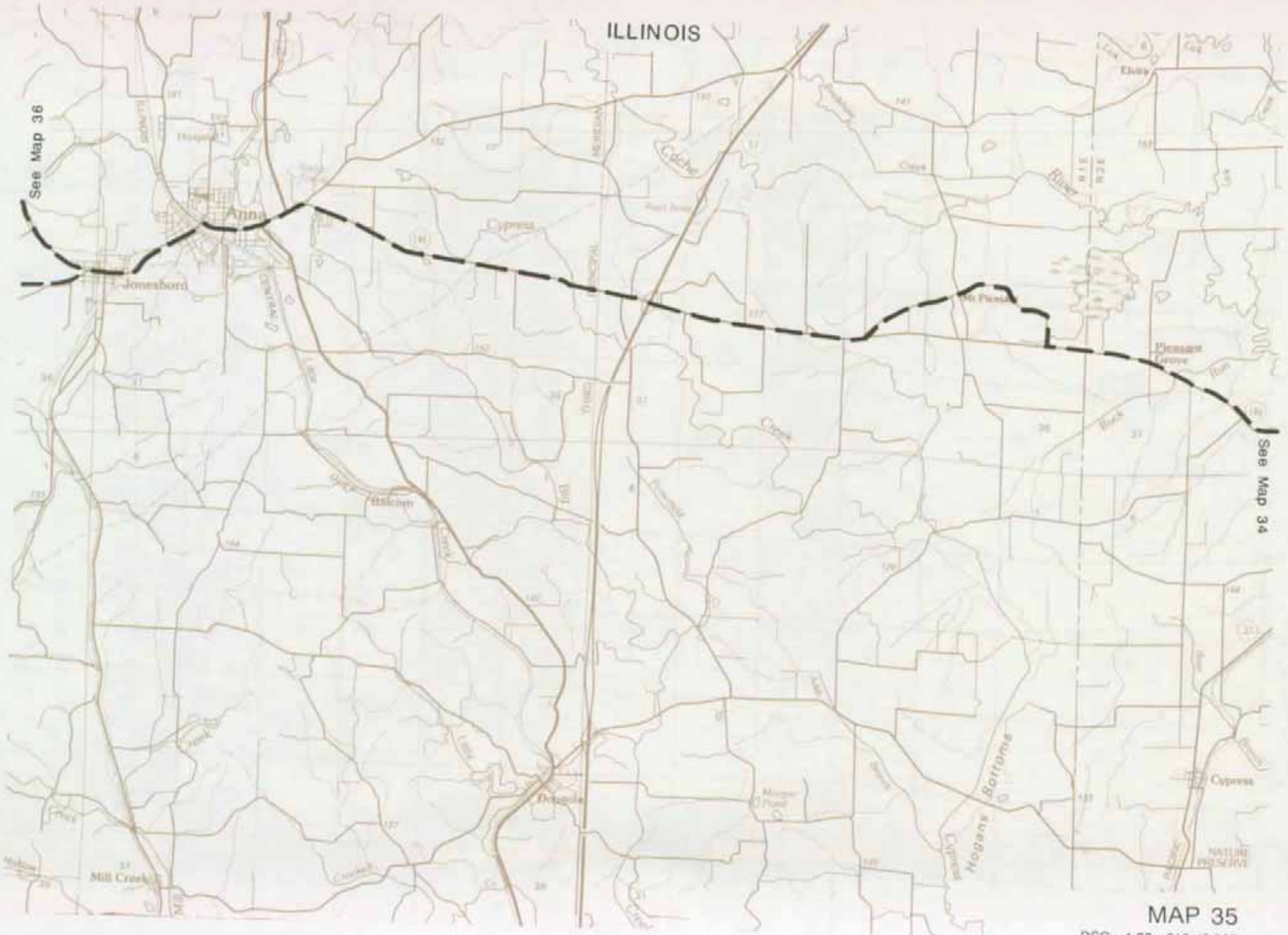

MAP 35

DSC • 4-90 • 610-40,000

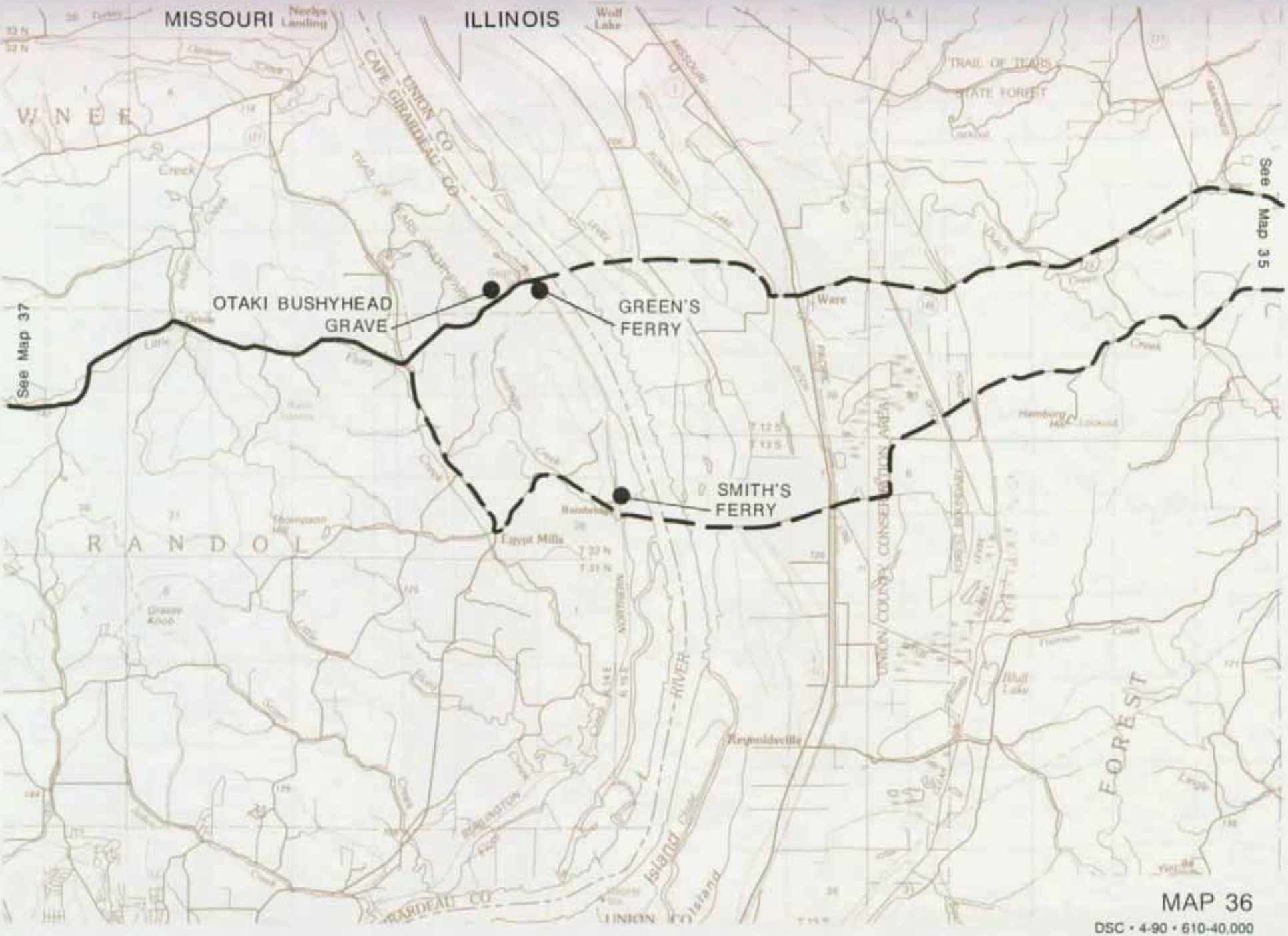

MAP 36

DSC • 4-90 • 610-40,000

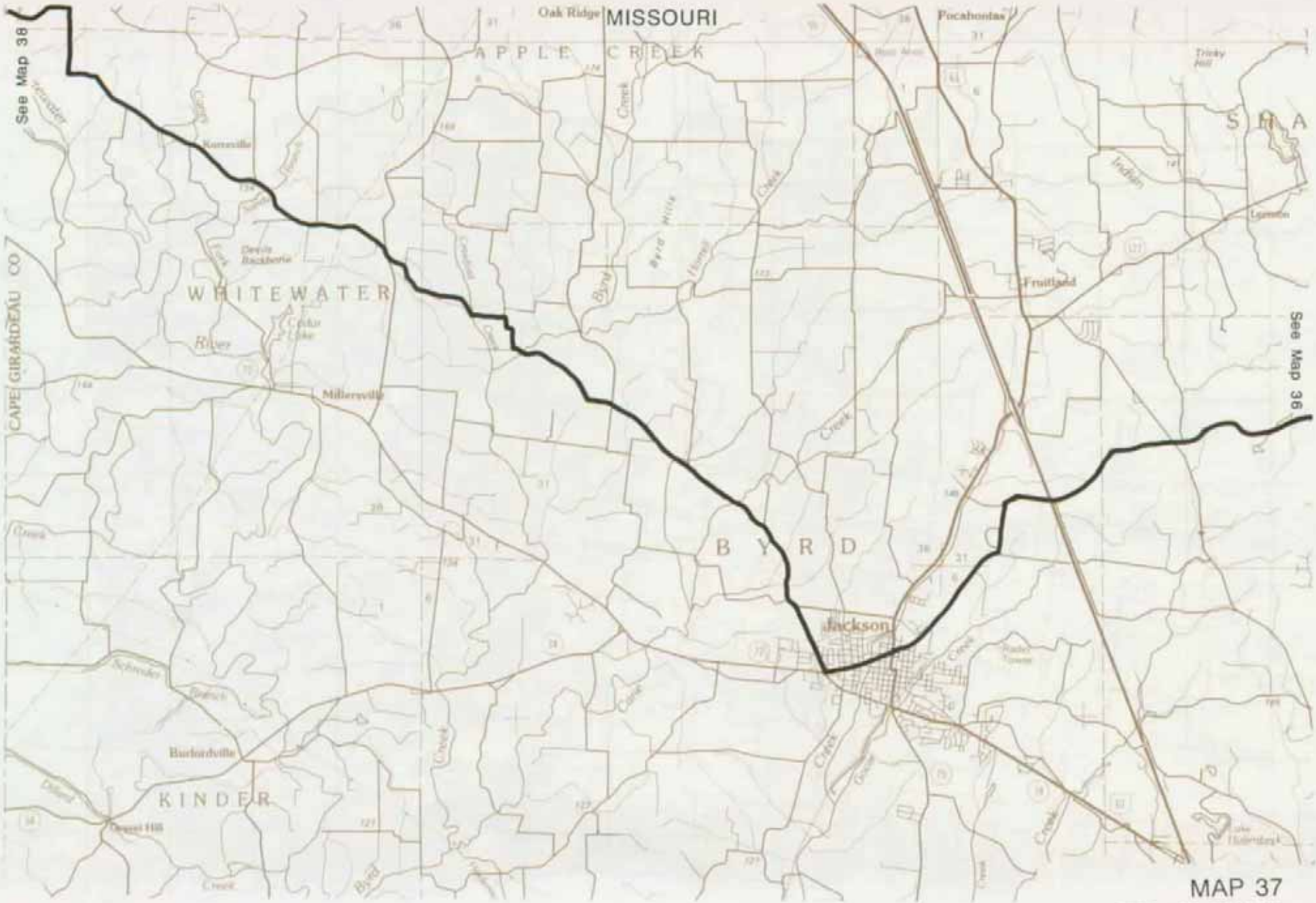

MAP 37

DSC • 4-90 • 610-40.000

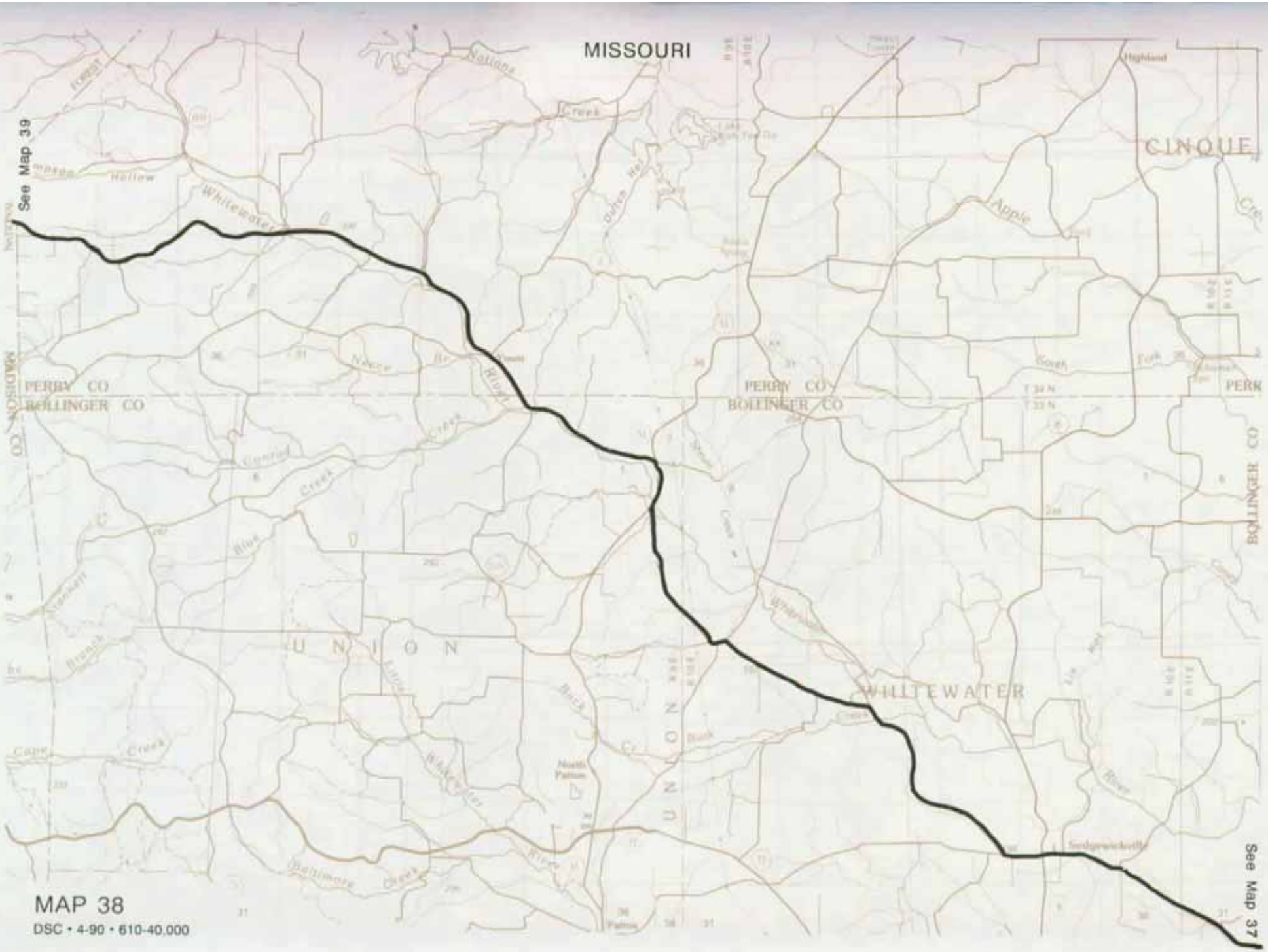

MAP 38

DSC • 4-90 • 610-40,000

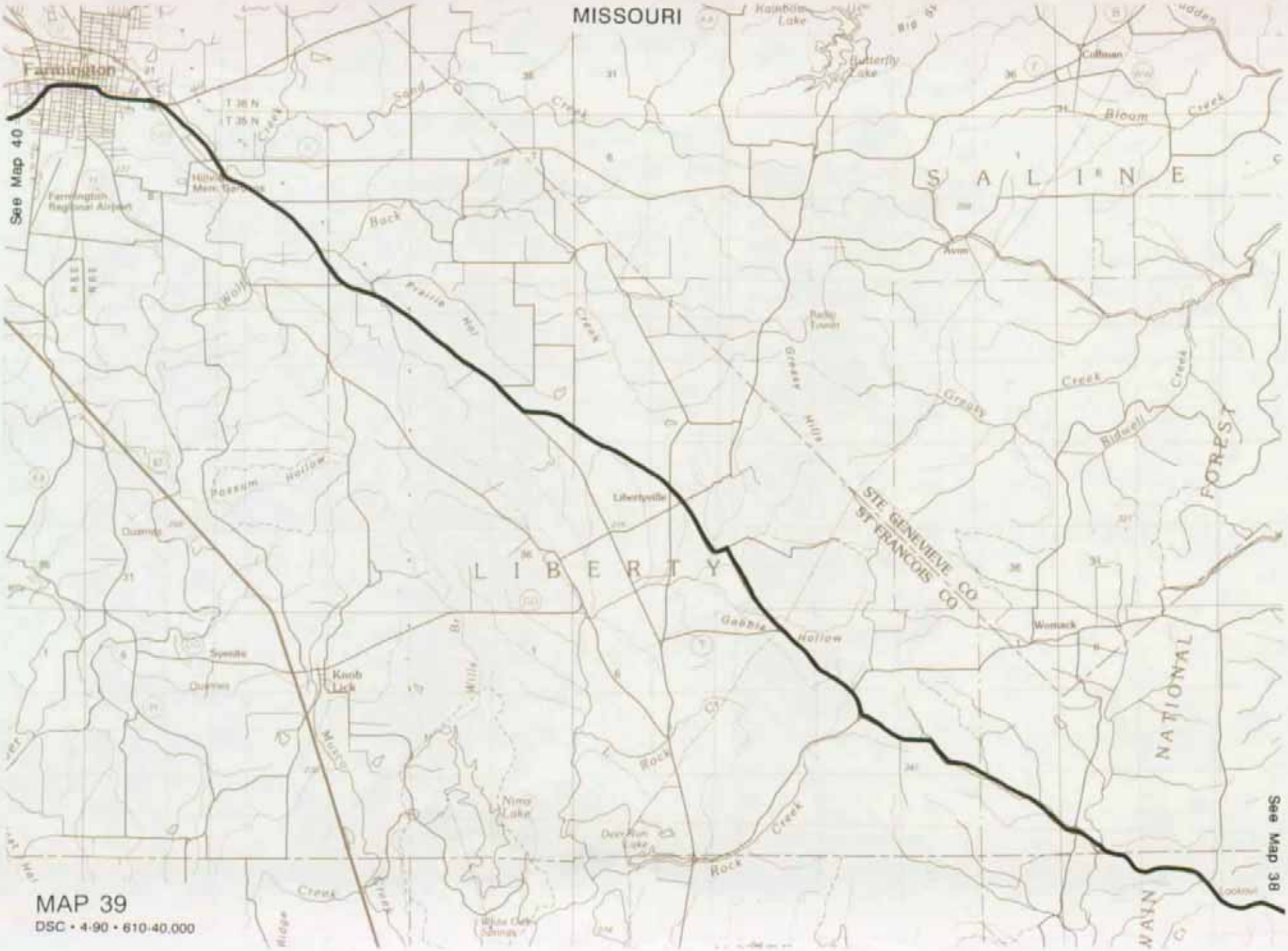

MAP 39

DSC • 4-90 • 610-40,000

MAP 40
DSC • 4-90 • 610-40,000

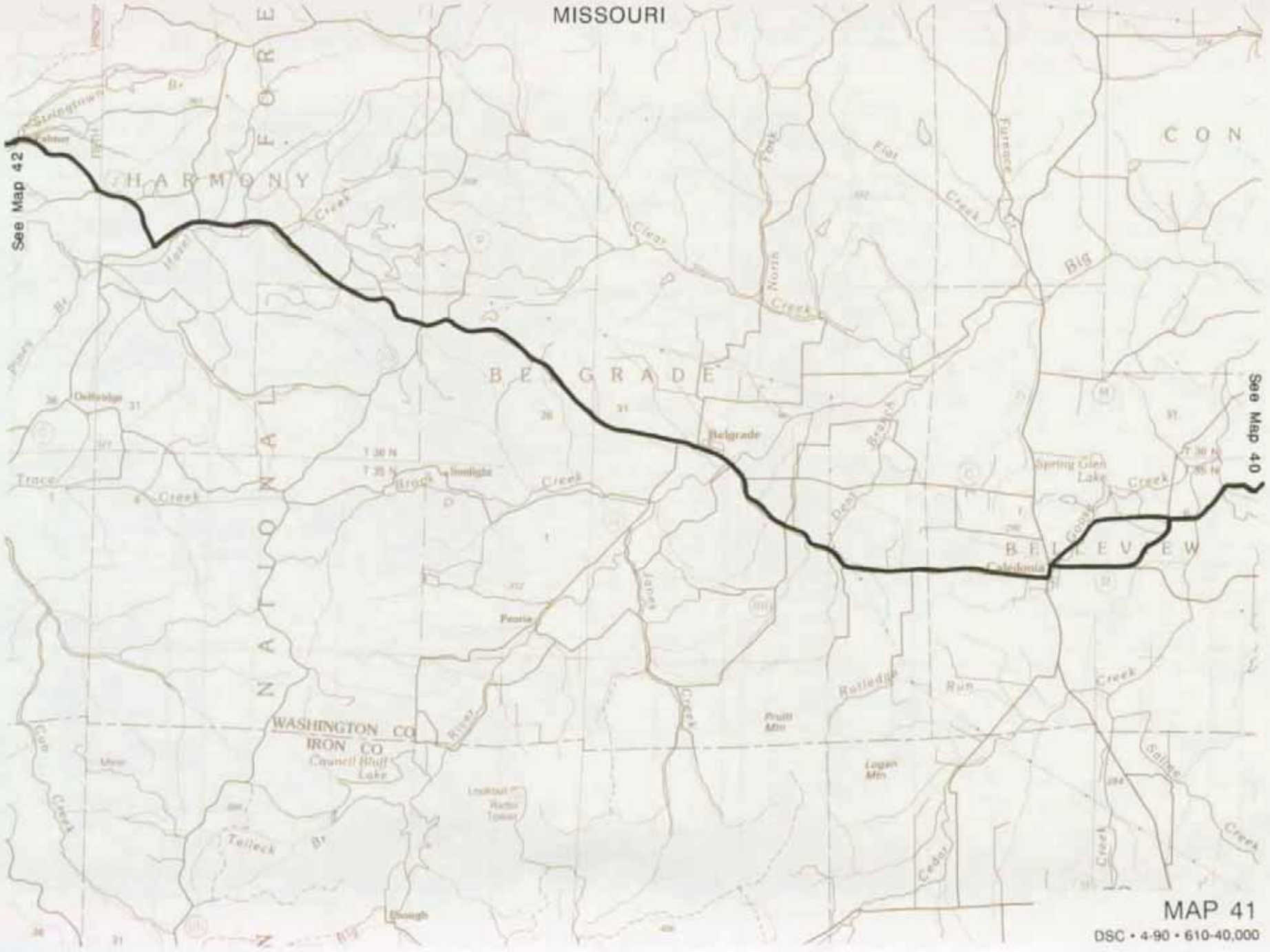

MAP 41

DSC • 4-90 • 610-40,000

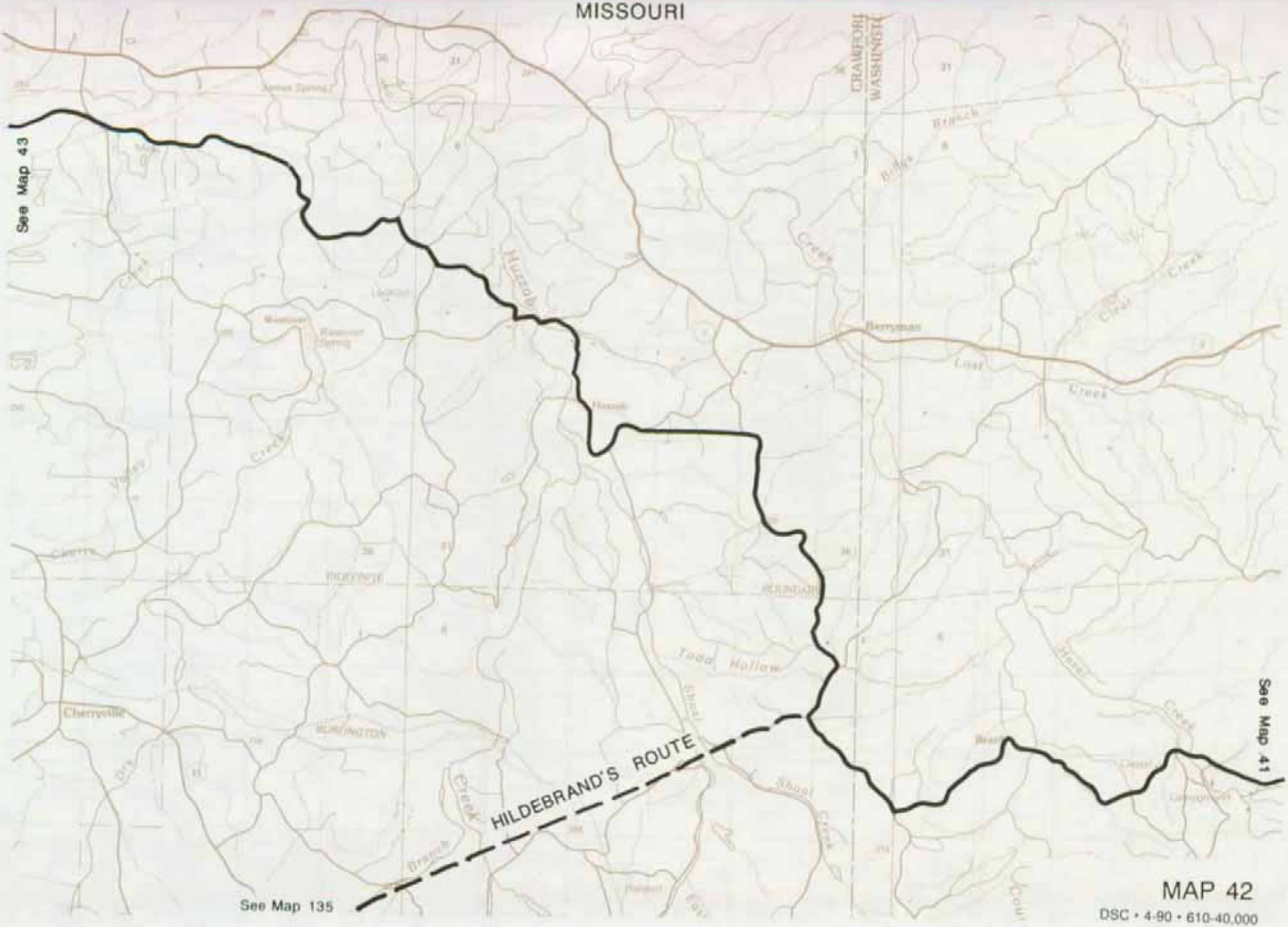
MISSOURI
See Map 43
HILDEBRAND'S ROUTE
See Map 135
See Map 41
MAP 42
DSC • 4-90 • 610-40,000

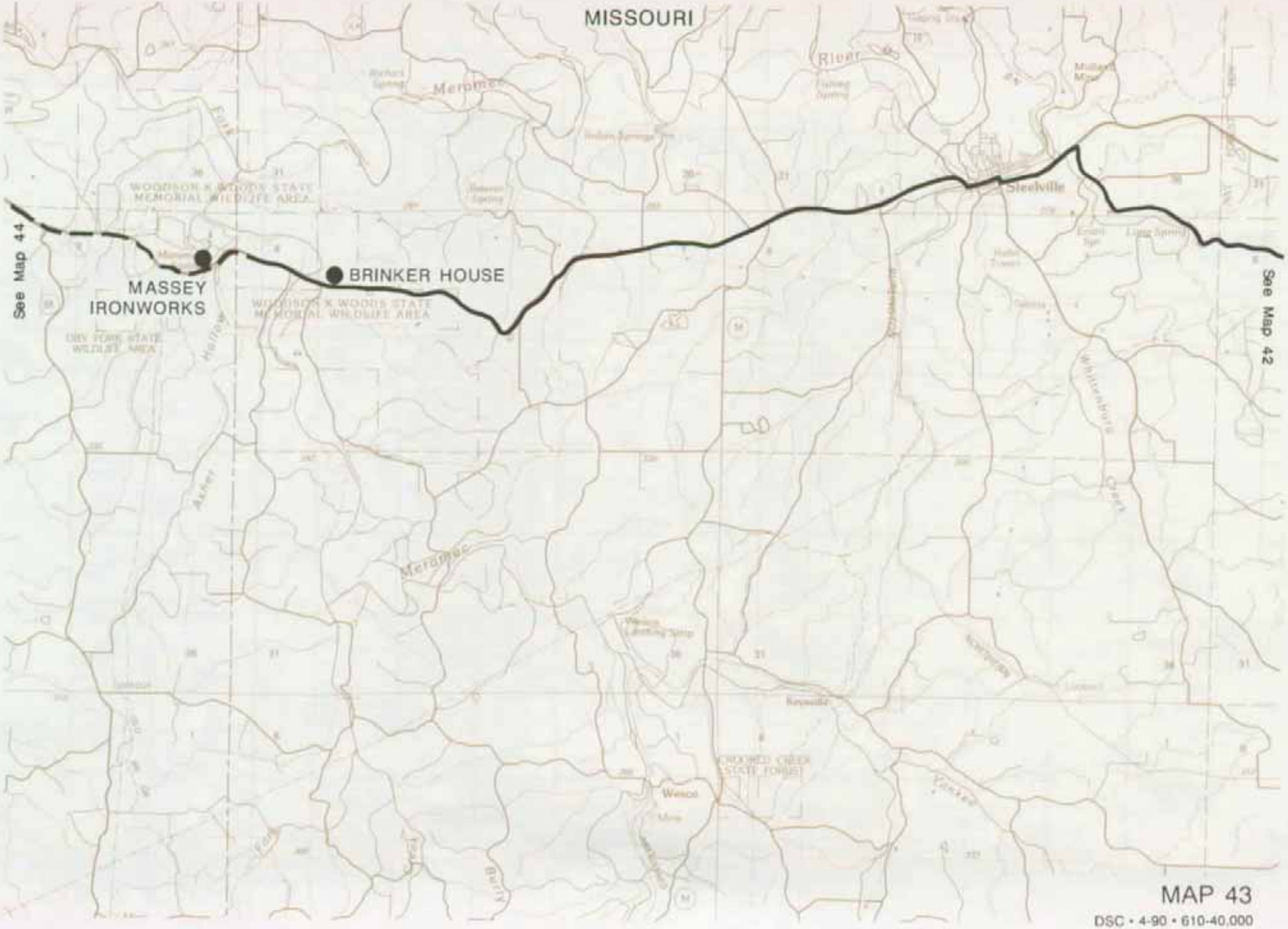
MISSOURI
See Map 44
MASSEY IRONWORKS
BRINKER HOUSE
Steelville
See Map 42
MAP 43
DSC • 4-90 • 610-40,000

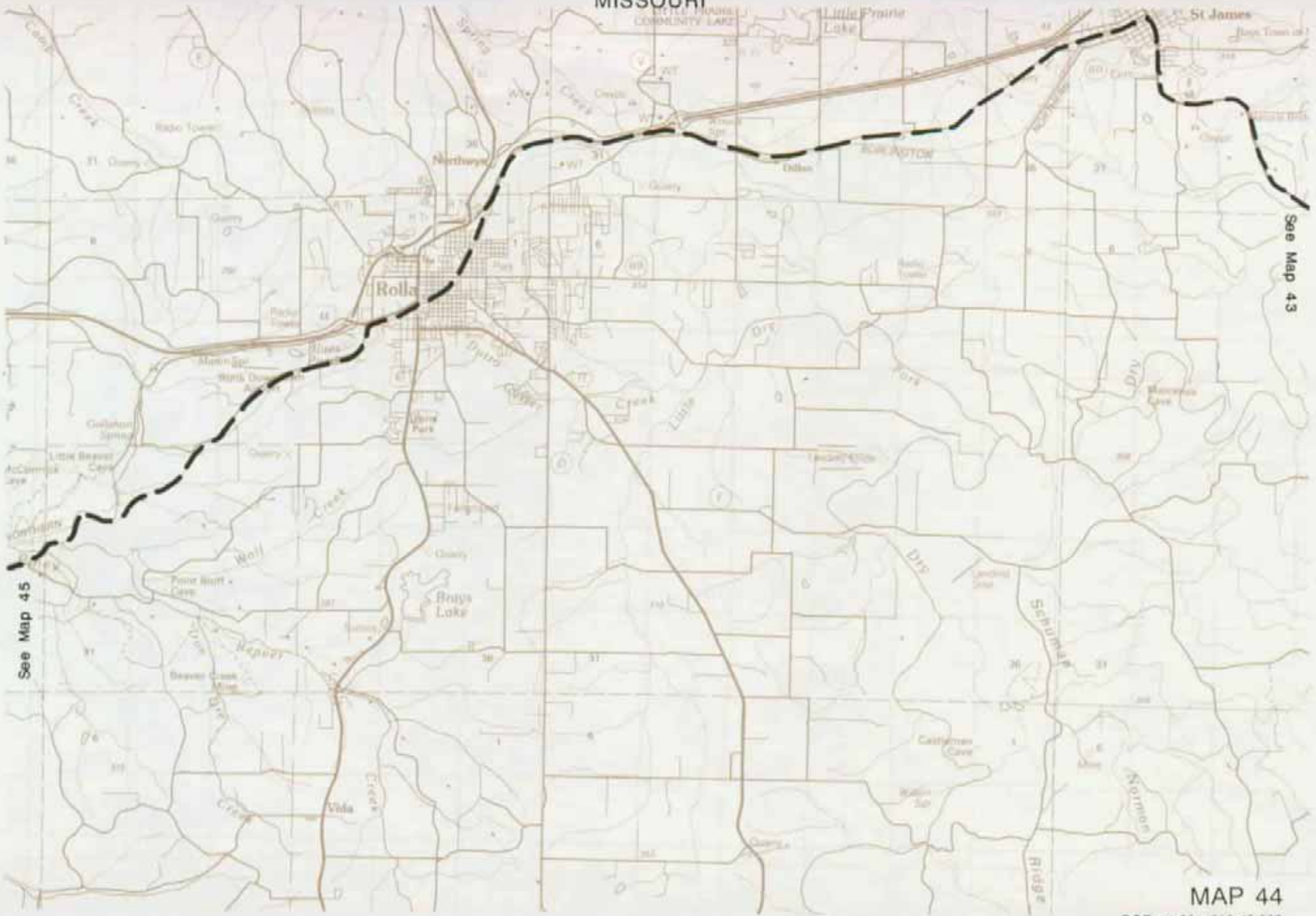

MAP 44

DSC • 4-90 • 610-40,000

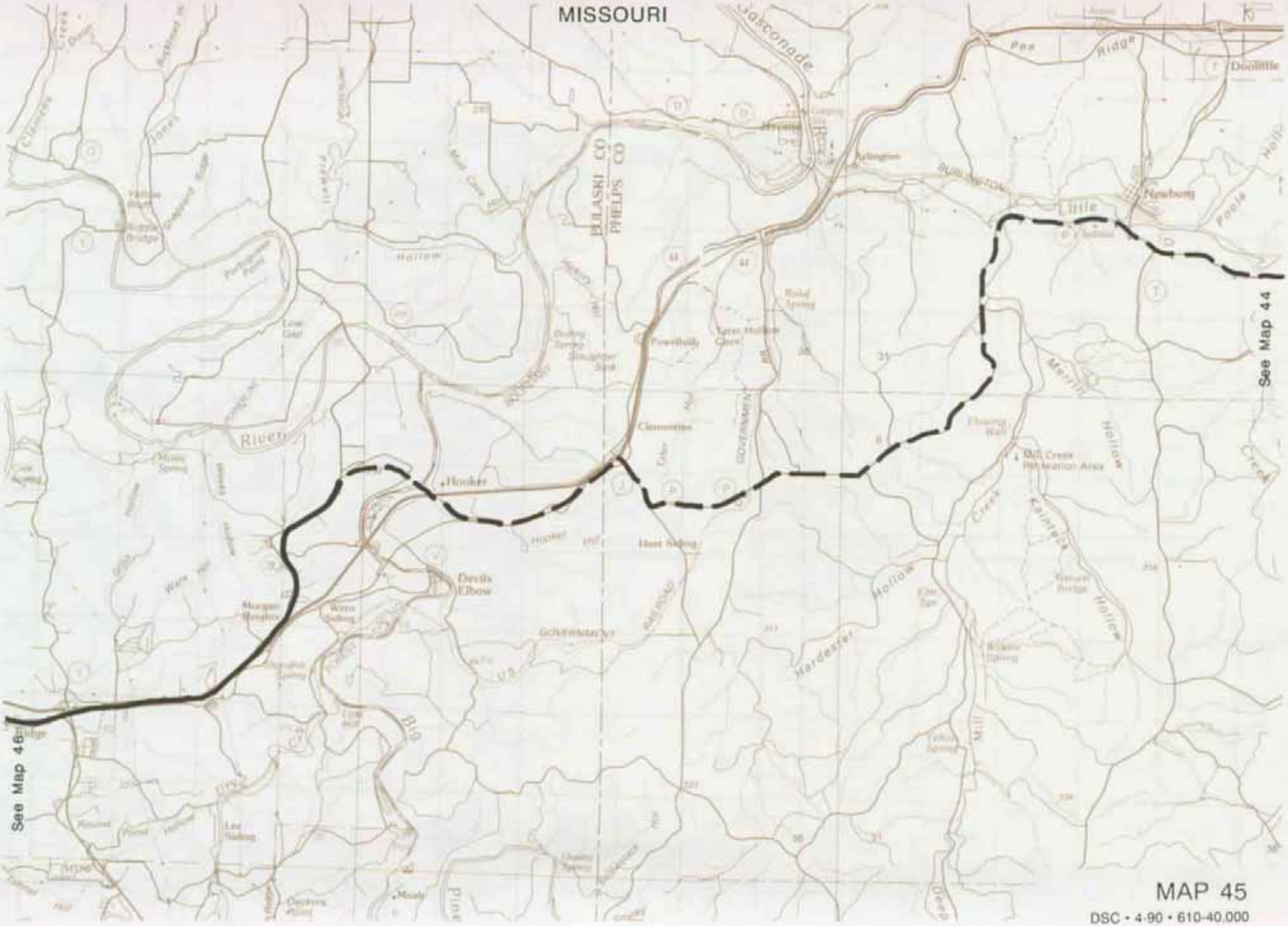
MISSOURI
See Map 44
See Map 46
MAP 45
DSC • 4-90 • 610-40,000

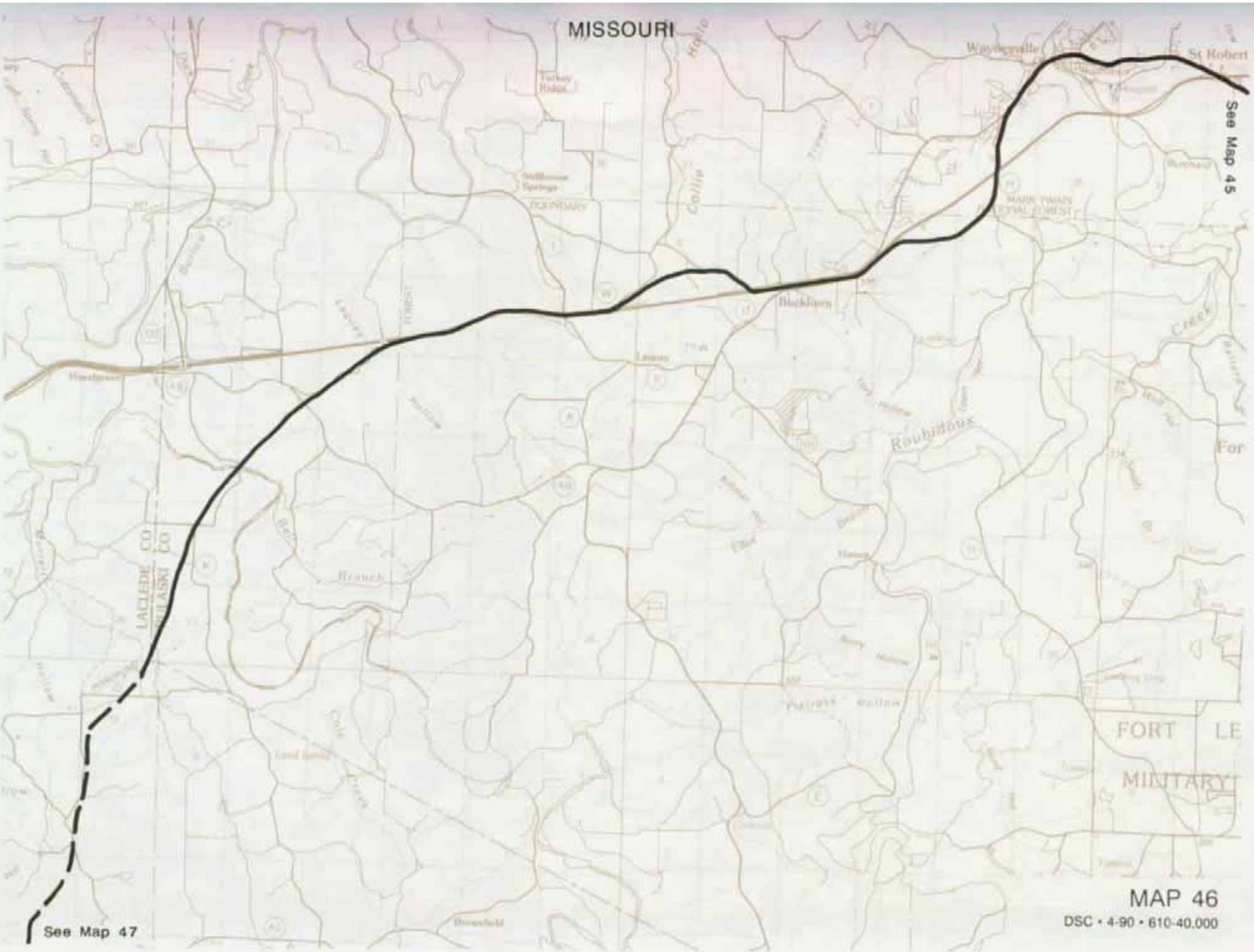
MISSOURI
See Map 45
See Map 47
MAP 46
DSC • 4-90 • 610-40.000

MISSOURI

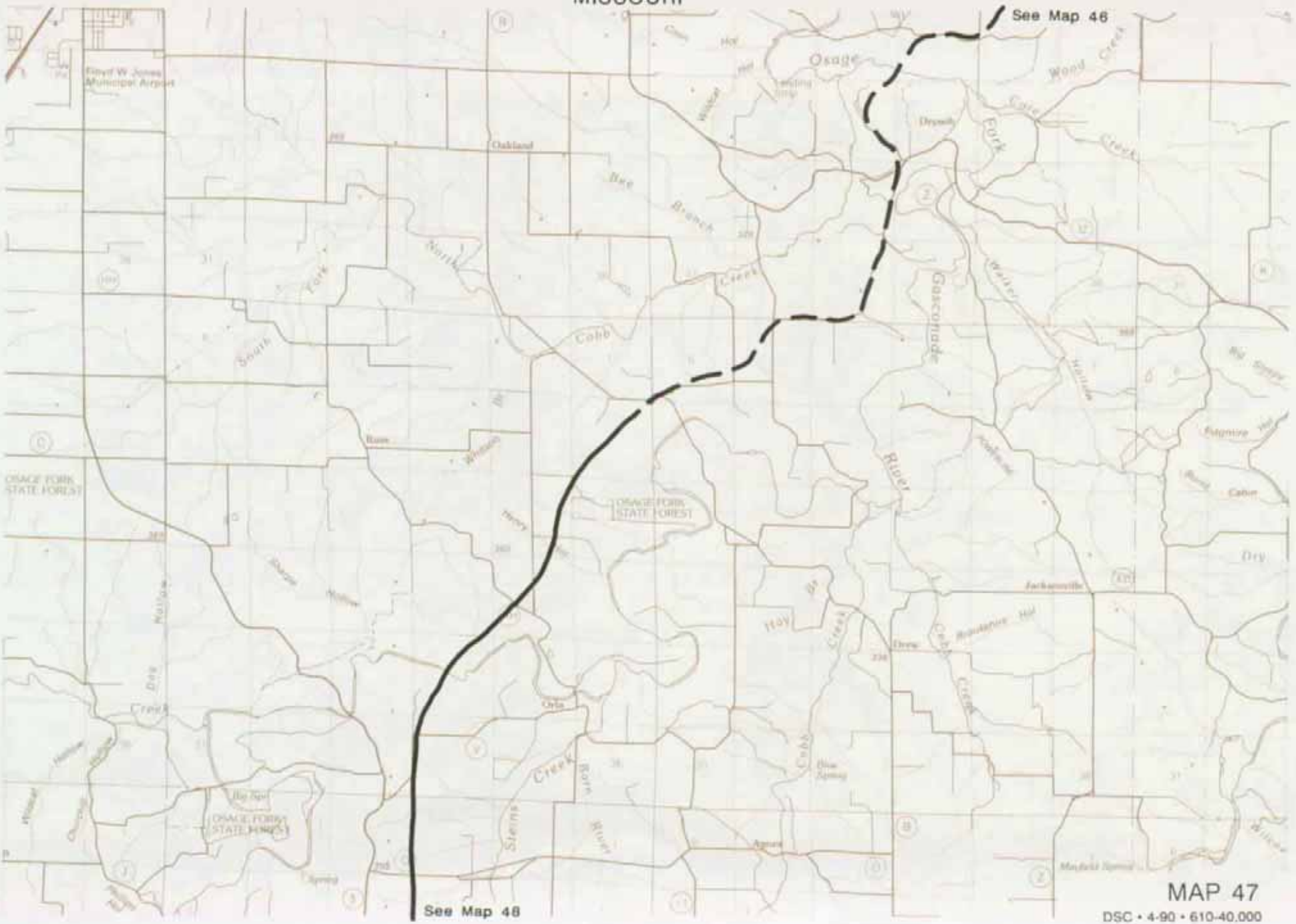

MAP 47

DSC • 4-90 • 610-40.000

MAP 48

DSC • 4-90 • 610-40,000

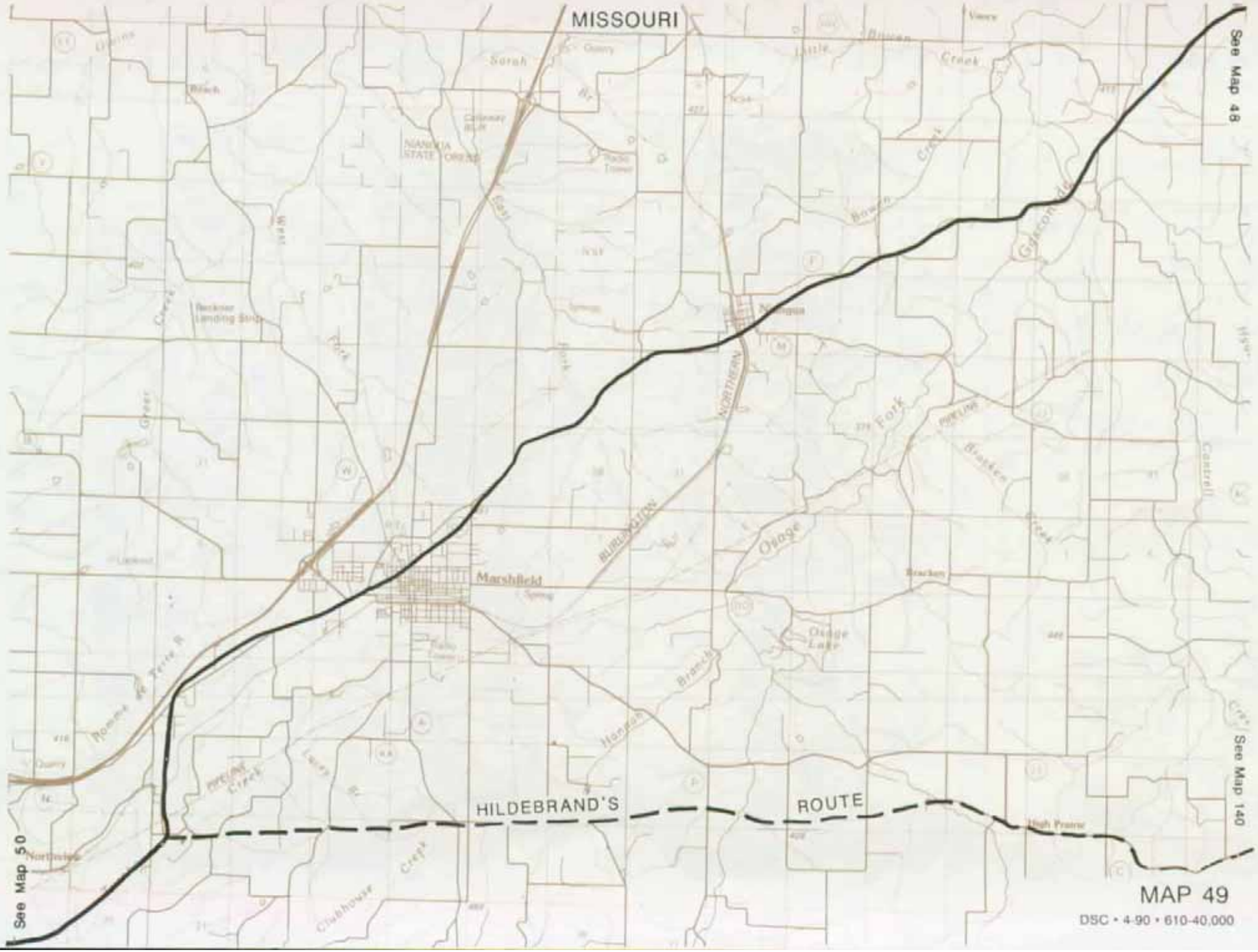

MAP 49

DSC • 4-90 • 610-40,000

MISSOURI
DANFORTH FARM
See Map 51
See Map 49
Stratford
Oak Grove Heights
Palmetto
James
River
MAP 50
DSC • 4-90 • 610-40.000

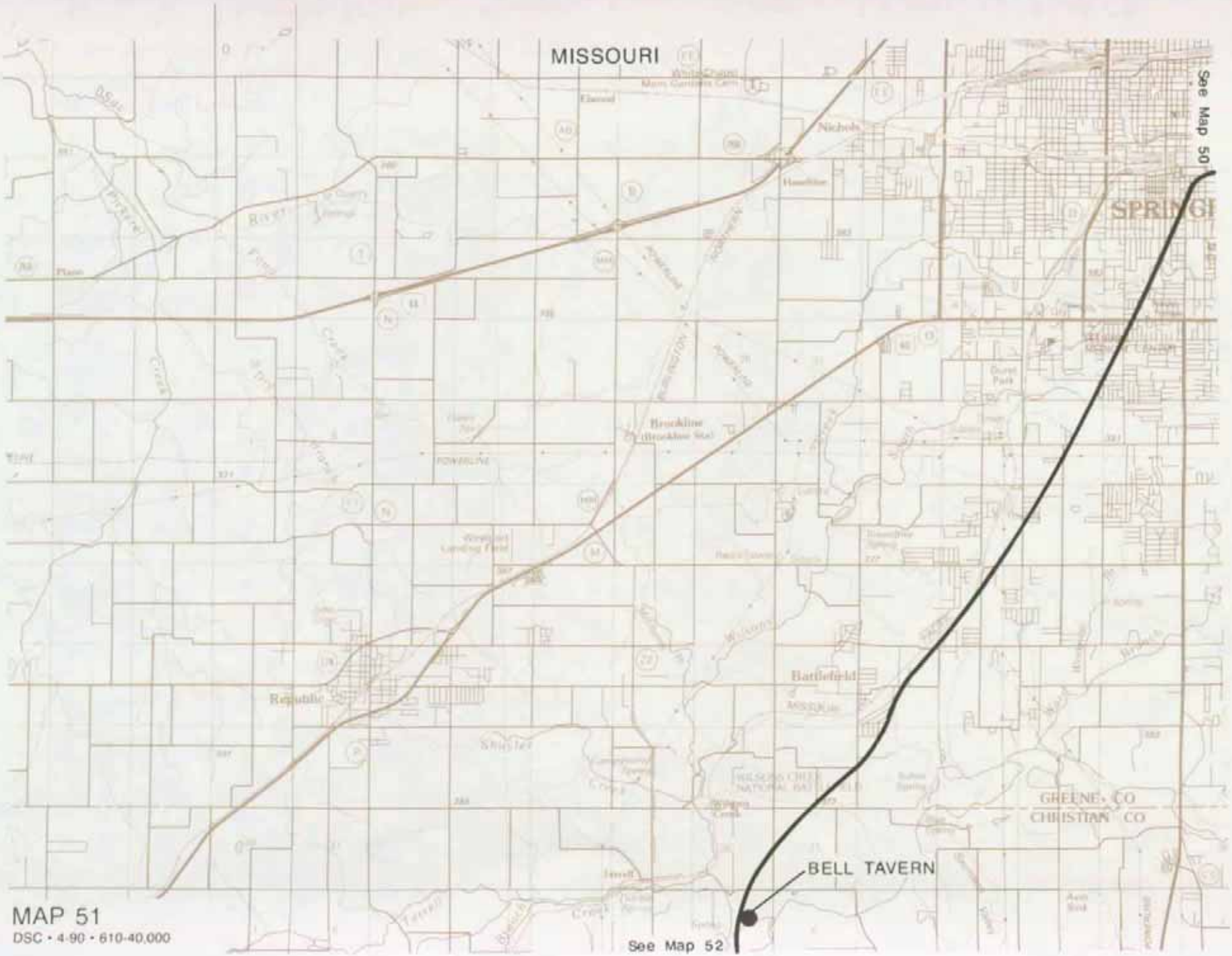

MAP 51

DSC • 4-90 • 610-40,000

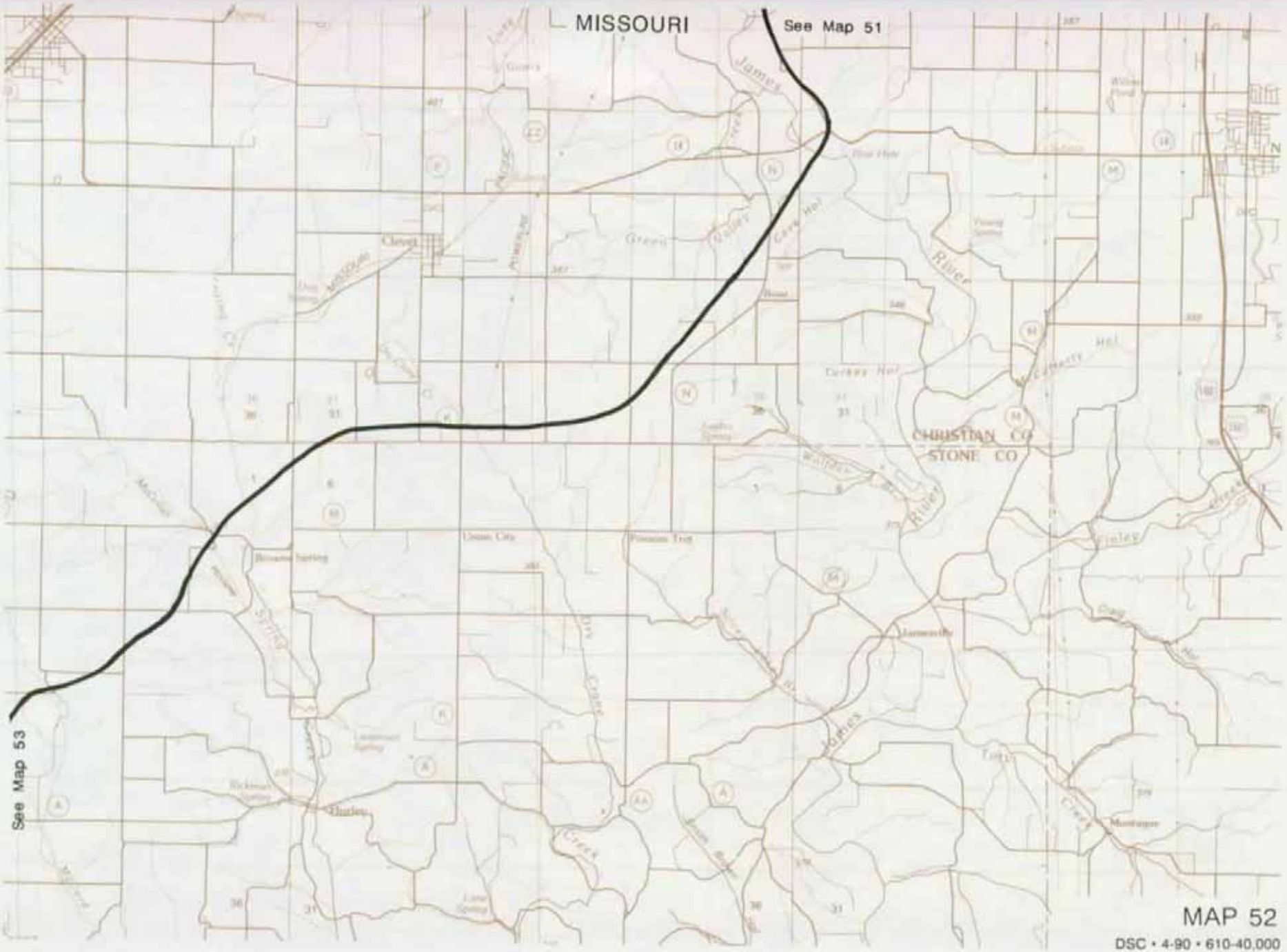

MAP 52

DSC • 4-90 • 610-40,000

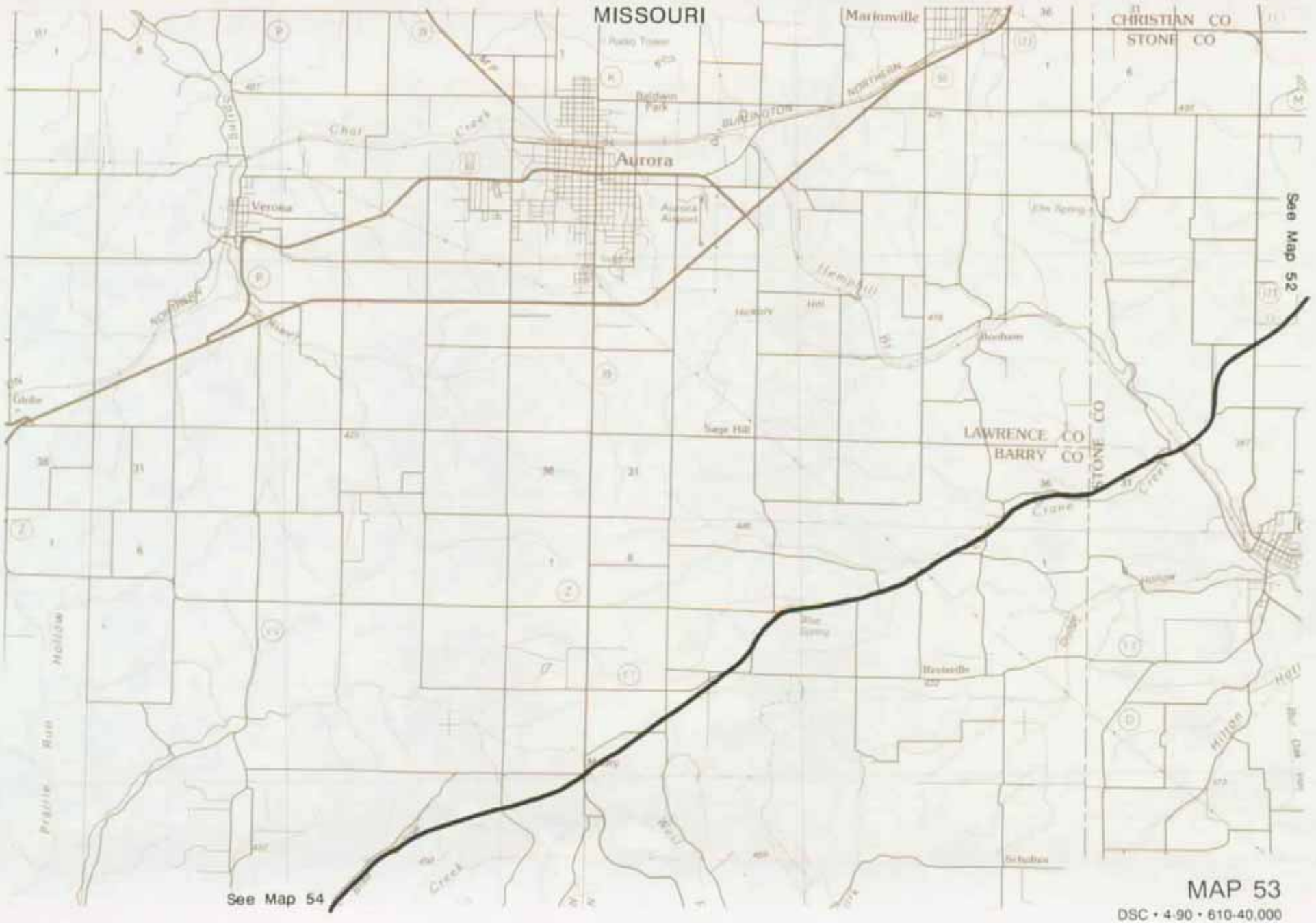

MAP 53

DSC • 4-90 • 610-40,000

MISSOURI
See Map 53
See Map 55
Purdy
Butterfield
Flat
MAP 54
DSC • 4-90 • 610-40.000

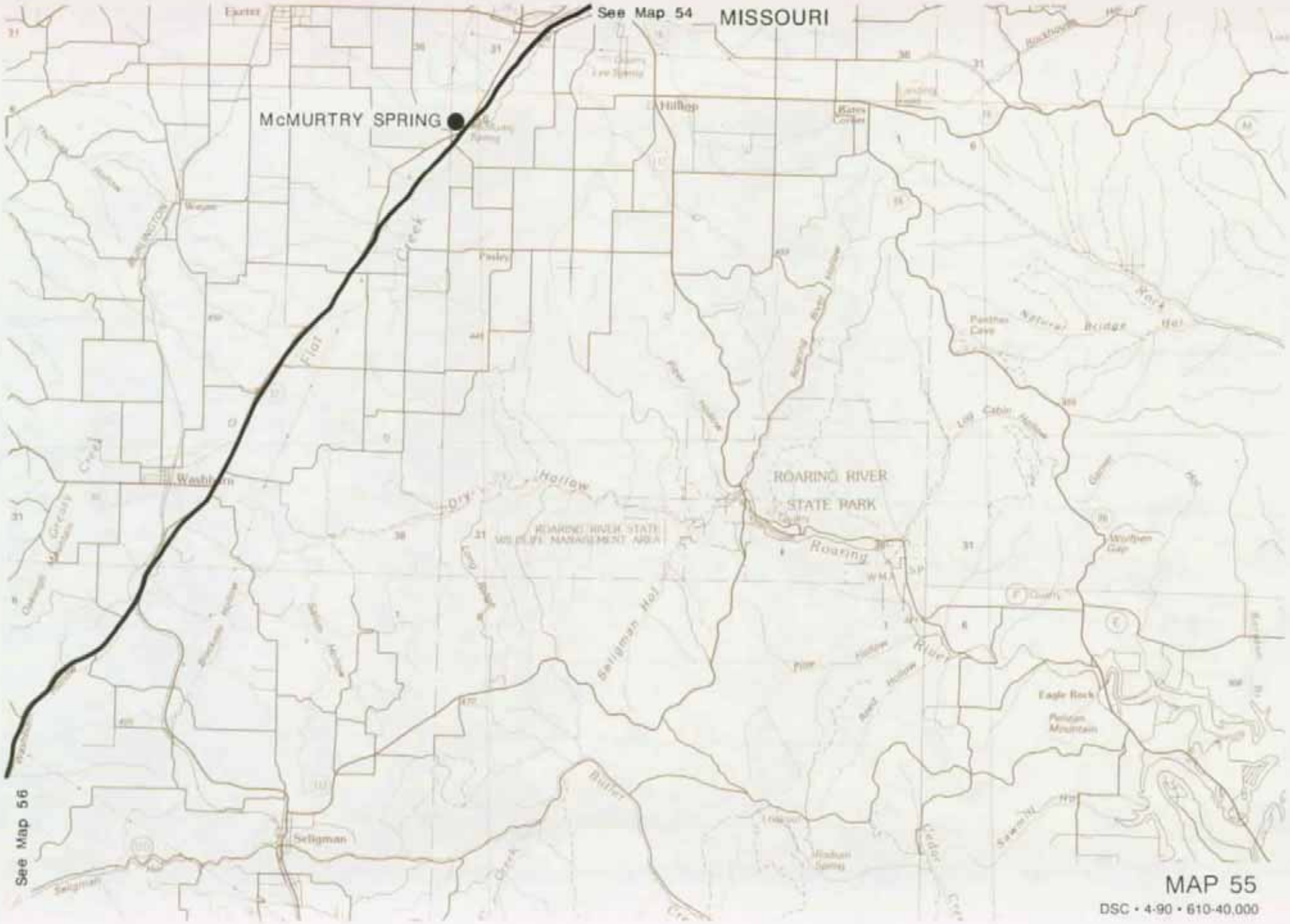

MAP 55

DSC • 4-90 • 610-40,000

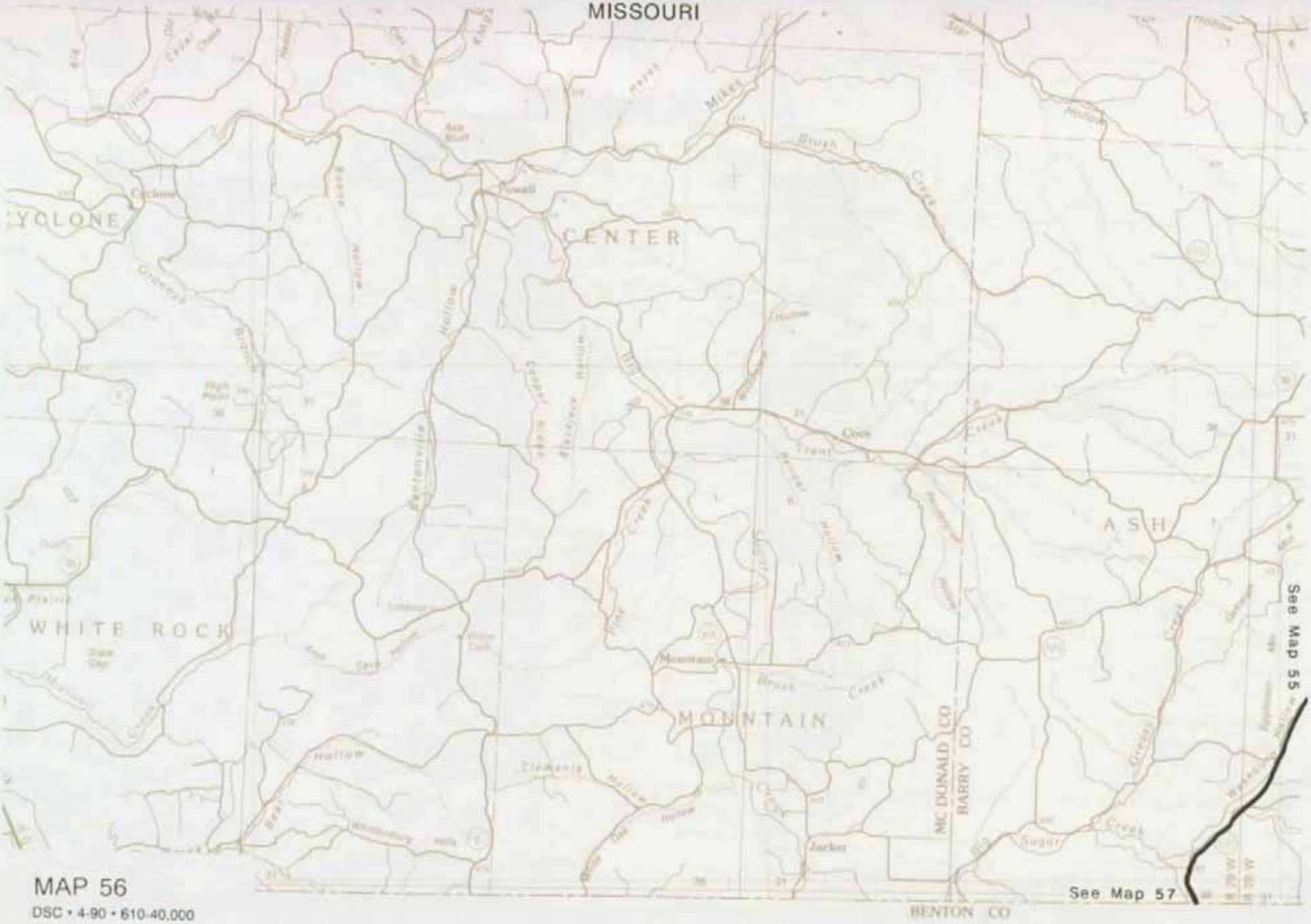

MAP 56

DSC • 4-90 • 610-40,000

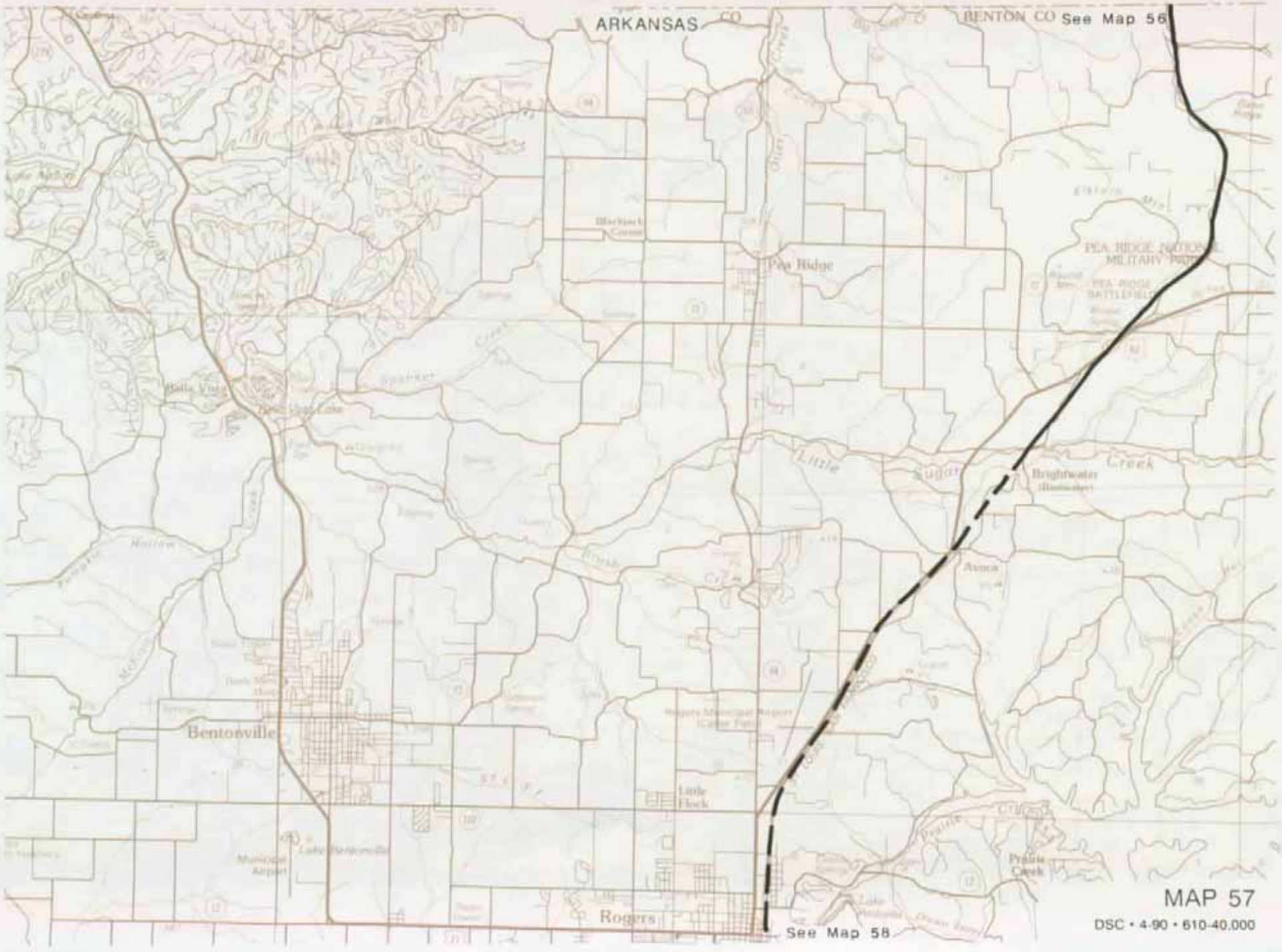
ARKANSAS CO
BENTON CO
See Map 56
Pea Ridge
Bentonville
Rogers
See Map 58
Avoca
Prairie Creek
Little Flock
Municipal Airport
Lake Bentonville
Municipal Airport
Rogers Municipal Airport
Cedar Field
Little
Creek
Brightwater
MAP 57
DSC • 4-90 • 610-40,000

MAP 58

DSC • 4-90 • 610-40,000

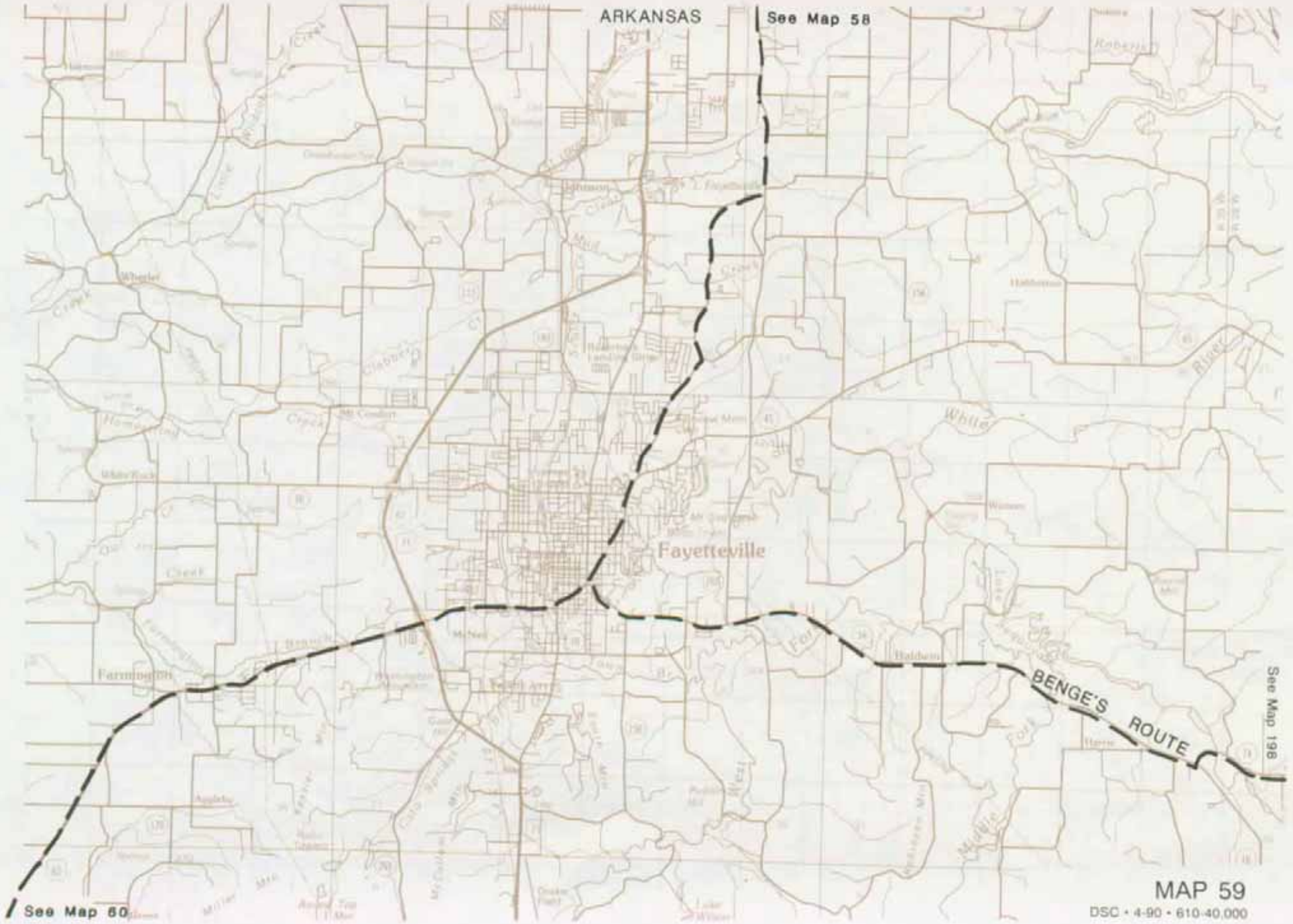

MAP 59

DSC • 4-90 • 610-40,000

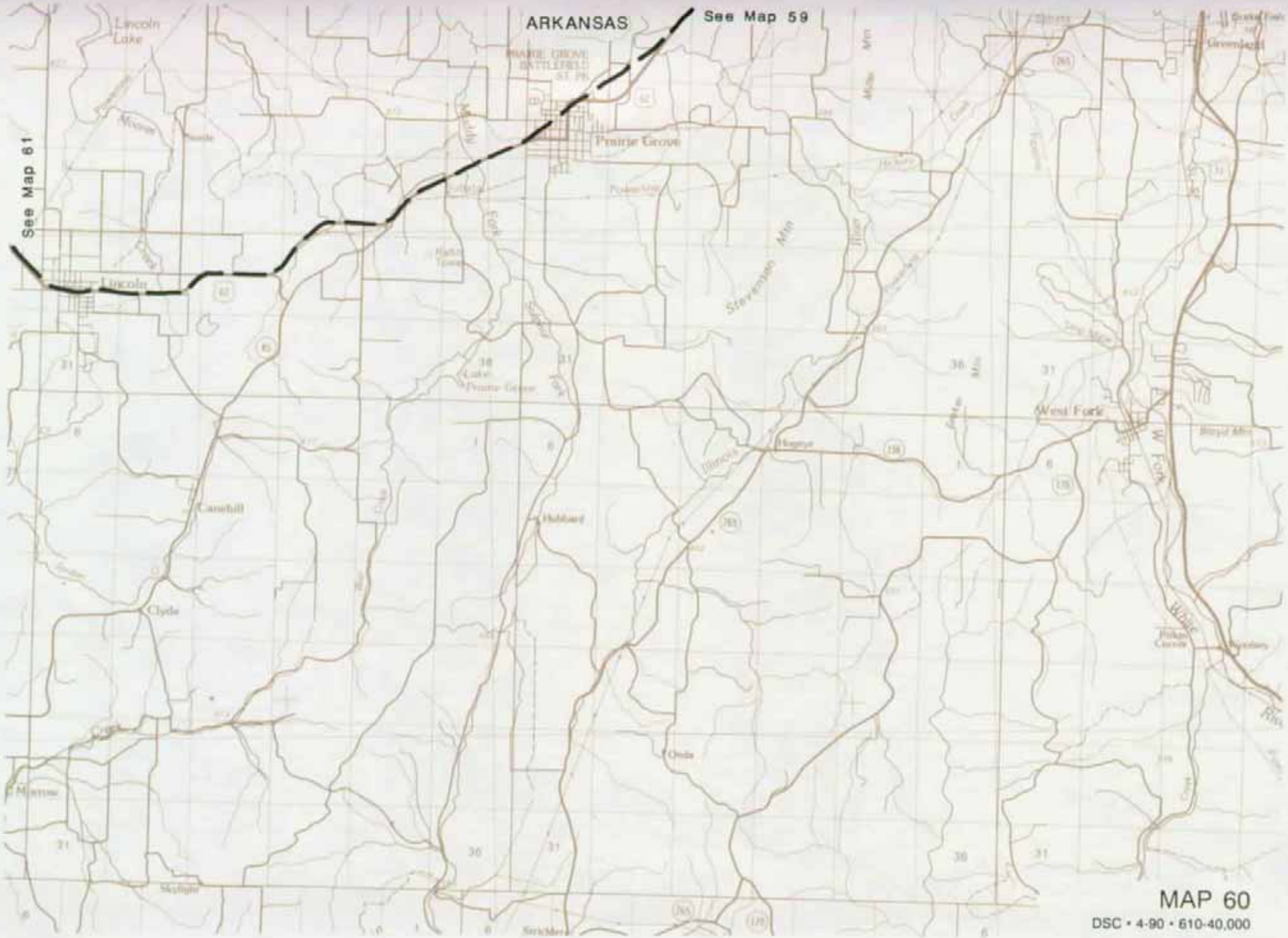

MAP 60

DSC • 4-90 • 610-40,000

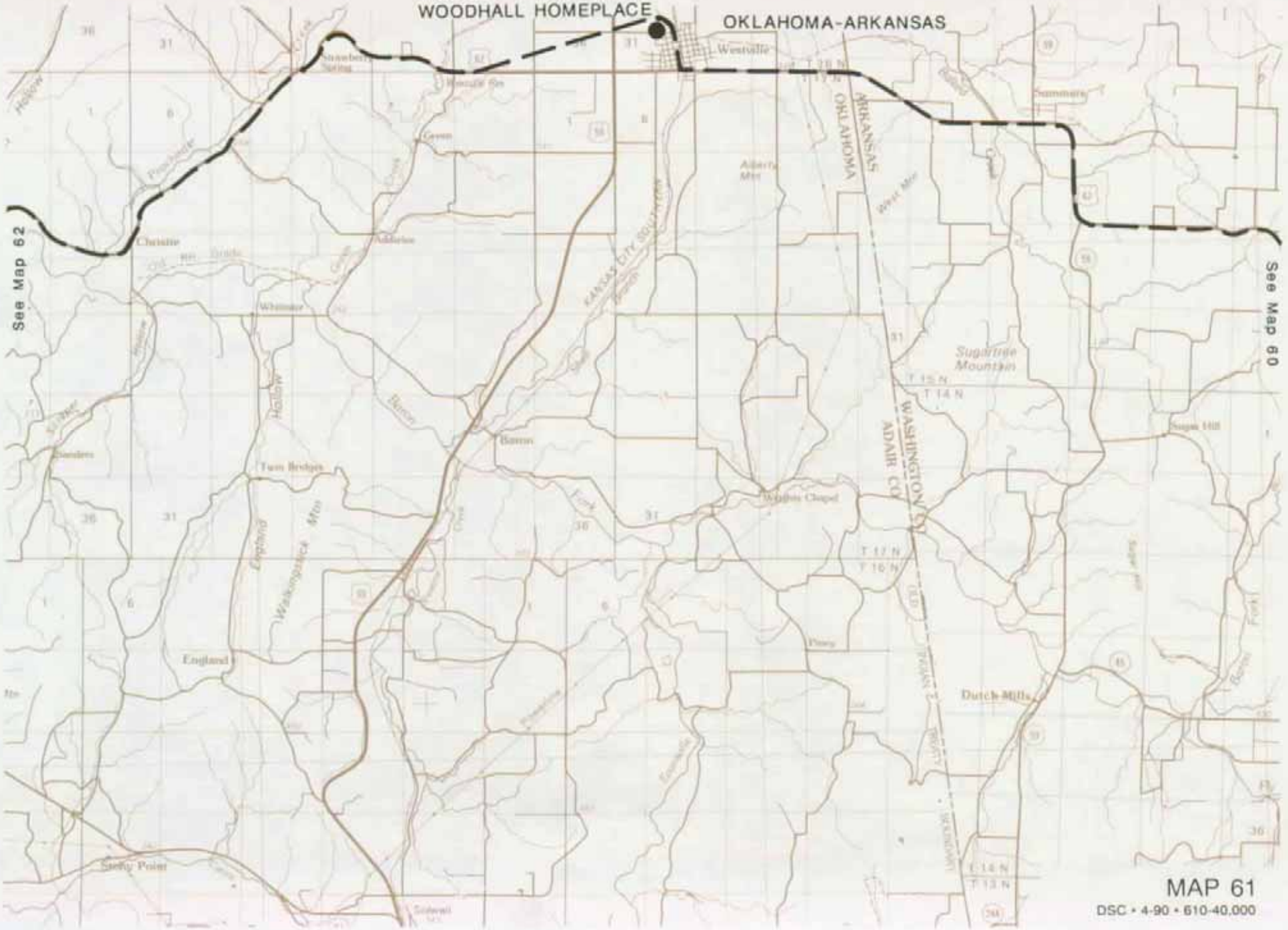

MAP 61

DSC • 4-90 • 610-40,000

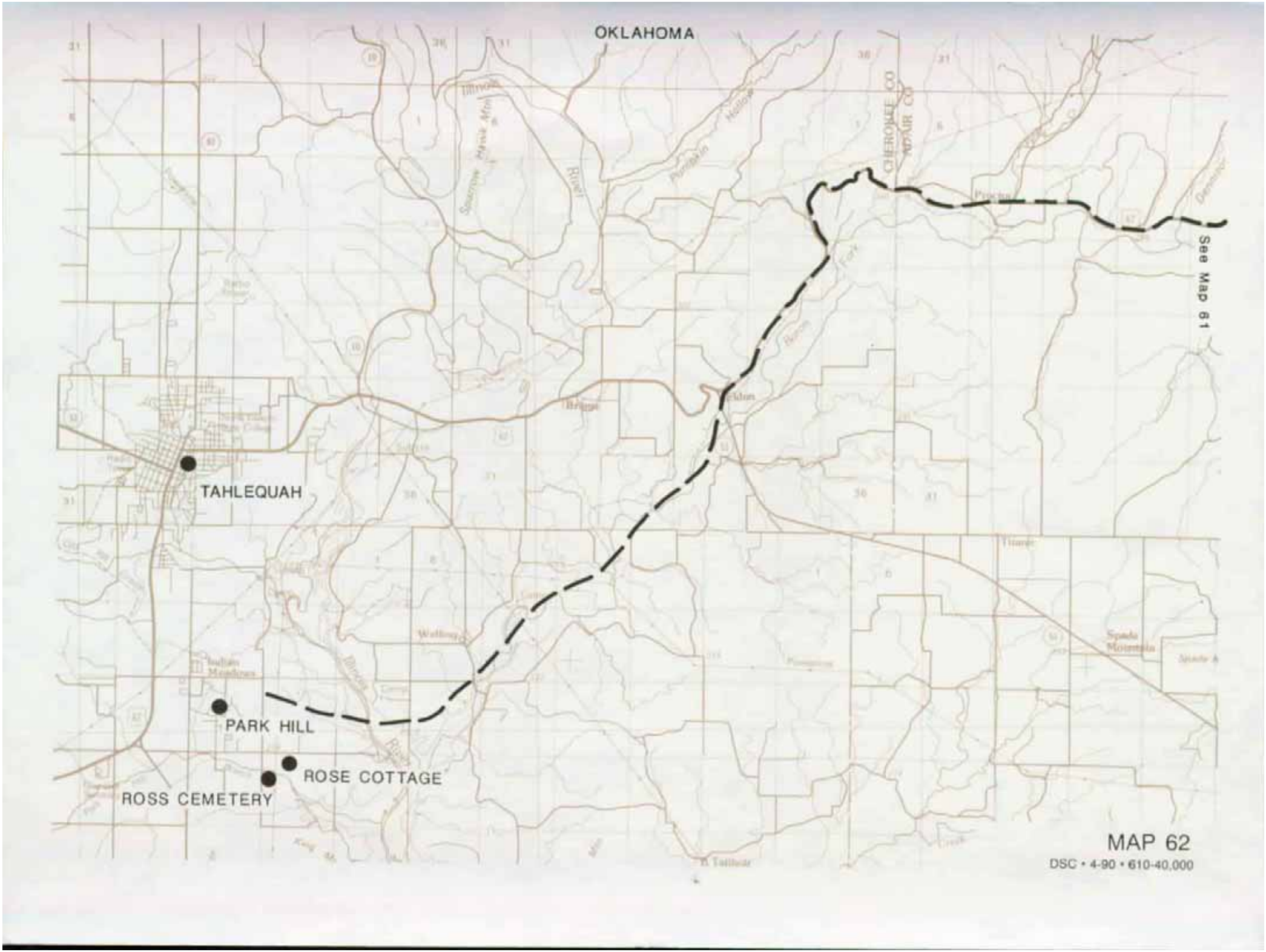
OKLAHOMA
TAHLEQUAH
PARK HILL
ROSE COTTAGE
ROSS CEMETERY
See Map 61
MAP 62
DSC • 4-90 • 610-40,000

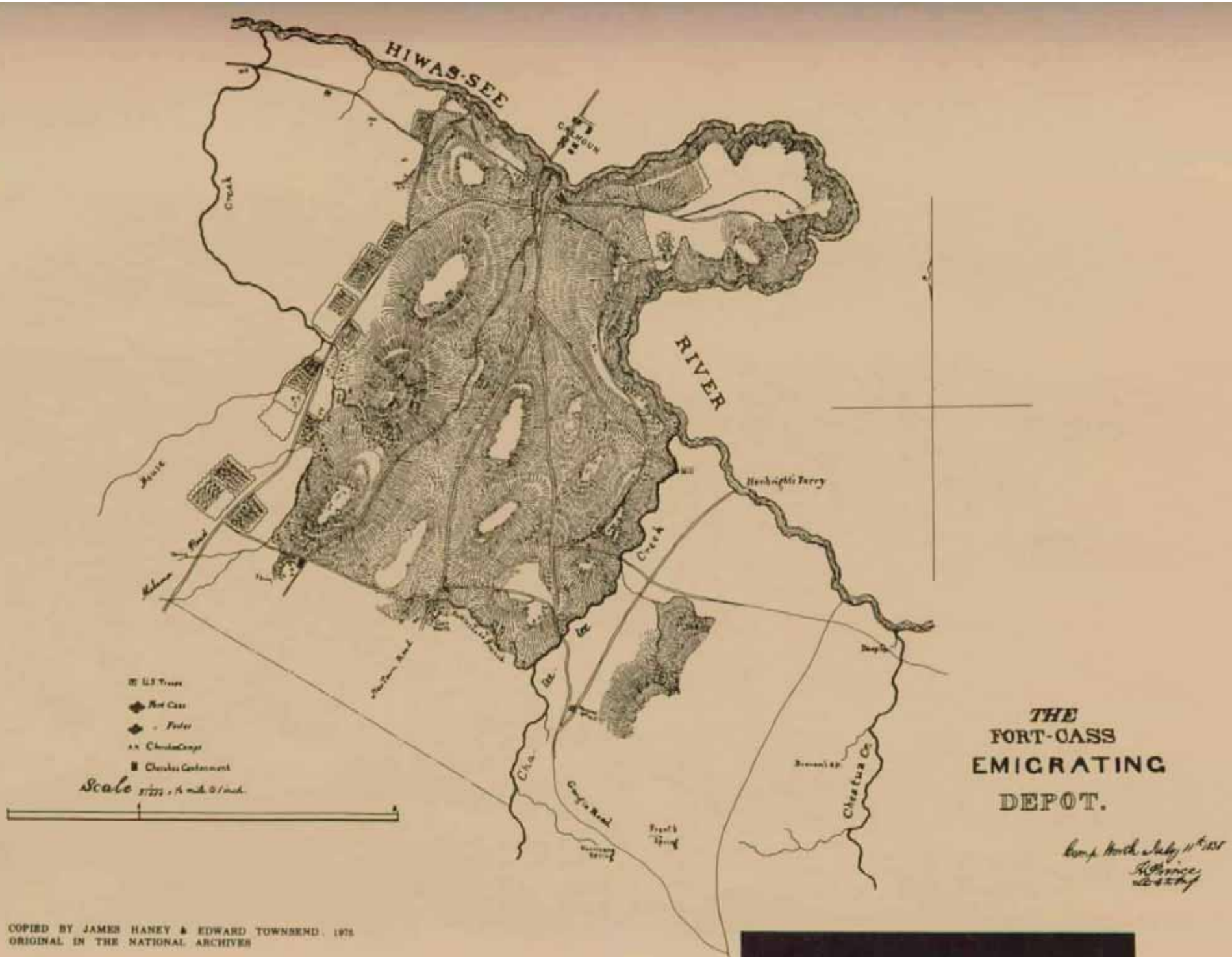

COPIED BY JAMES HANEY & EDWARD TOWNSEND. 1975
ORIGINAL IN THE NATIONAL ARCHIVES

WATER ROUTE

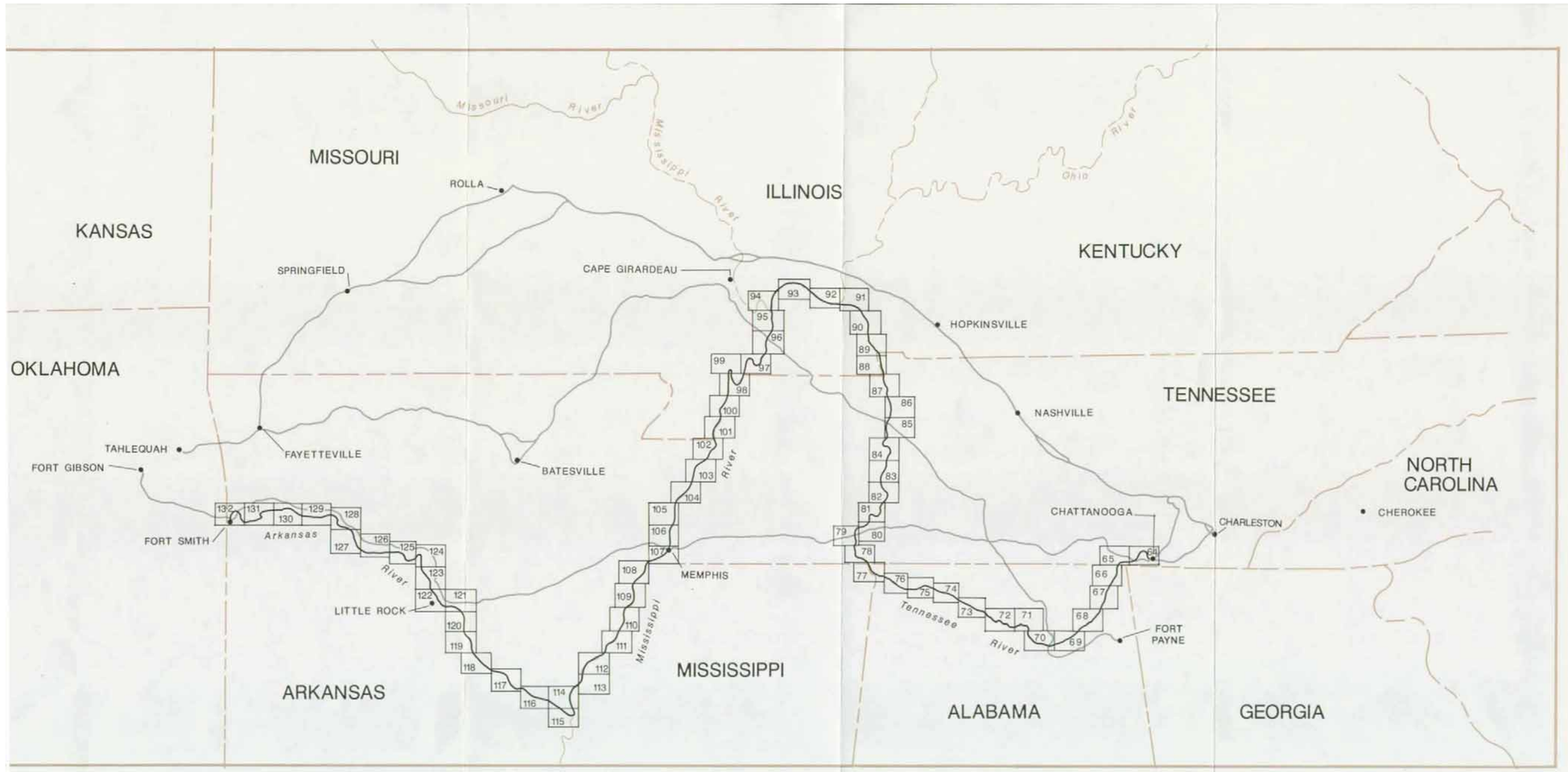

WATER ROUTE

OTHER ROUTES

NORTH

0 10 20 30 40 50 MILES-APPROXIMATE

MAP 63
KEY INDEX
WATER ROUTE

TRAIL OF TEARS
NATIONAL HISTORIC TRAIL

UNITED STATES DEPARTMENT OF THE INTERIOR
NATIONAL PARK SERVICE
610-40000-DSC-OCT 90

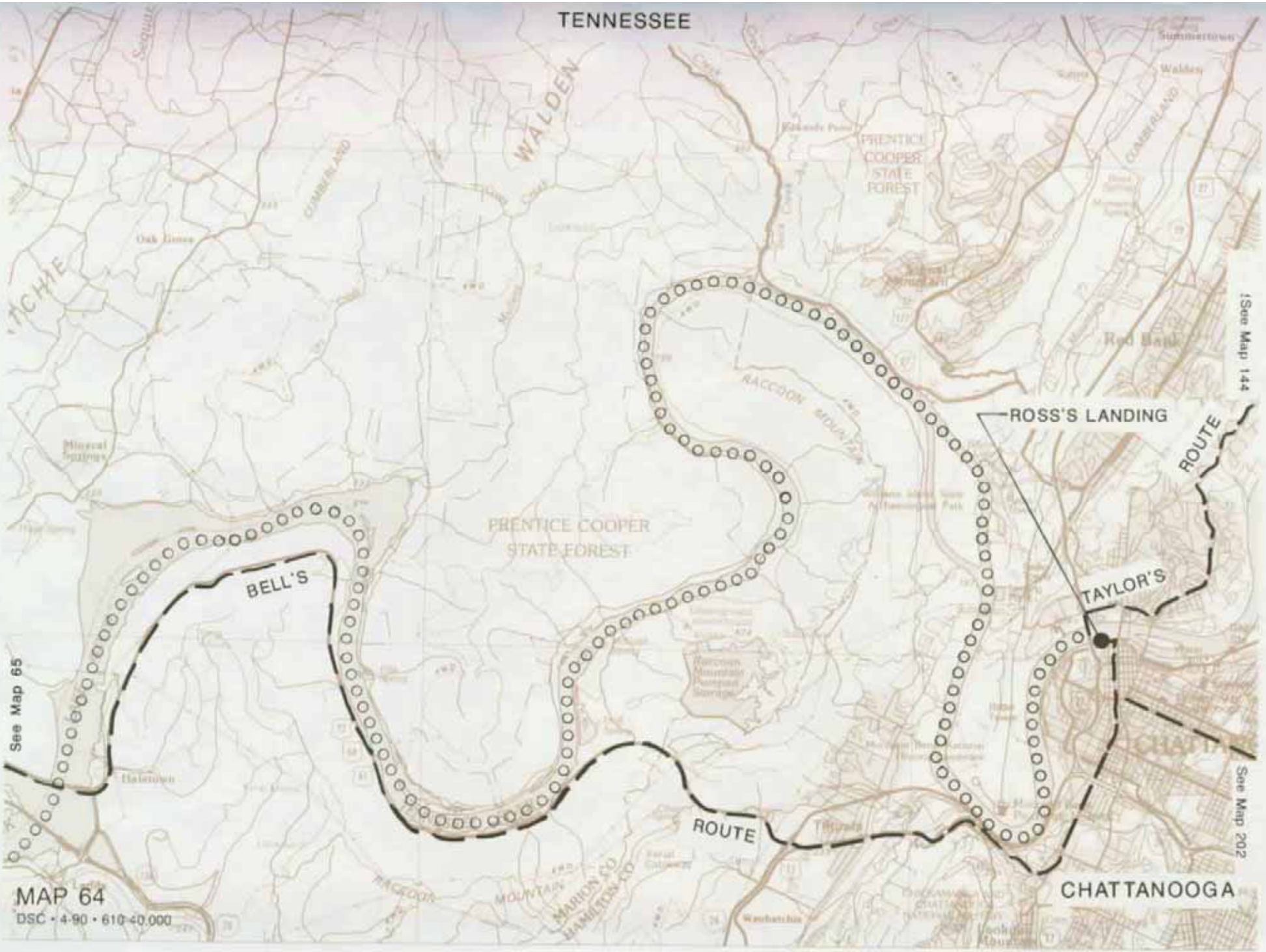
TENNESSEE
WALDEN
PRENTICE COOPER STATE FOREST
PRENTICE COOPER STATE FOREST
RACCOON MOUNTAIN
ROSS'S LANDING
TAYLOR'S
BELL'S
ROUTE
ROUTE
See Map 144
See Map 65
See Map 202
CHATTANOOGA
MAP 64
DSC • 4-90 • 610 40,000

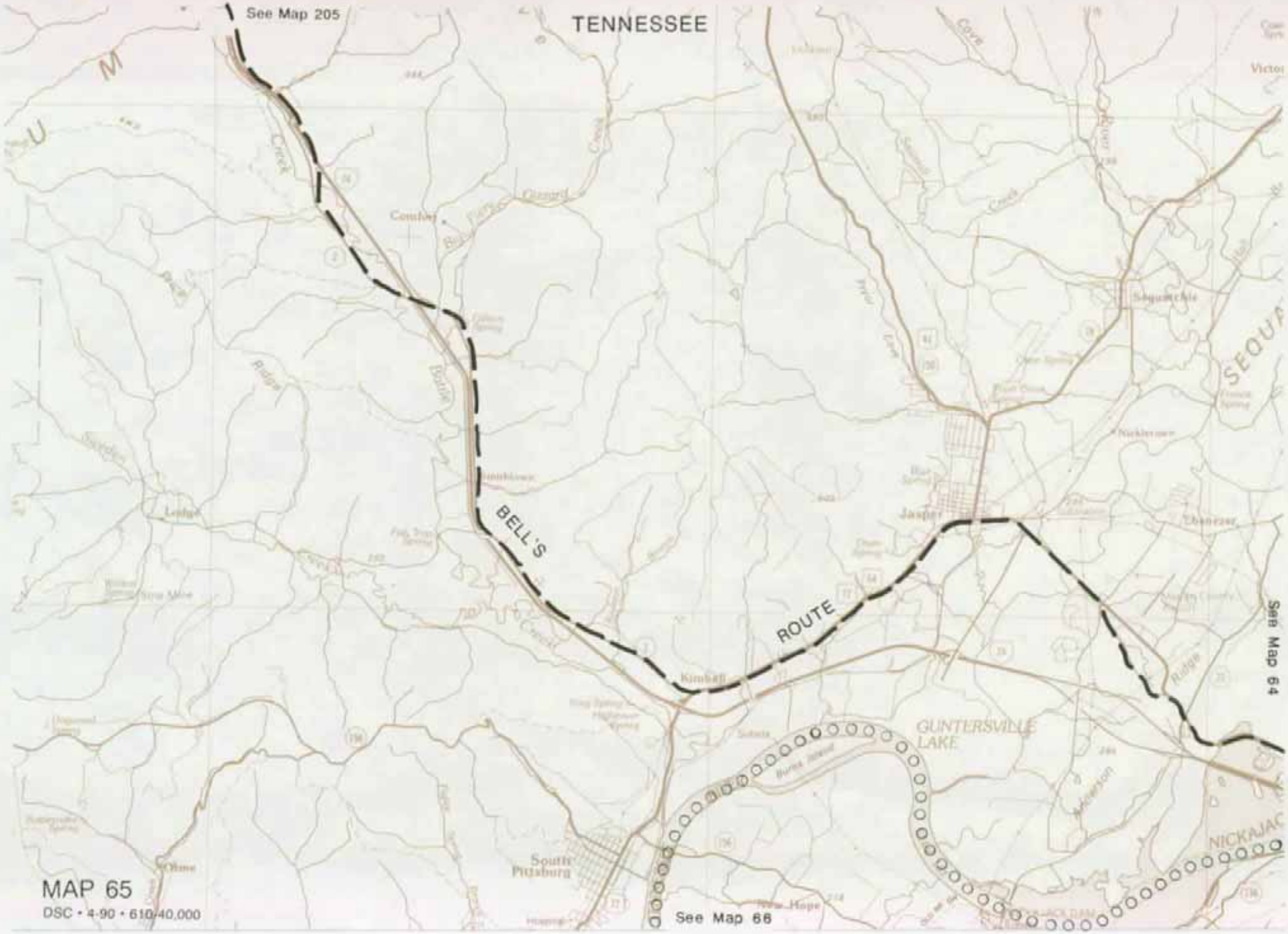
See Map 205
TENNESSEE
BELL'S
ROUTE
Comfort
Jasper
Kimball
GUNTERSVILLE LAKE
South Pittsburg
See Map 66
See Map 64
MAP 65
DSC • 4-90 • 610/40,000

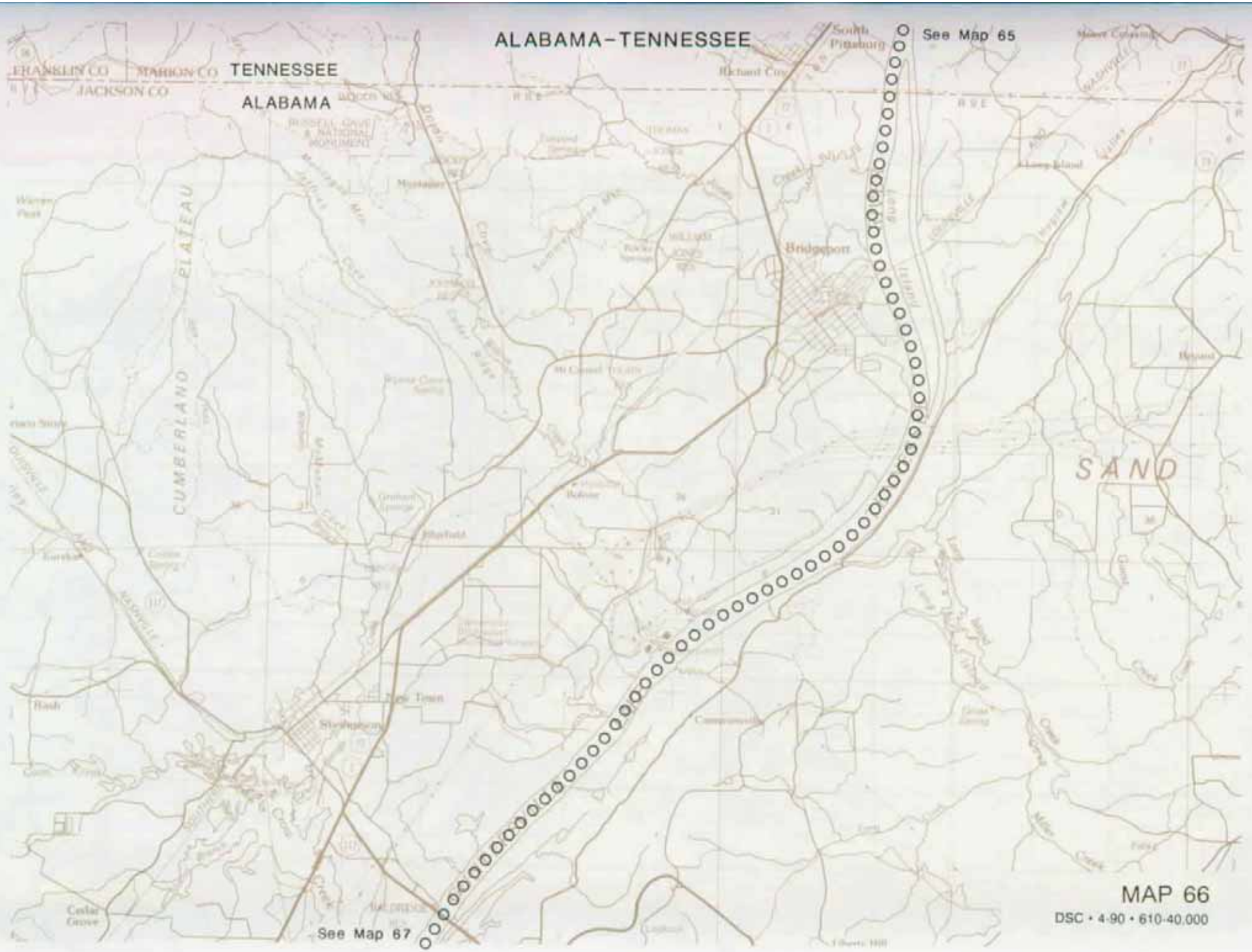
ALABAMA–TENNESSEE
TENNESSEE
ALABAMA
FRANKLIN CO.
MARION CO.
JACKSON CO.
See Map 65
See Map 67
CUMBERLAND PLATEAU
SAND
Bridgeport
MAP 66
DSC • 4-90 • 610-40,000

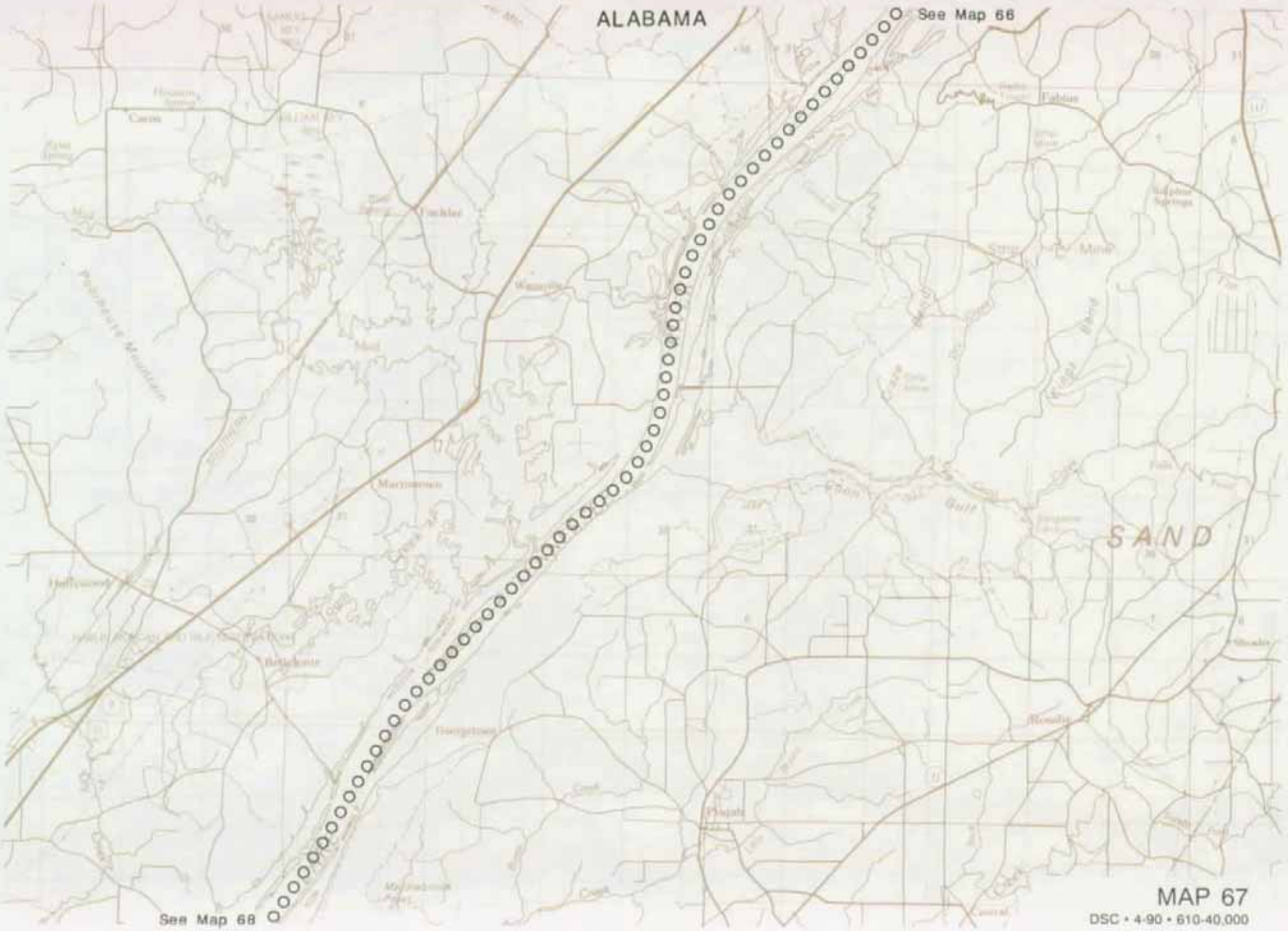
ALABAMA
See Map 66
See Map 68
SAND
MAP 67
DSC • 4-90 • 610-40,000

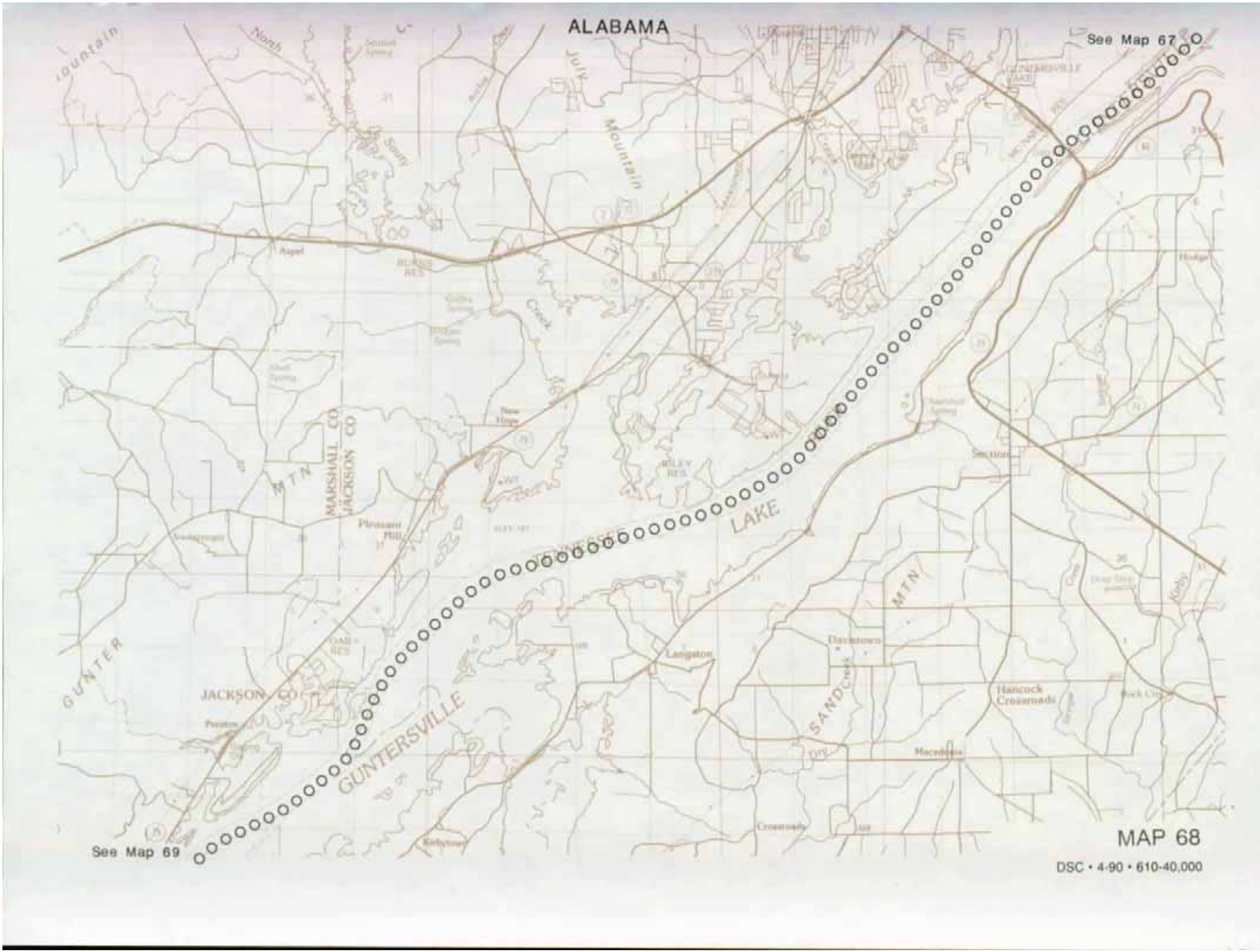
ALABAMA
See Map 67
See Map 69
MAP 68
DSC • 4-90 • 610-40,000
GUNTERSVILLE
LAKE
GUNTER
MTN
MARSHALL CO
JACKSON CO
JACKSON CO
Pleasant Hill
Langston
Davistown
Hancock Crossroads
Macedonia
Crossroads
Section
Aspel
Kirbytown
Preston
Hodge
Kirby
Mountain
Creek
North
South
July
Dry
Sand
Creek

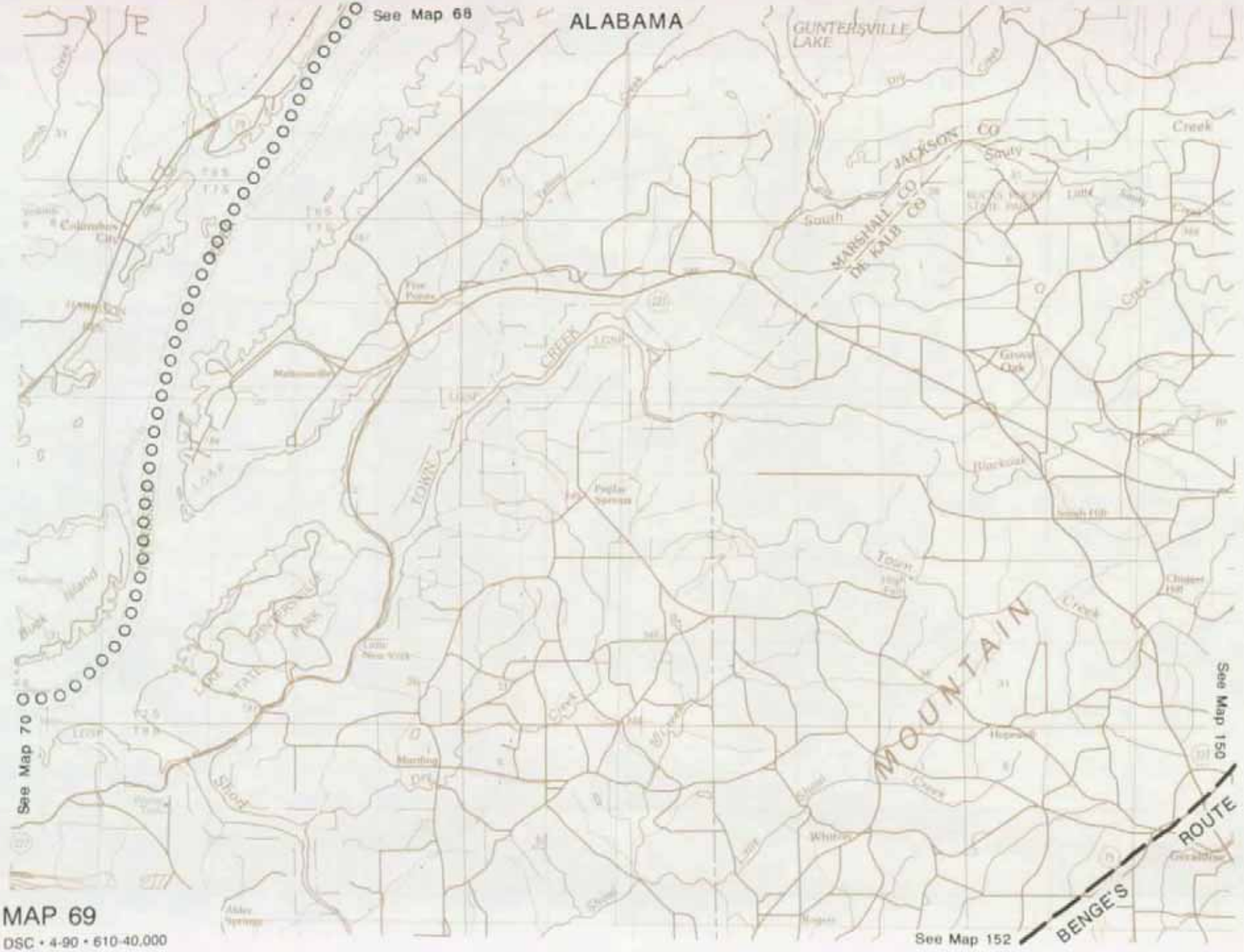

MAP 69

DSC • 4-90 • 610-40,000

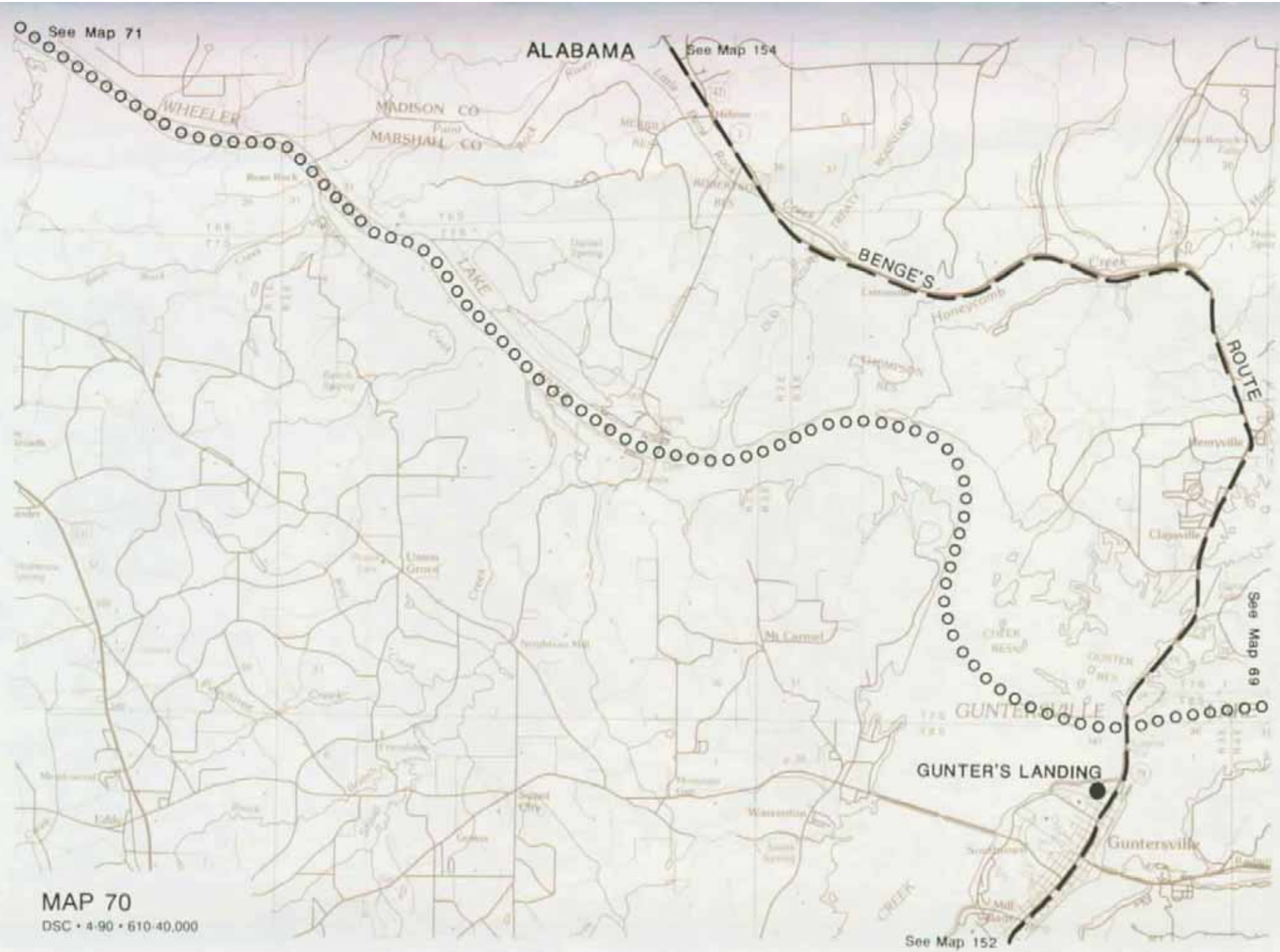

MAP 70

DSC • 4-90 • 610-40,000

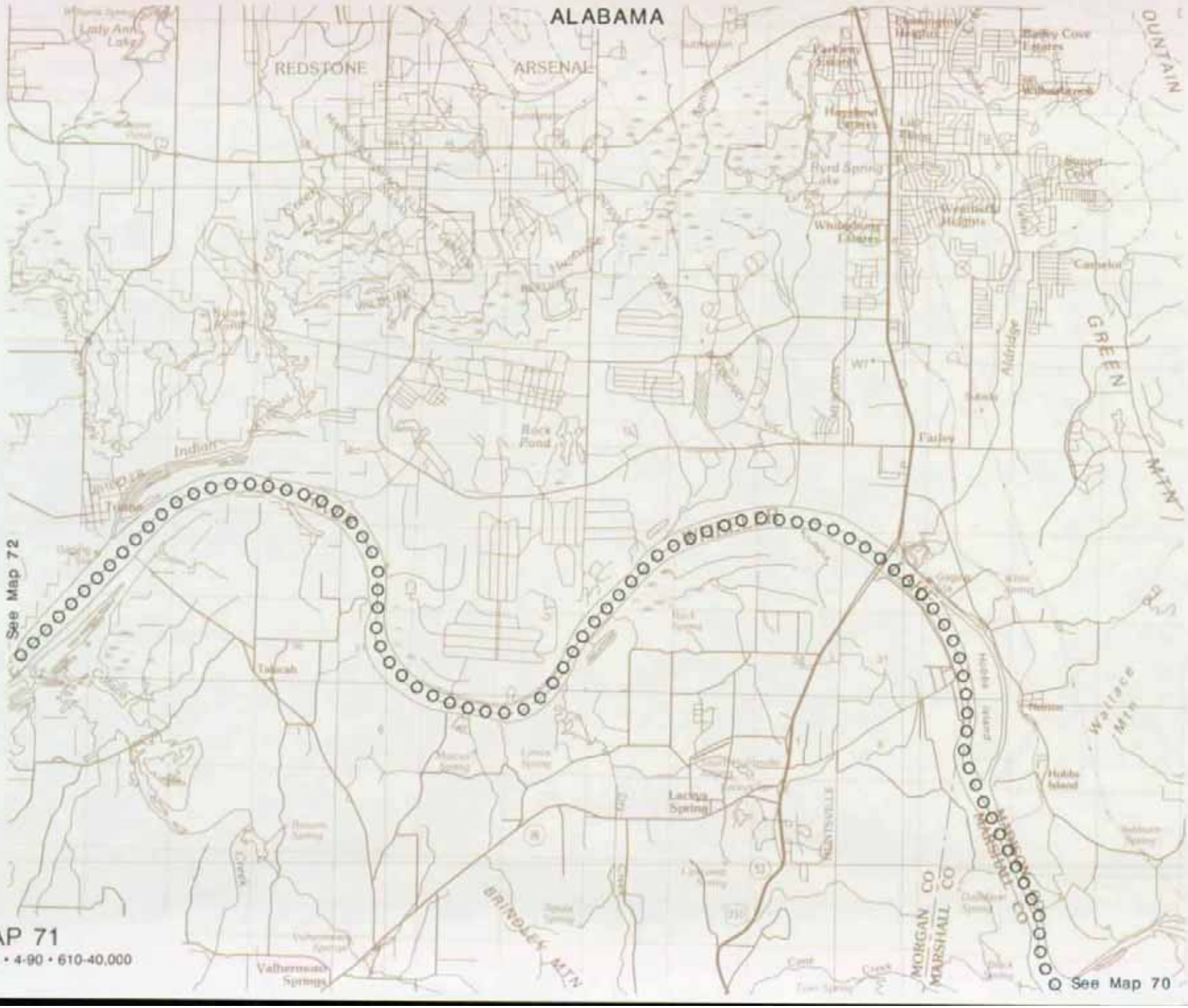

MAP 71

DSC • 4-90 • 610-40,000

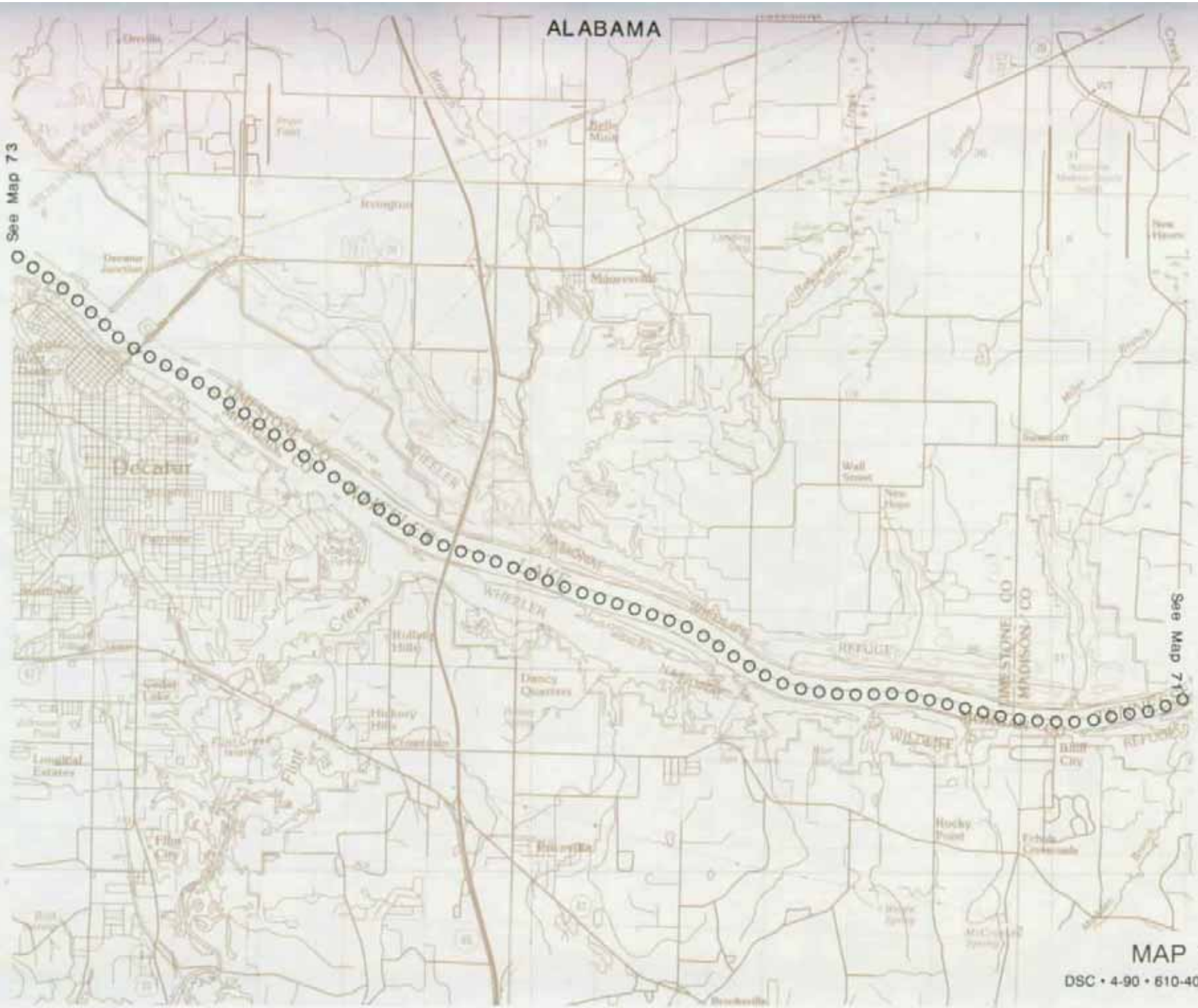

MAP 72

DSC • 4-90 • 610-40,000

MAP 73

DSC • 4-90 • 610-40,000

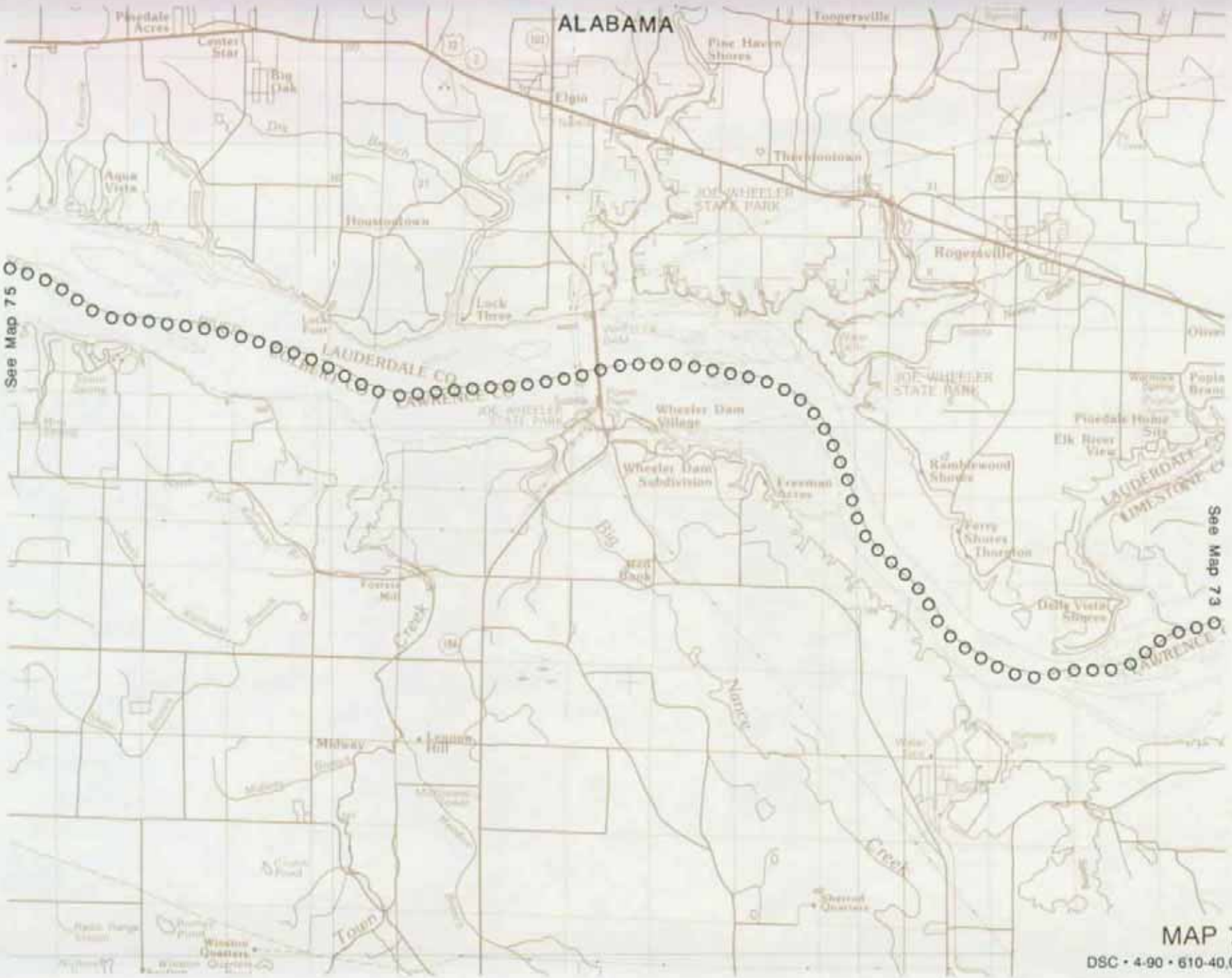

MAP 74

DSC • 4-90 • 610-40,000

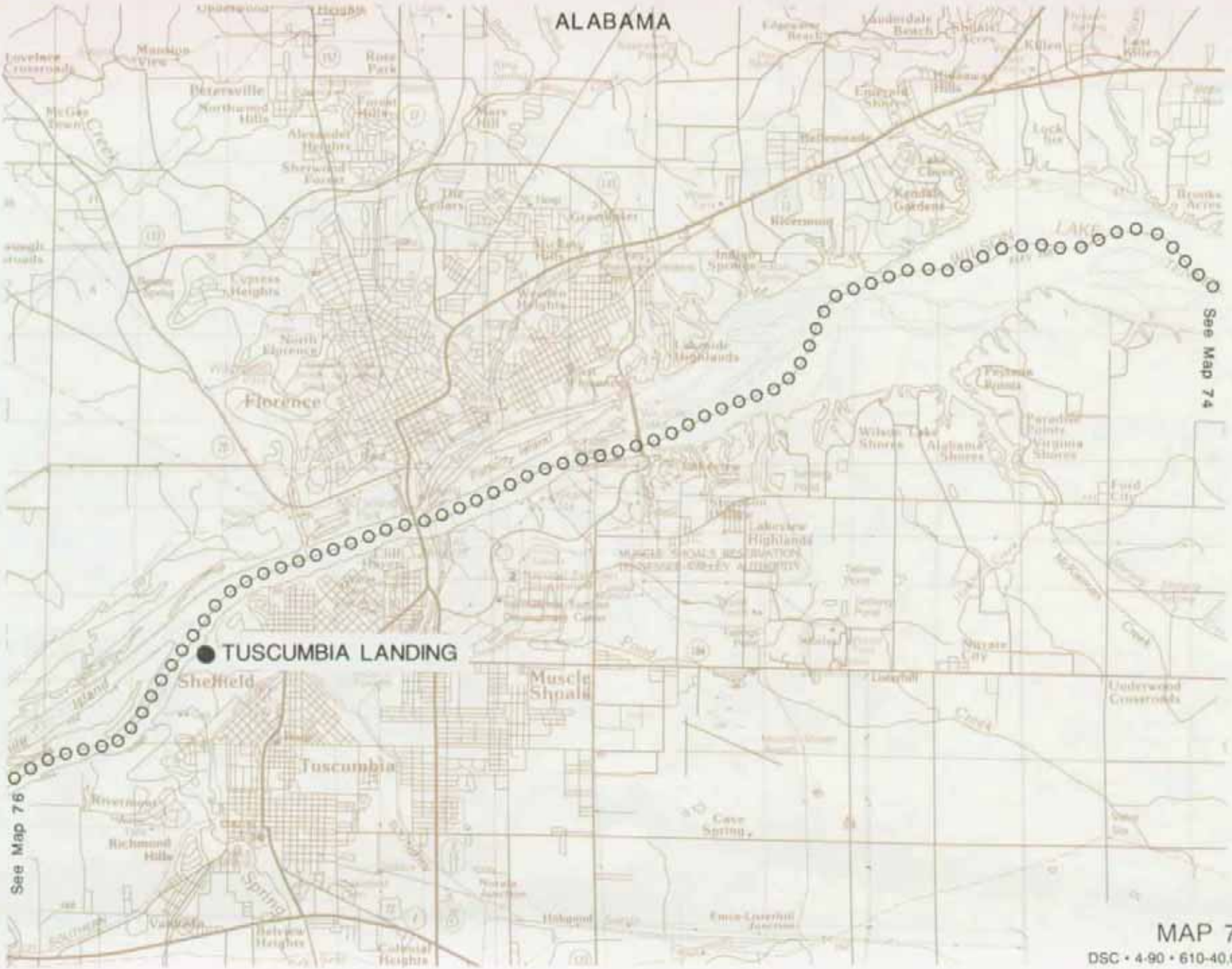
ALABAMA
TUSCUMBIA LANDING
See Map 74
See Map 76
Florence
Sheffield
Tuscumbia
Muscle Shoals
Lauderdale Beach
Petersville
Northwood Hills
Forest Hills
Mars Hill
Alexander Heights
Sherwood Forest
The Cedars
Kendall Gardens
Rivermont
Cypress Heights
North Florence
Lakeside Highlands
Indian Springs
Wilson Lake Shores
Alabama Shores
Virginia Shores
Lakeview Highlands
Underwood Crossroads
Richmond Hills
Cave Spring
Valhalla
Hillwood
Colonial Heights
MAP 75
DSC • 4-90 • 610-40,000

MAP 76

DSC • 4-90 • 610-40,000

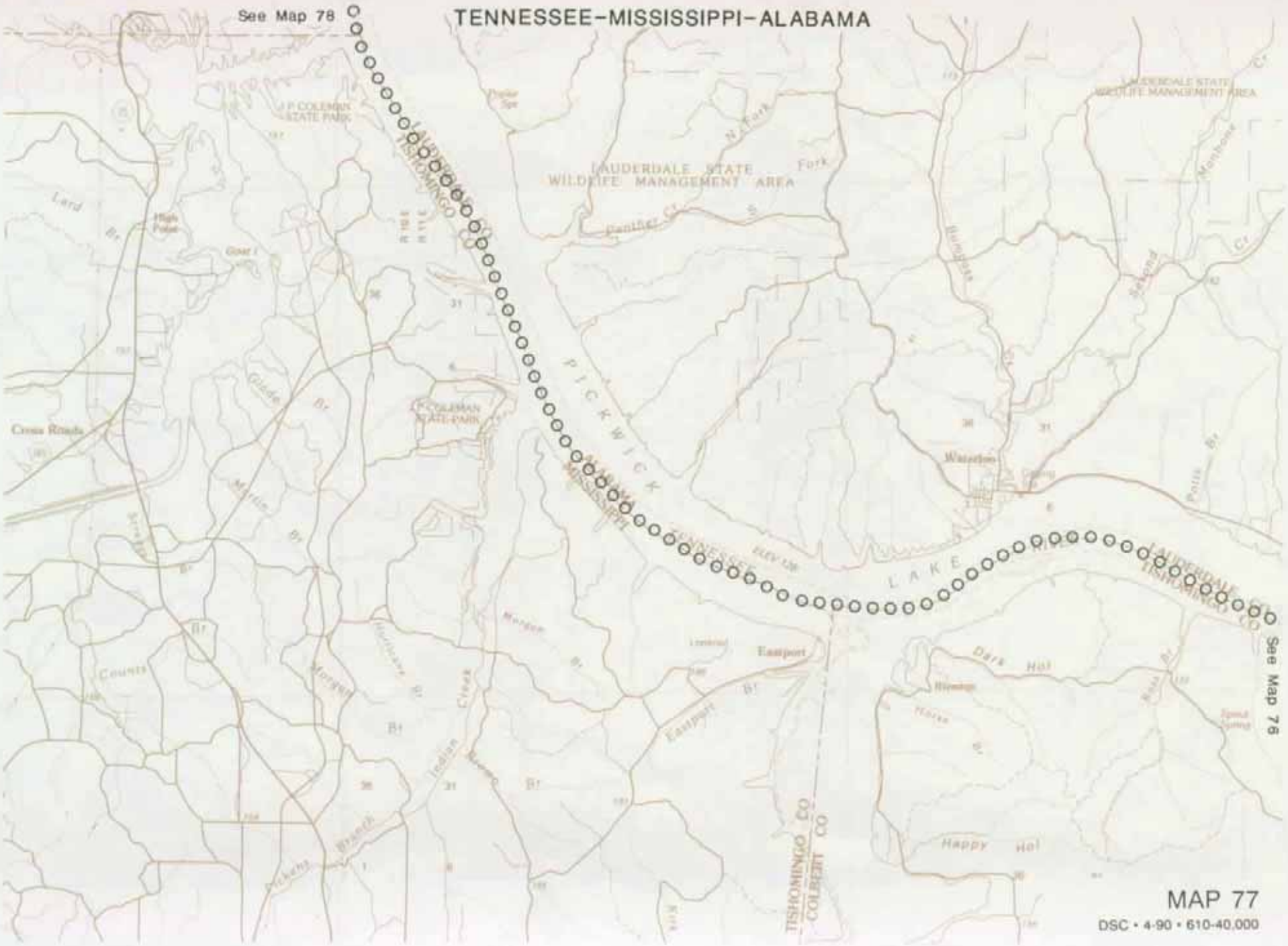

MAP 77

DSC • 4-90 • 610-40,000

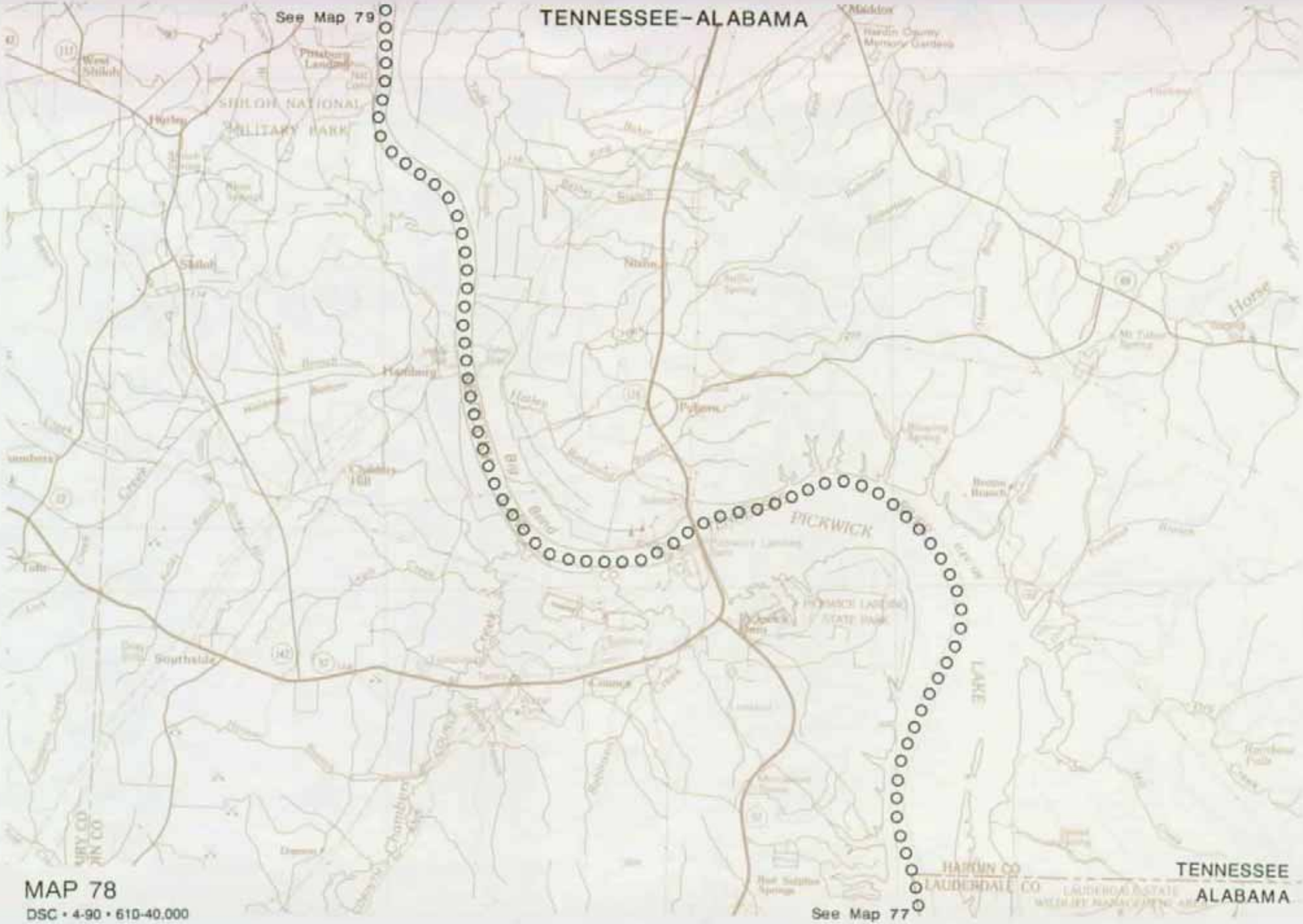

MAP 78

DSC • 4-90 • 610-40,000

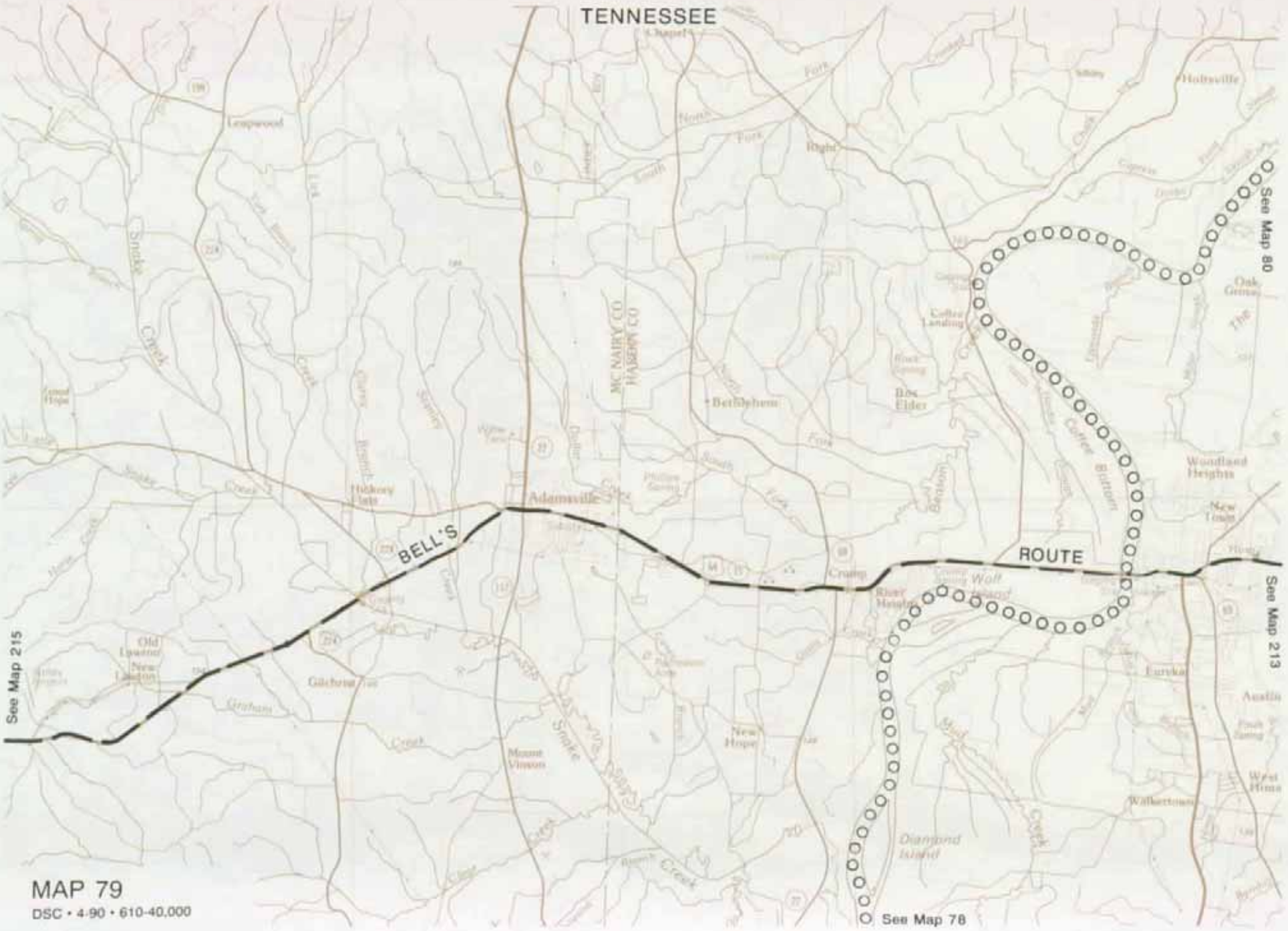

MAP 79

DSC • 4-90 • 610-40.000

TENNESSEE
See Map 81
See Map 79
See Map 214
See Map 212
BELL'S
ROUTE
Savannah
HARDIN CO
WAYNE CO
MAP 80
DSC • 4-90 • 610-40,000

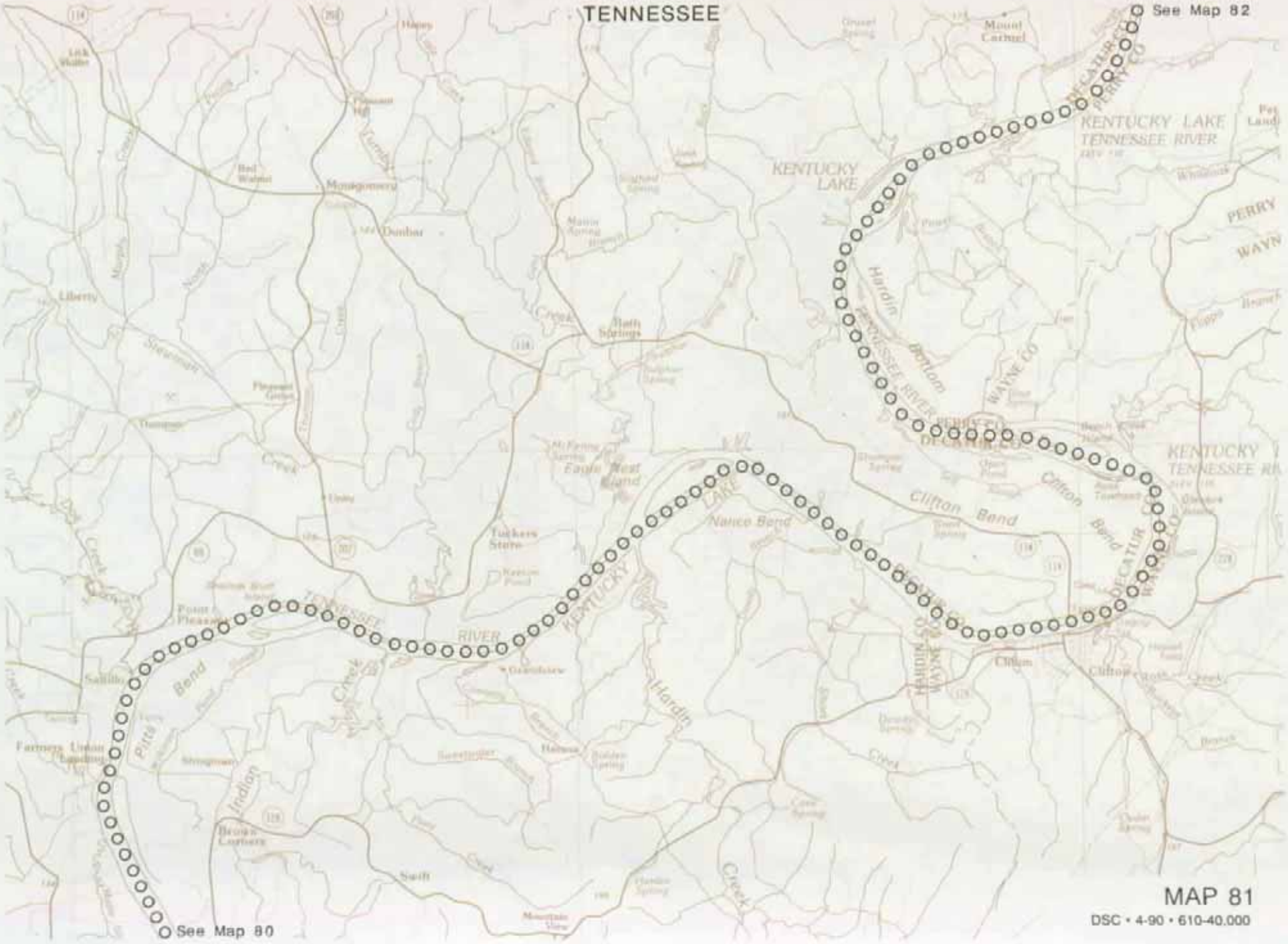
TENNESSEE
See Map 82
See Map 80
KENTUCKY LAKE
TENNESSEE RIVER
KENTUCKY LAKE
TENNESSEE RIVER
Clifton Bend
Nance Bend
Eagle Nest Island
Hardin Bottom
Pitts Bend
Indian Creek
Hardin Creek
Clifton
Montgomery
Dunbar
Liberty
Bath Springs
Tuckers Store
Saltillo
Farmers Union Landing
Brown Corners
Swift
Mount Carmel
Clifton
PERRY CO
DECATUR CO
WAYNE CO
HARDIN CO
MAP 81
DSC • 4-90 • 610-40.000

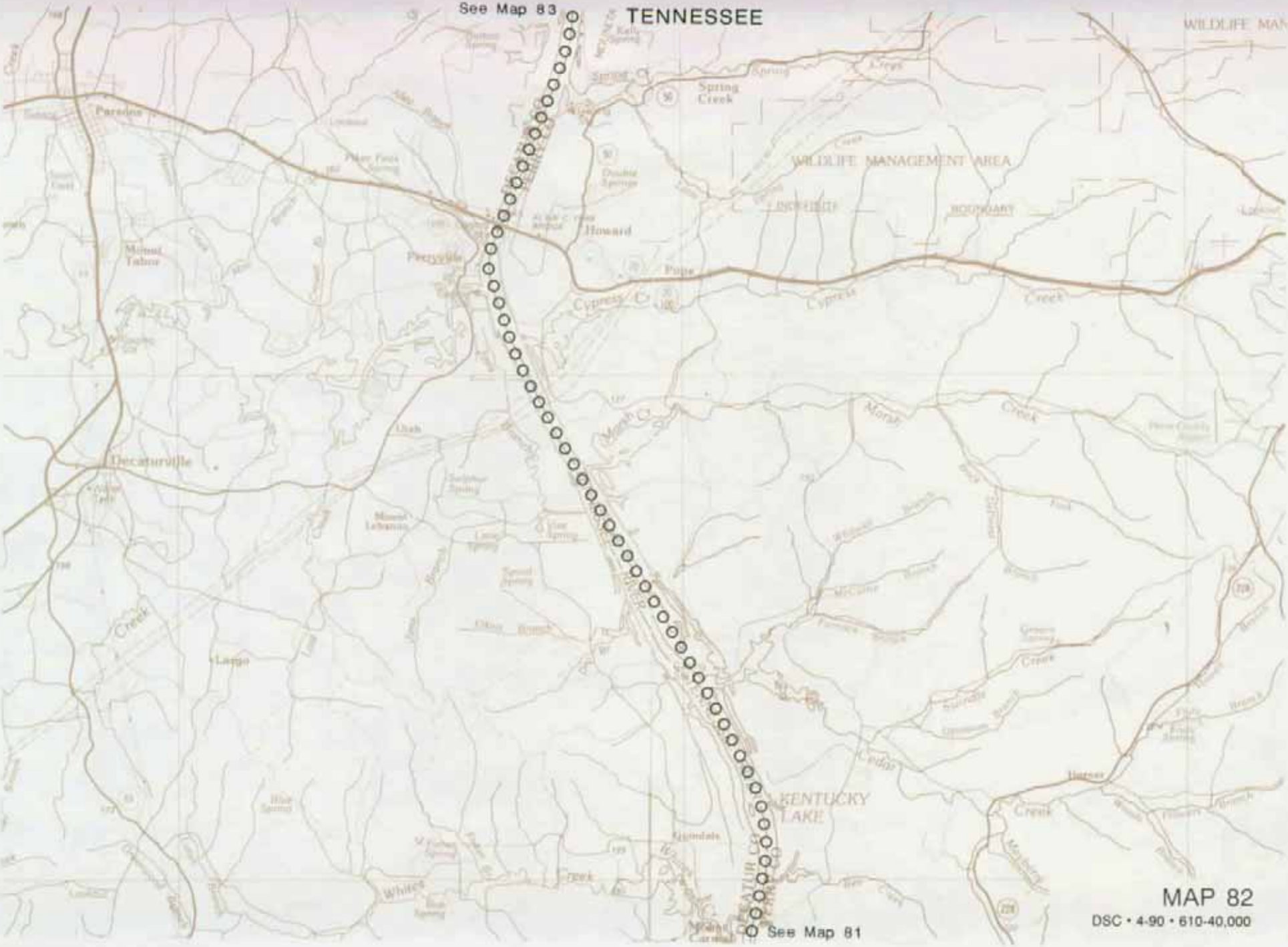

MAP 82

DSC • 4-90 • 610-40,000

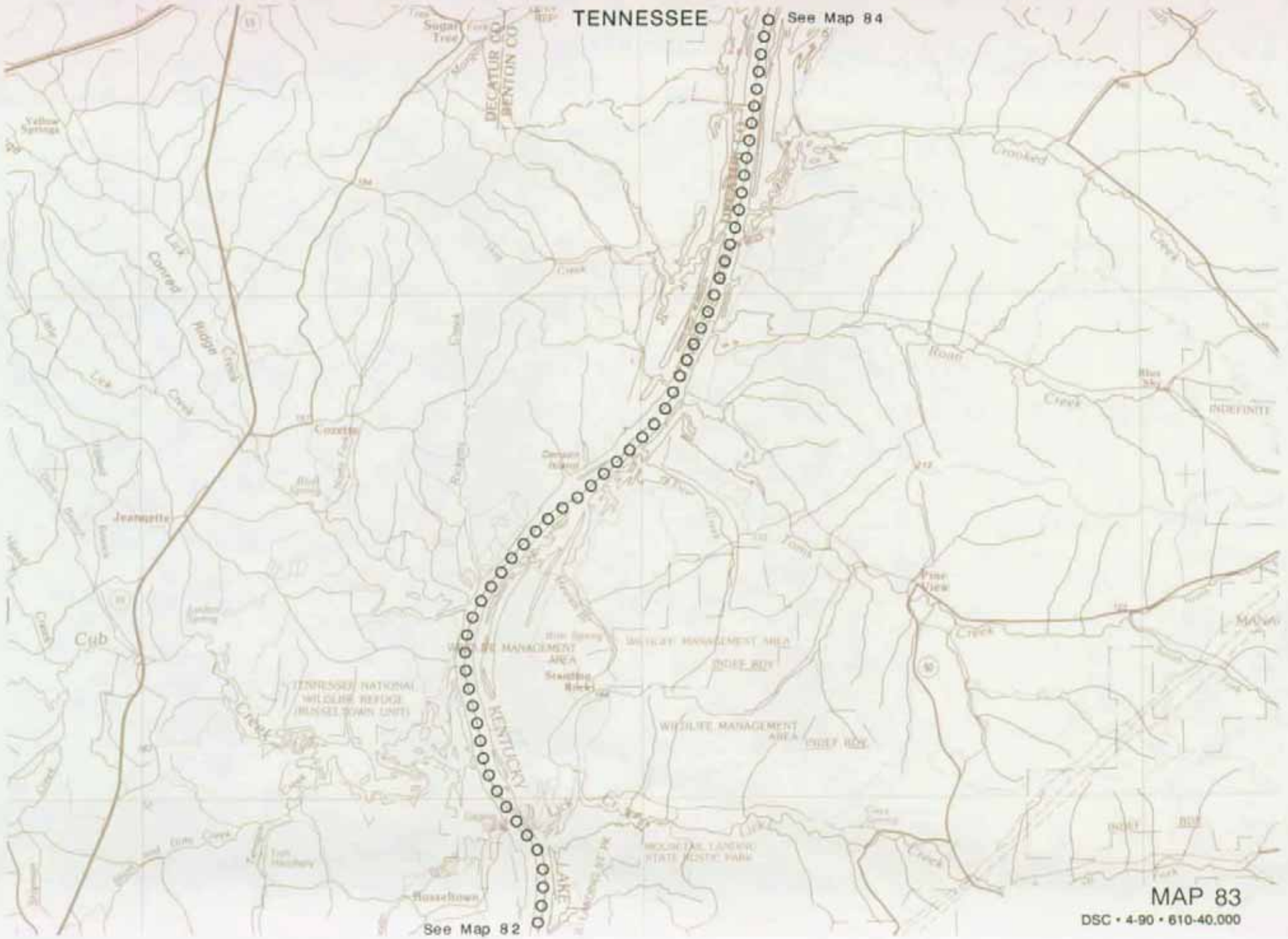
TENNESSEE
See Map 84
See Map 82
DECATUR CO
BENTON CO
Sugar Tree
Yellow Springs
Lick Creek
Conrad Ridge Creek
Cozette
Jeannette
Cub
Crooked Creek
Roan Creek
Blue Sky
INDEFINITE
Pine View
WILDLIFE MANAGEMENT AREA
Standing Rock
INDEF BDY
TENNESSEE NATIONAL WILDLIFE REFUGE (RUSSELTOWN UNIT)
KENTUCKY LAKE
MOUNTAIN LANDING STATE RUSTIC PARK
Russeltown
MAP 83
DSC • 4-90 • 610-40,000

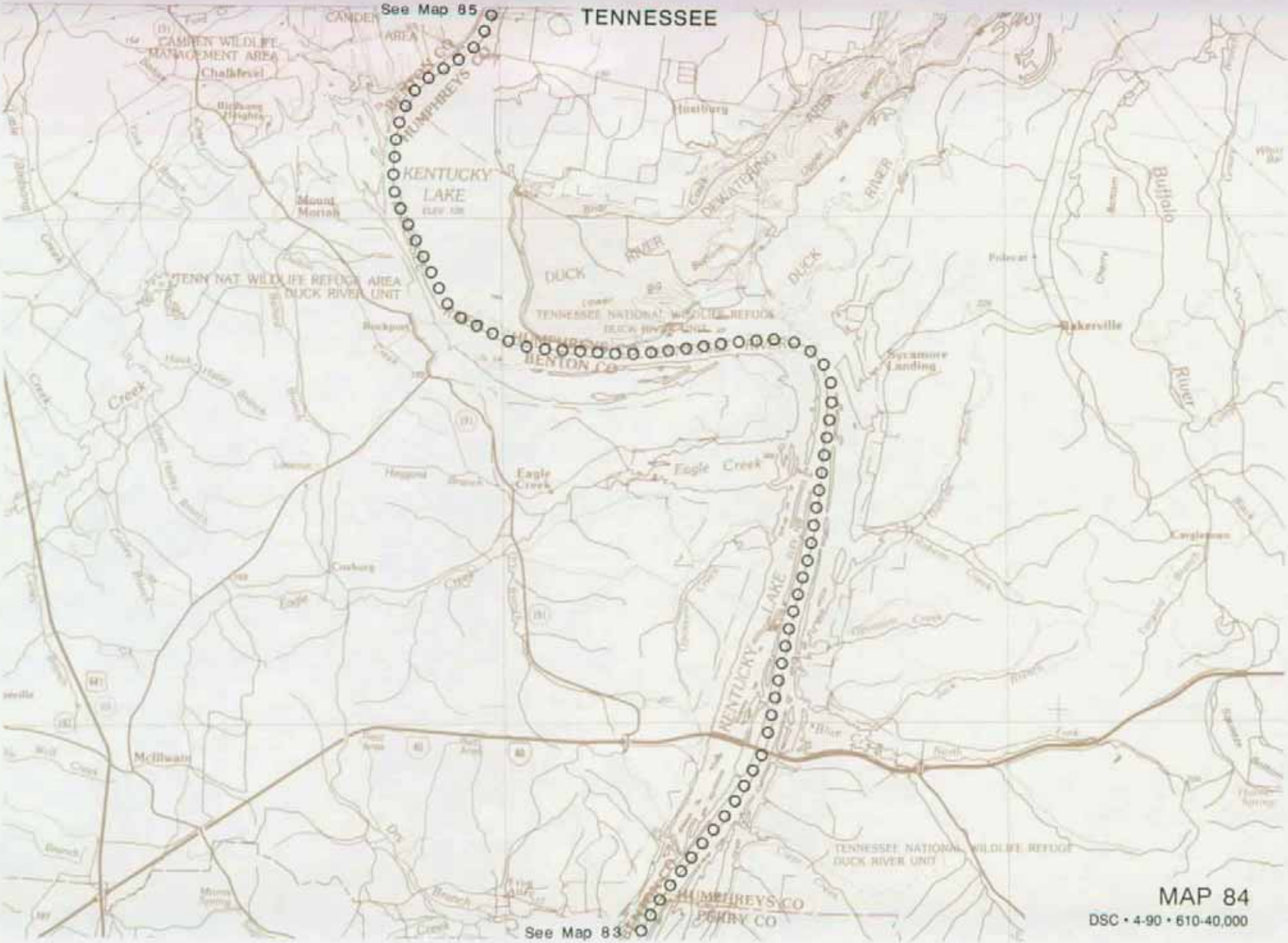

MAP 84

DSC • 4-90 • 610-40,000

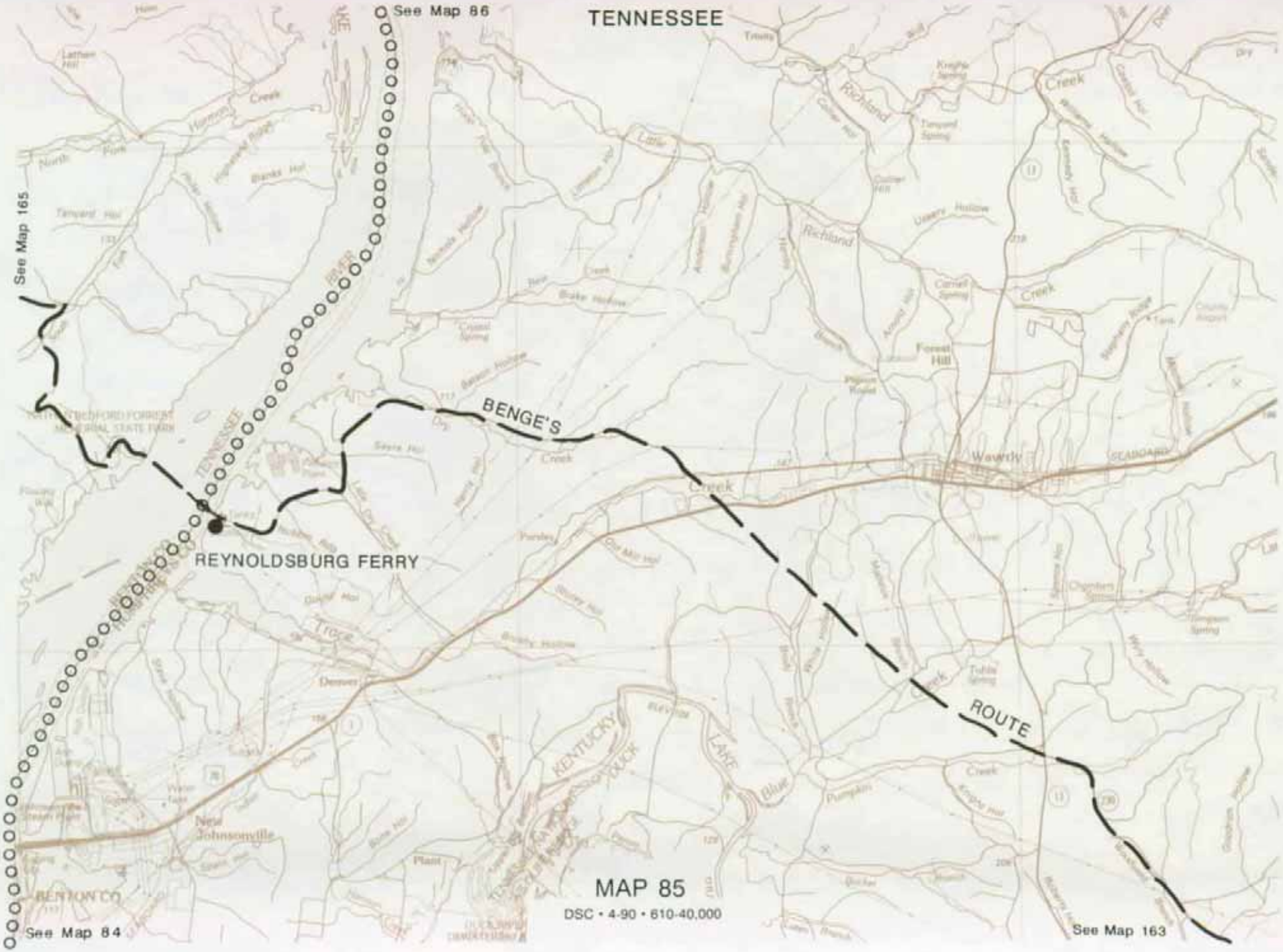
TENNESSEE
See Map 86
See Map 165
BENGE'S
ROUTE
REYNOLDSBURG FERRY
Waverly
See Map 84
See Map 163
MAP 85
DSC • 4-90 • 610-40,000

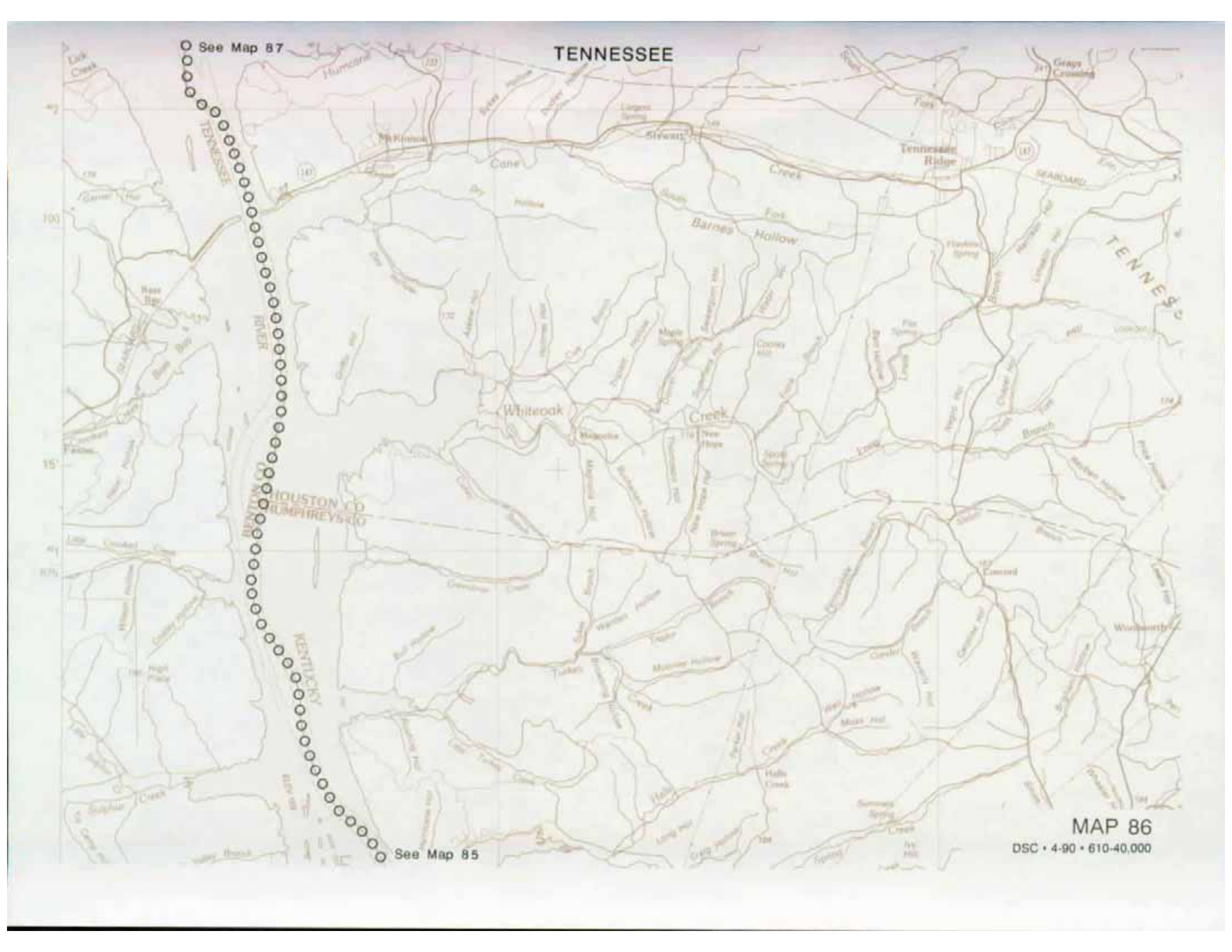
See Map 87
TENNESSEE
Lick Creek
Hurricane
Gravs Crossing
McKinnon
Stewart
Cane
Creek
Tennessee Ridge
SEABOARD
Barnes
Hollow
TENNESSEE
Ross Bar
TENNESSEE RIVER
Whiteoak
Creek
HOUSTON CO
HUMPHREYS CO
KENTUCKY
Concord
Sulphur
Creek
See Map 85
MAP 86
DSC • 4-90 • 610-40,000

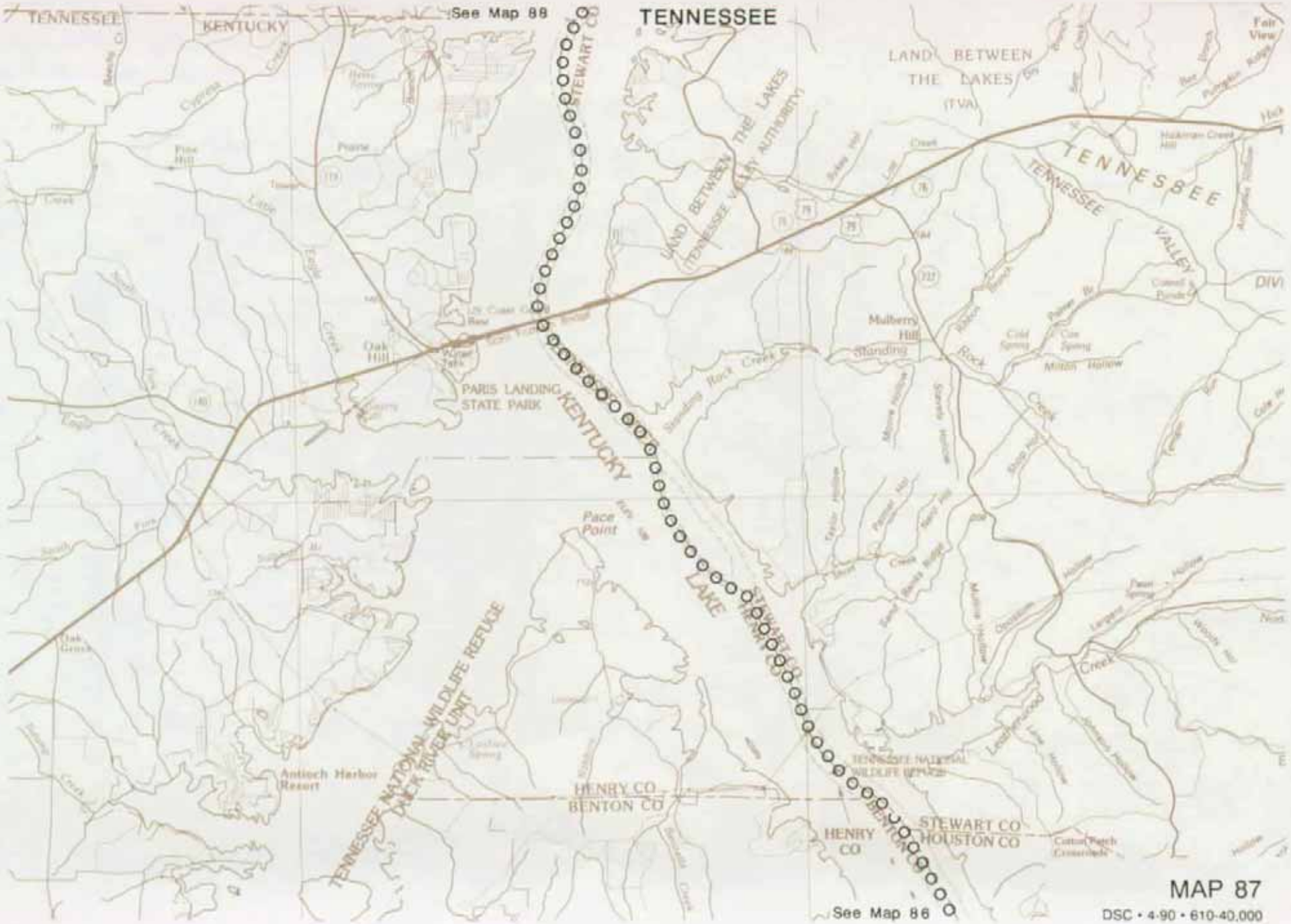

MAP 87

DSC • 4-90 • 610-40,000

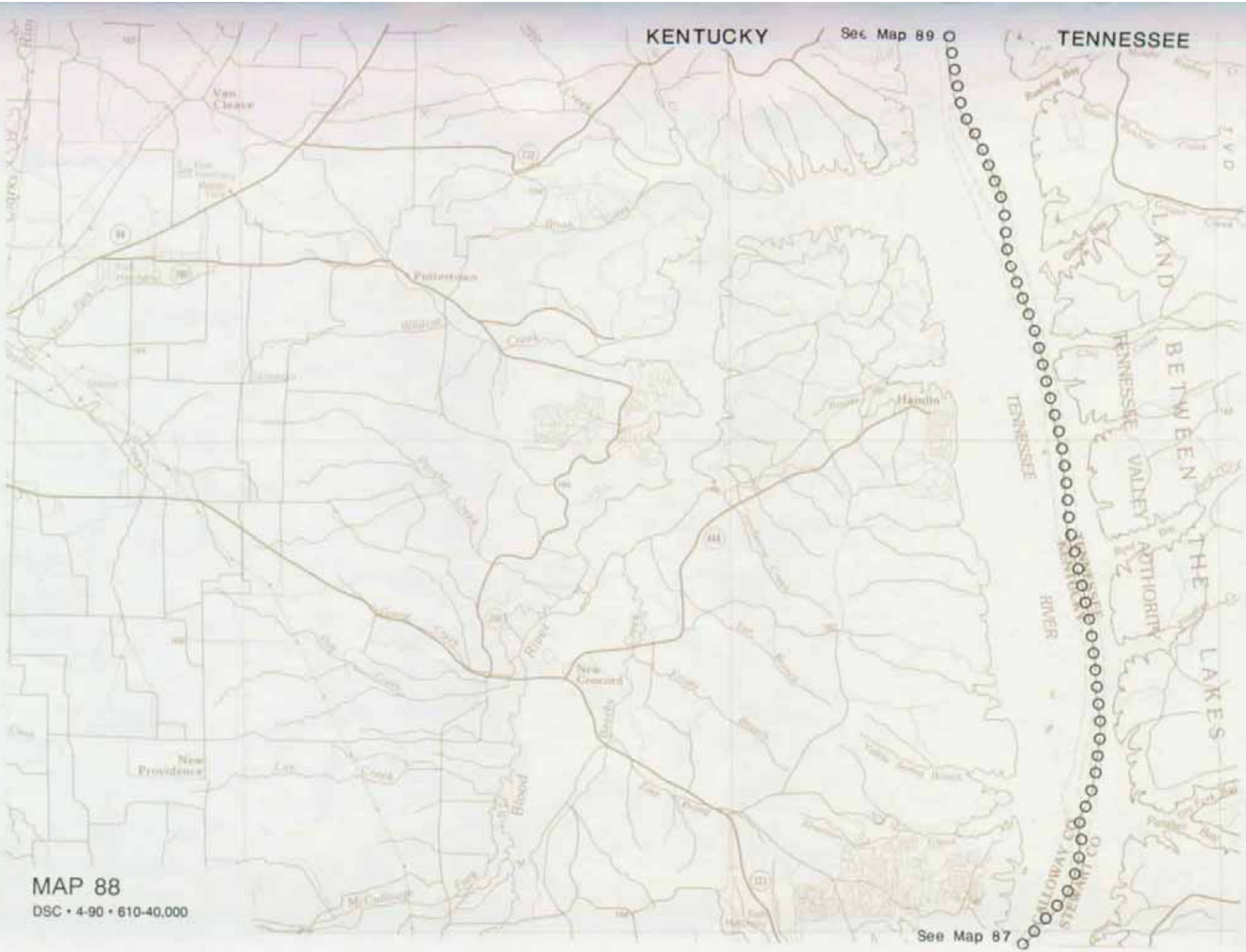

MAP 88

DSC • 4-90 • 610-40,000

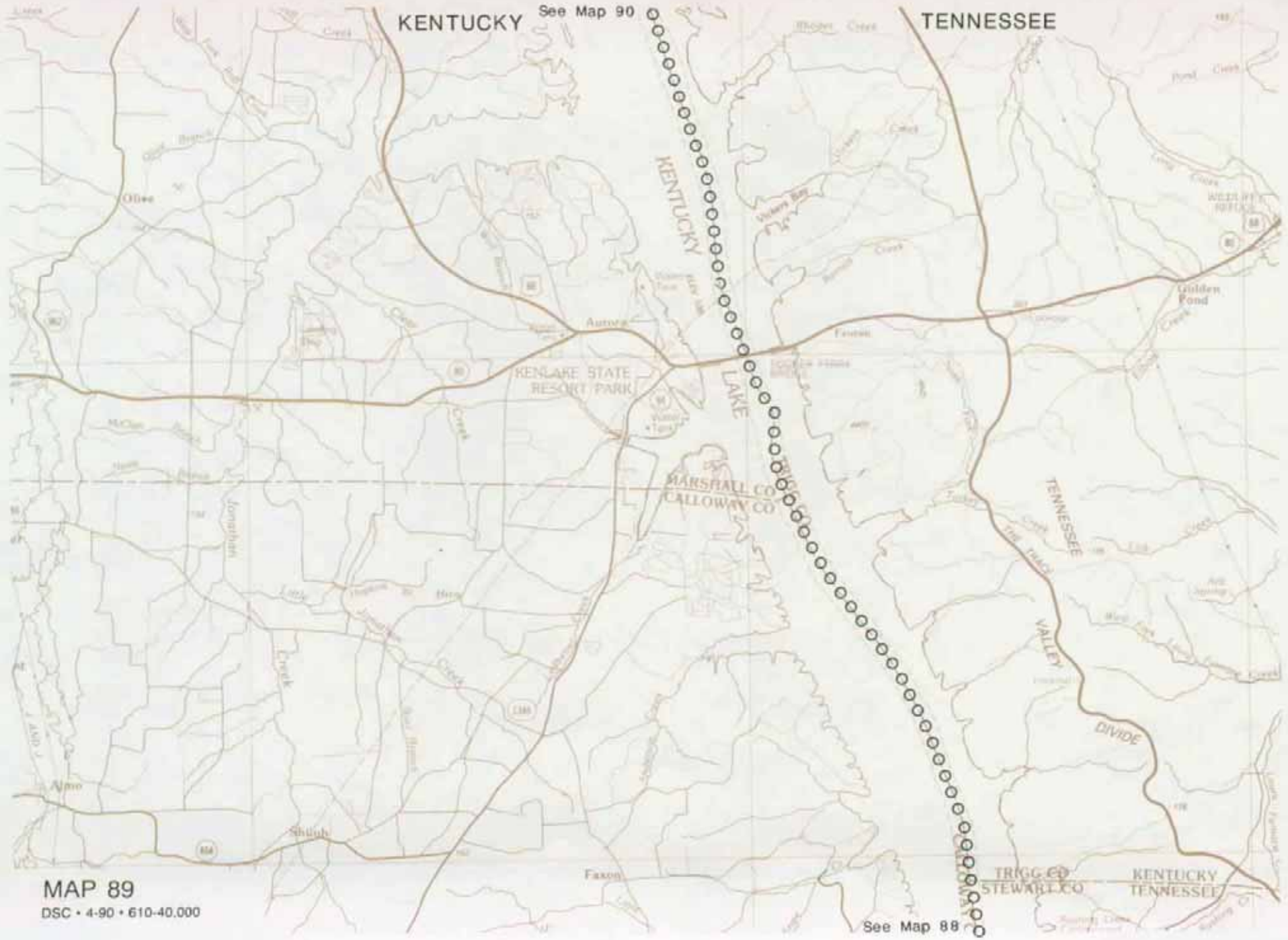

MAP 89

DSC • 4-90 • 610-40.000

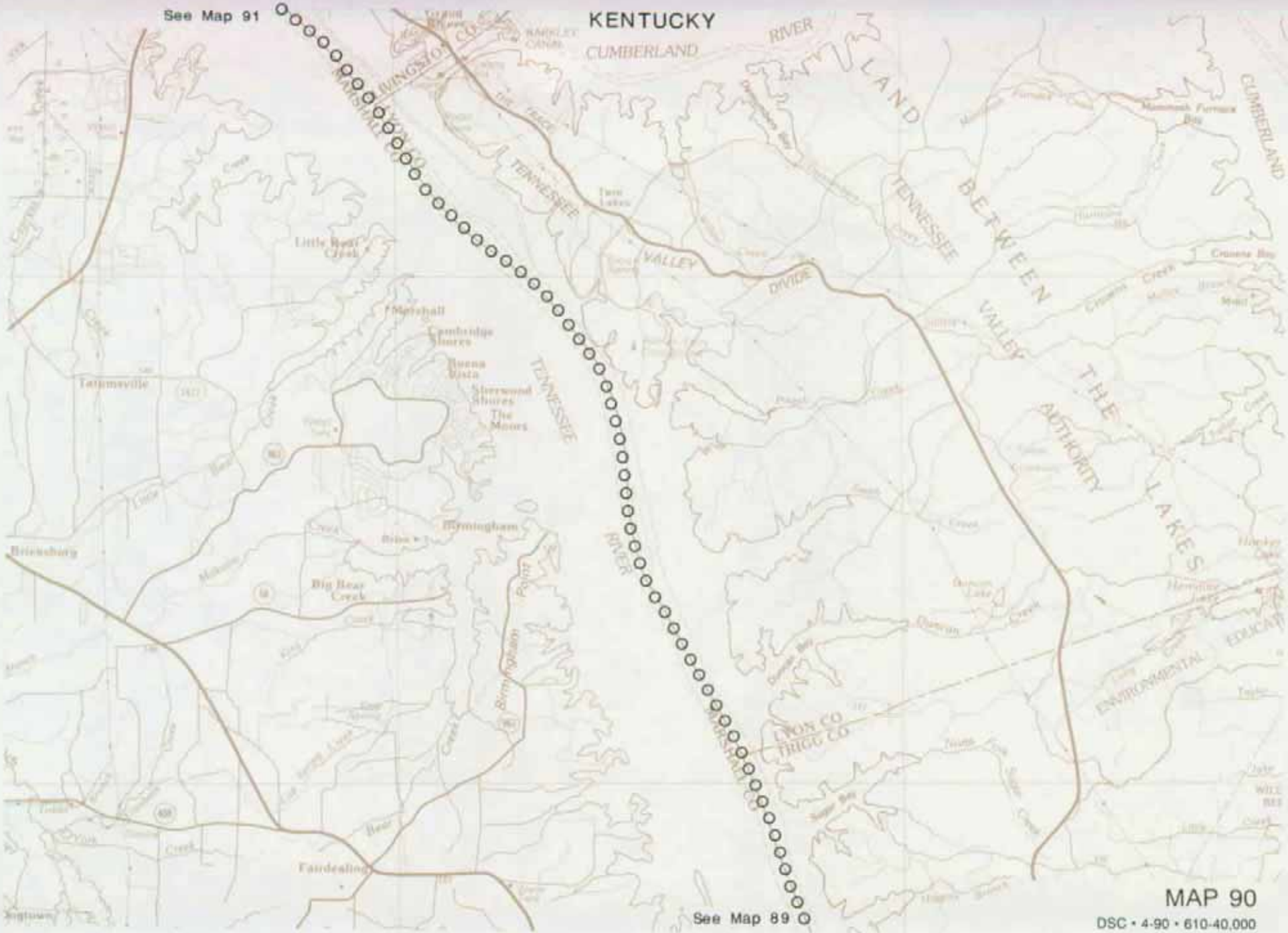

MAP 90

DSC • 4-90 • 610-40,000

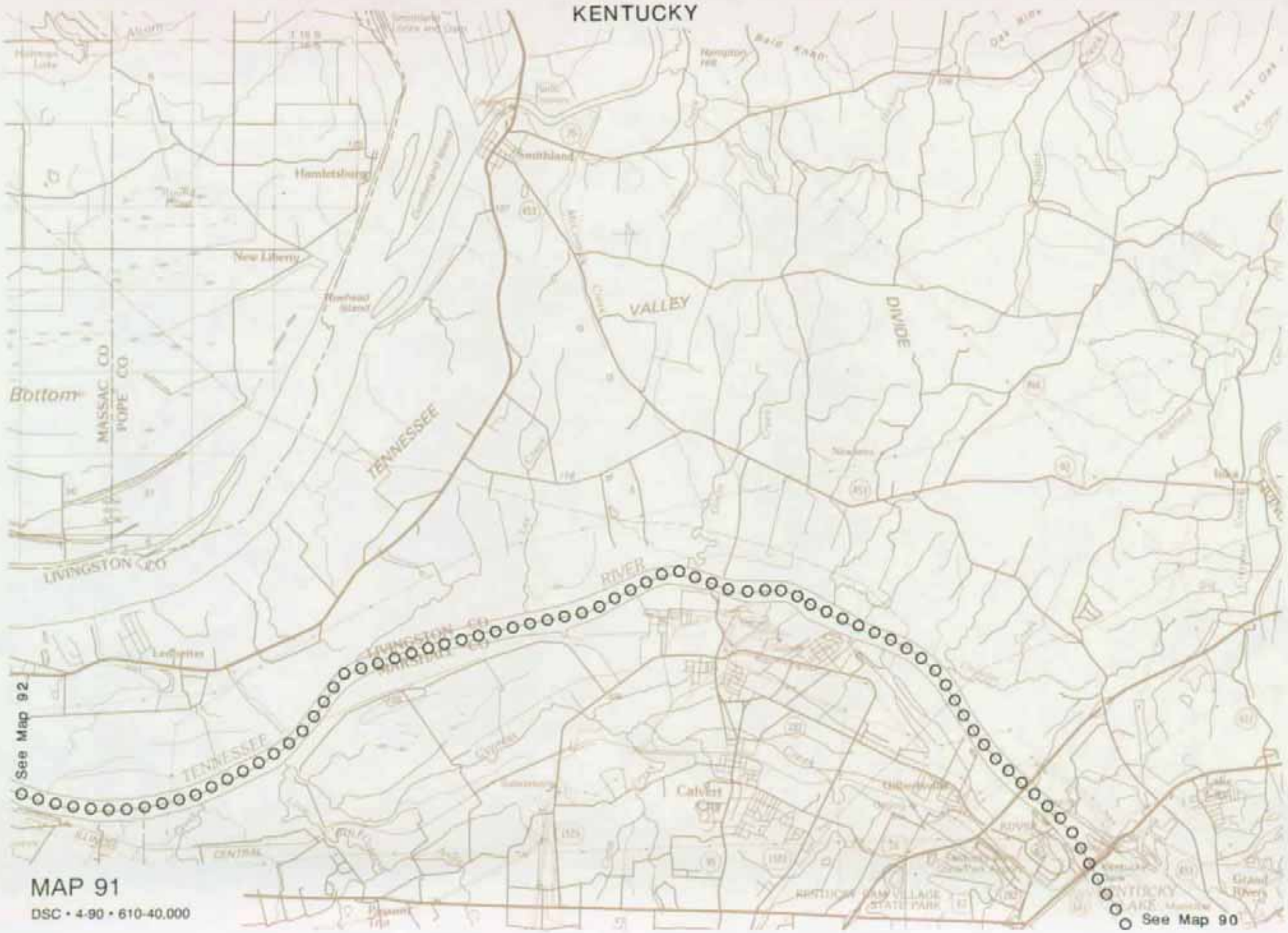

MAP 91

DSC • 4-90 • 610-40.000

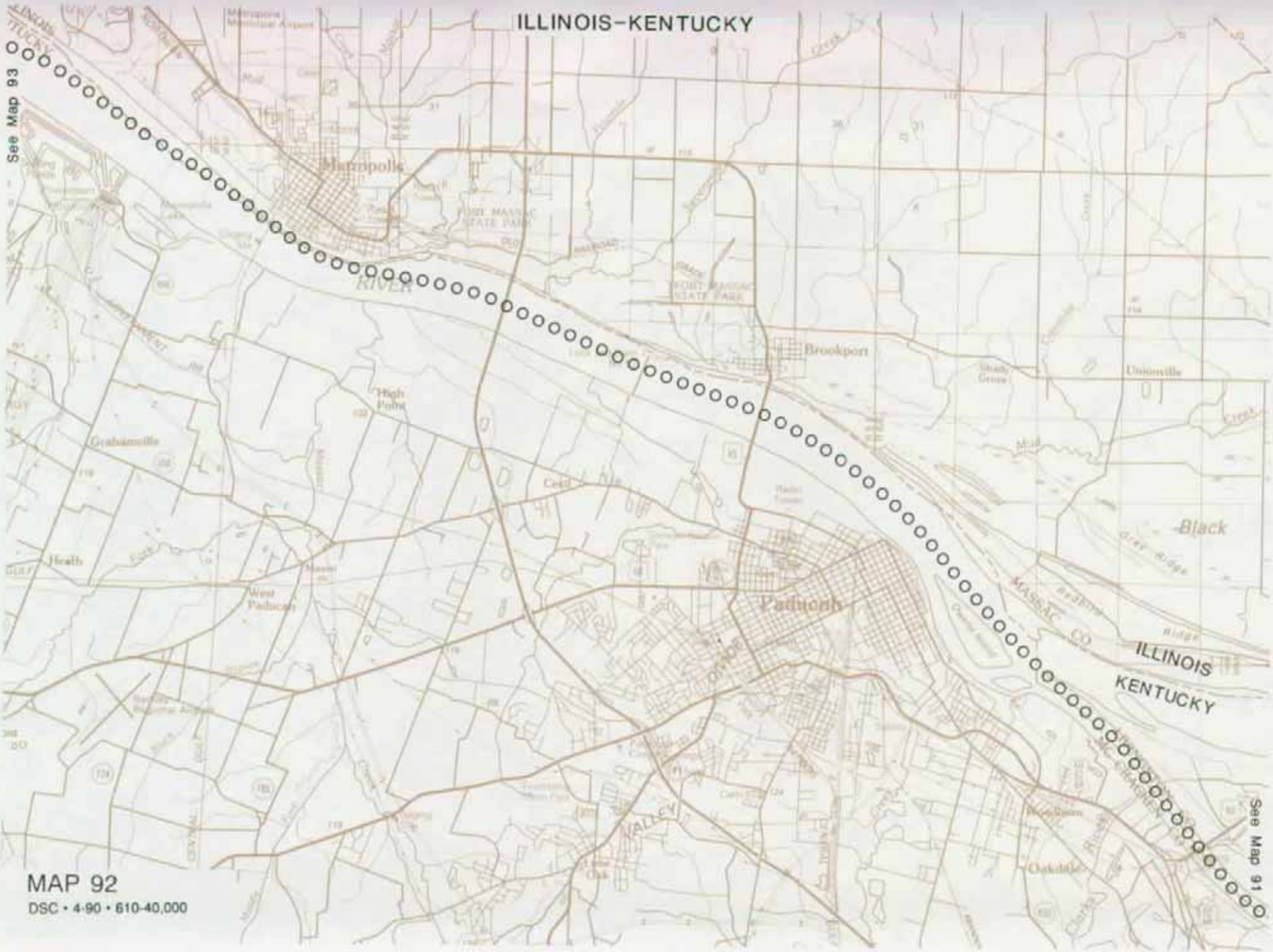

MAP 92

DSC • 4-90 • 610-40,000

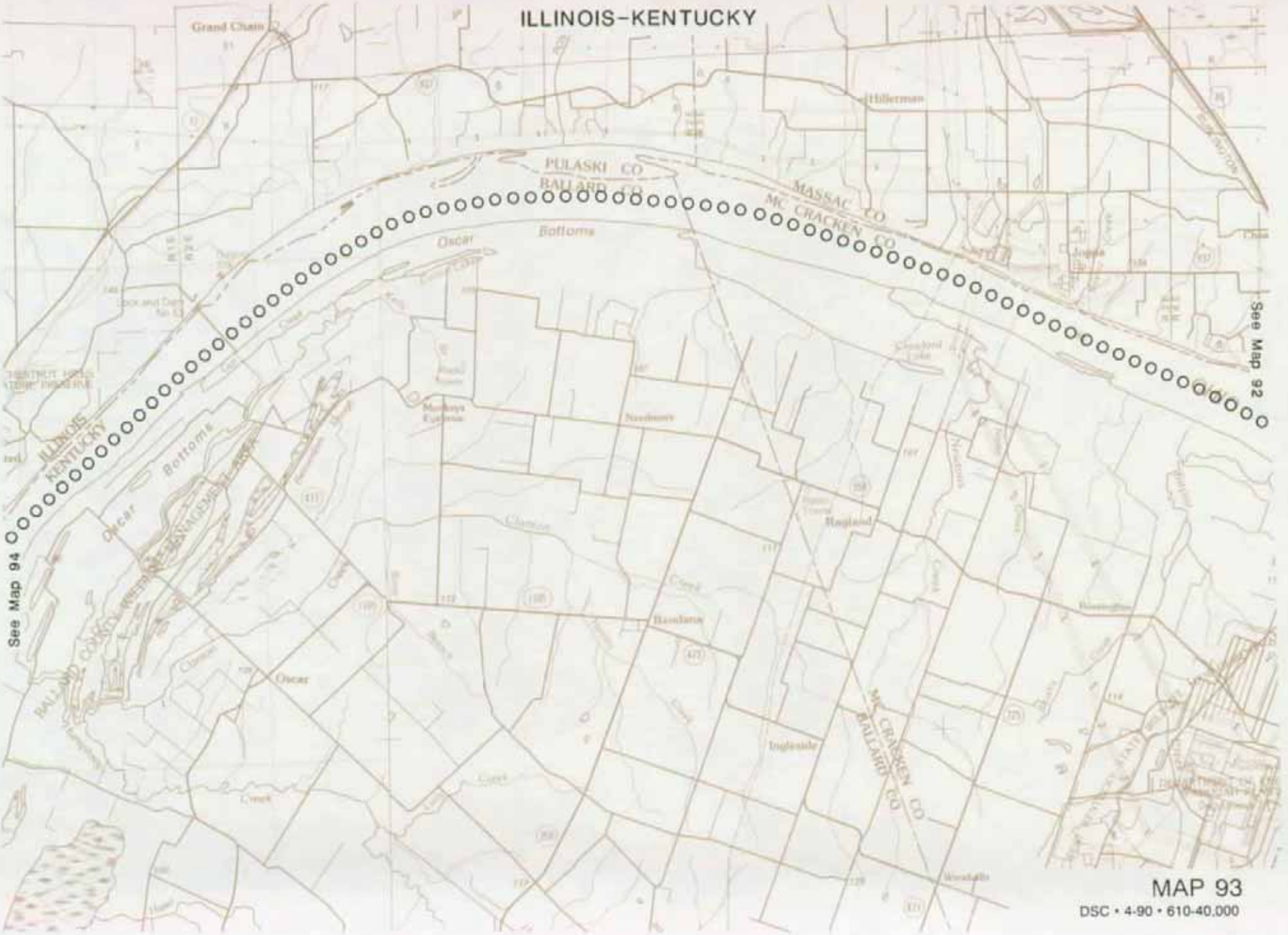

MAP 93

DSC • 4-90 • 610-40.000

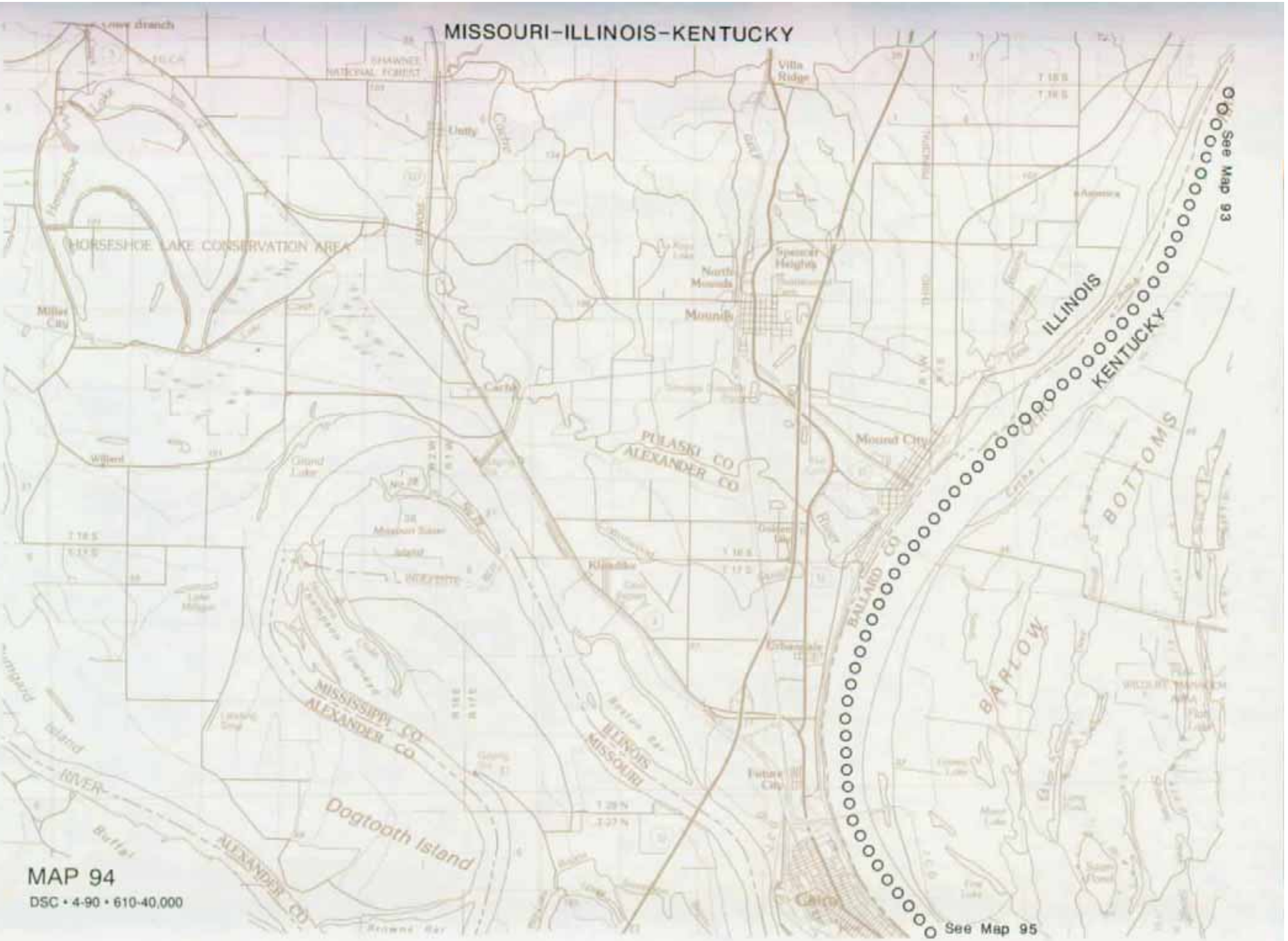

MAP 94

DSC • 4-90 • 610-40,000

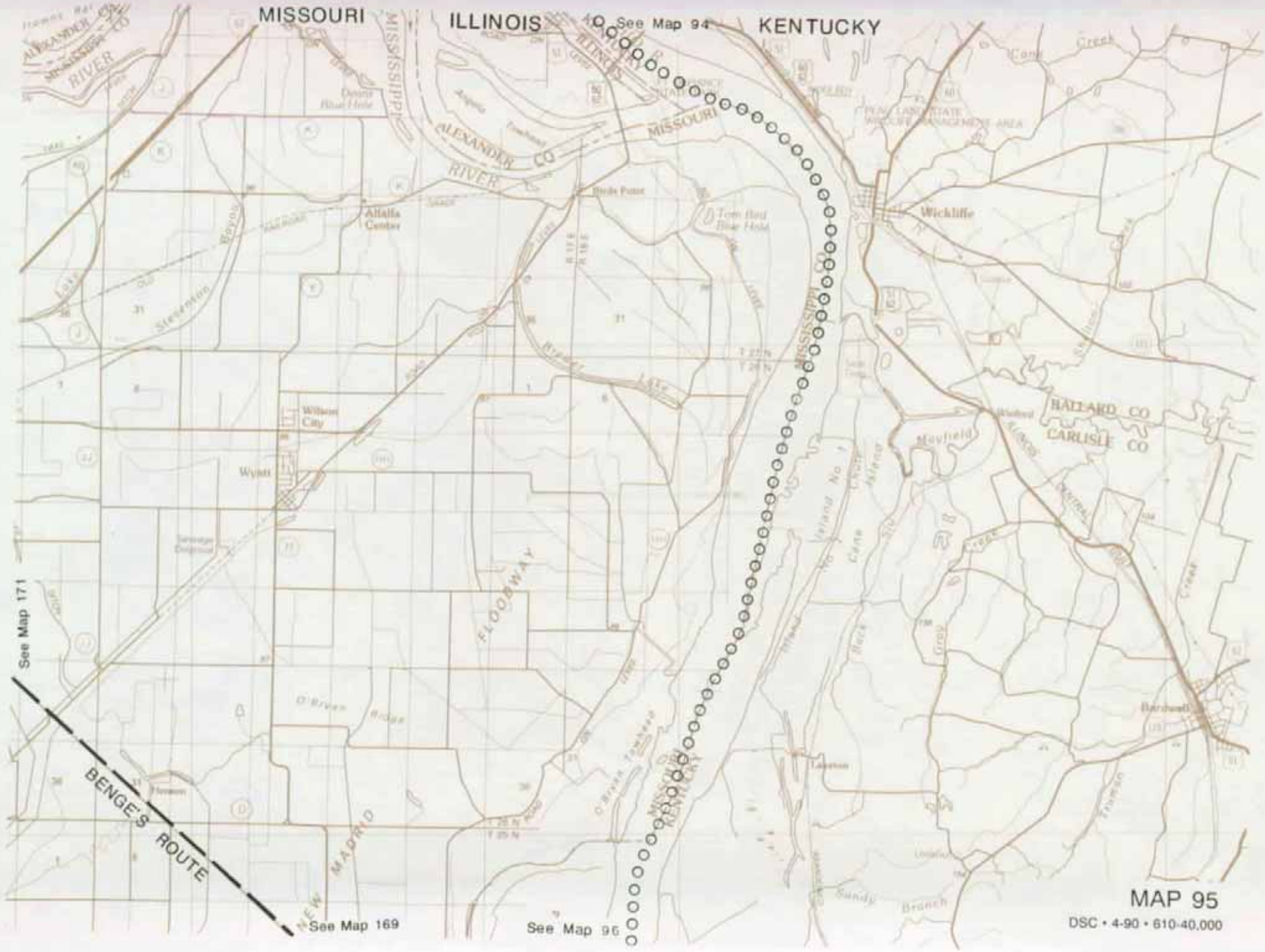
MISSOURI
ILLINOIS
KENTUCKY
See Map 94
MISSISSIPPI RIVER
ALEXANDER CO
MISSOURI
ILLINOIS
Wickliffe
Mayfield
HALLARD CO
CARLISLE CO
Altalla Center
Wilson City
Wyatt
FLOODWAY
NEW MADRID
BENGE'S ROUTE
See Map 171
See Map 169
See Map 96
MAP 95
DSC • 4-90 • 610-40,000

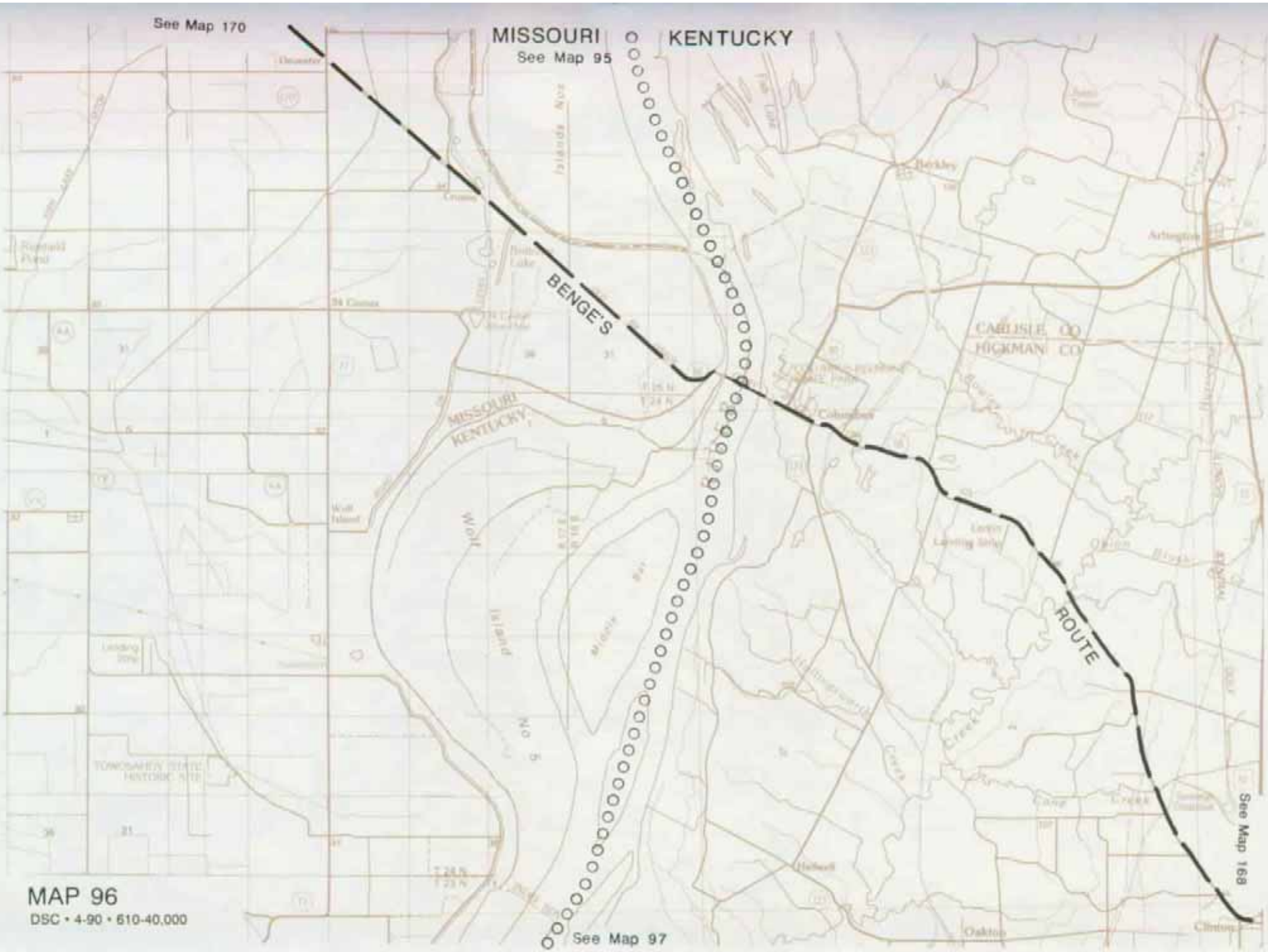

MAP 96

DSC • 4-90 • 610-40,000

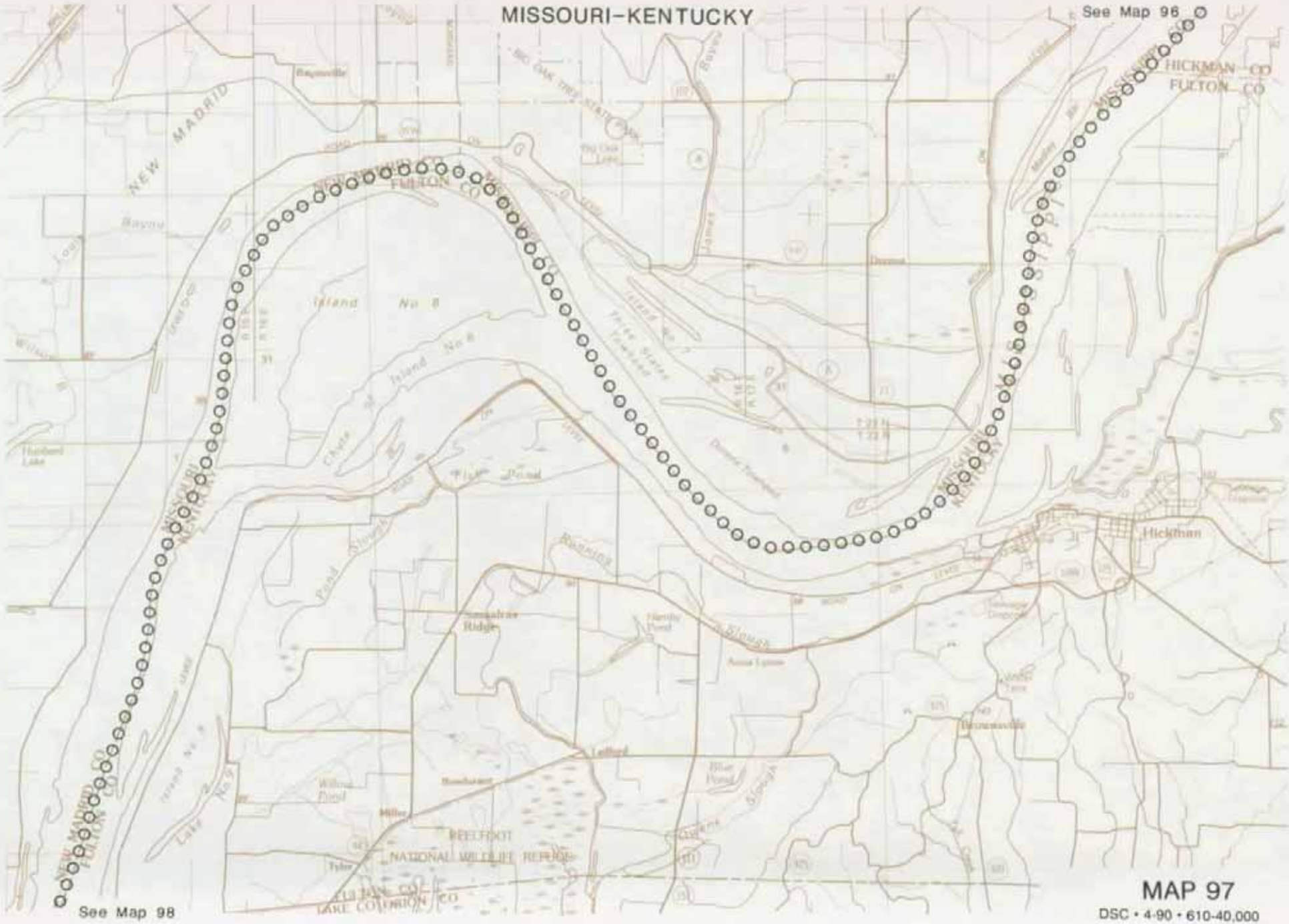
MISSOURI-KENTUCKY
See Map 96
See Map 98
NEW MADRID
FULTON CO
HICKMAN CO
FULTON CO
Island No 8
Hickman
Ridge
Ledford
Miller
Tyler
REELFOOT
NATIONAL WILDLIFE REFUGE
LAKE COTORION CO
MISSOURI
KENTUCKY
MISSISSIPPI
MAP 97
DSC • 4-90 • 610-40,000

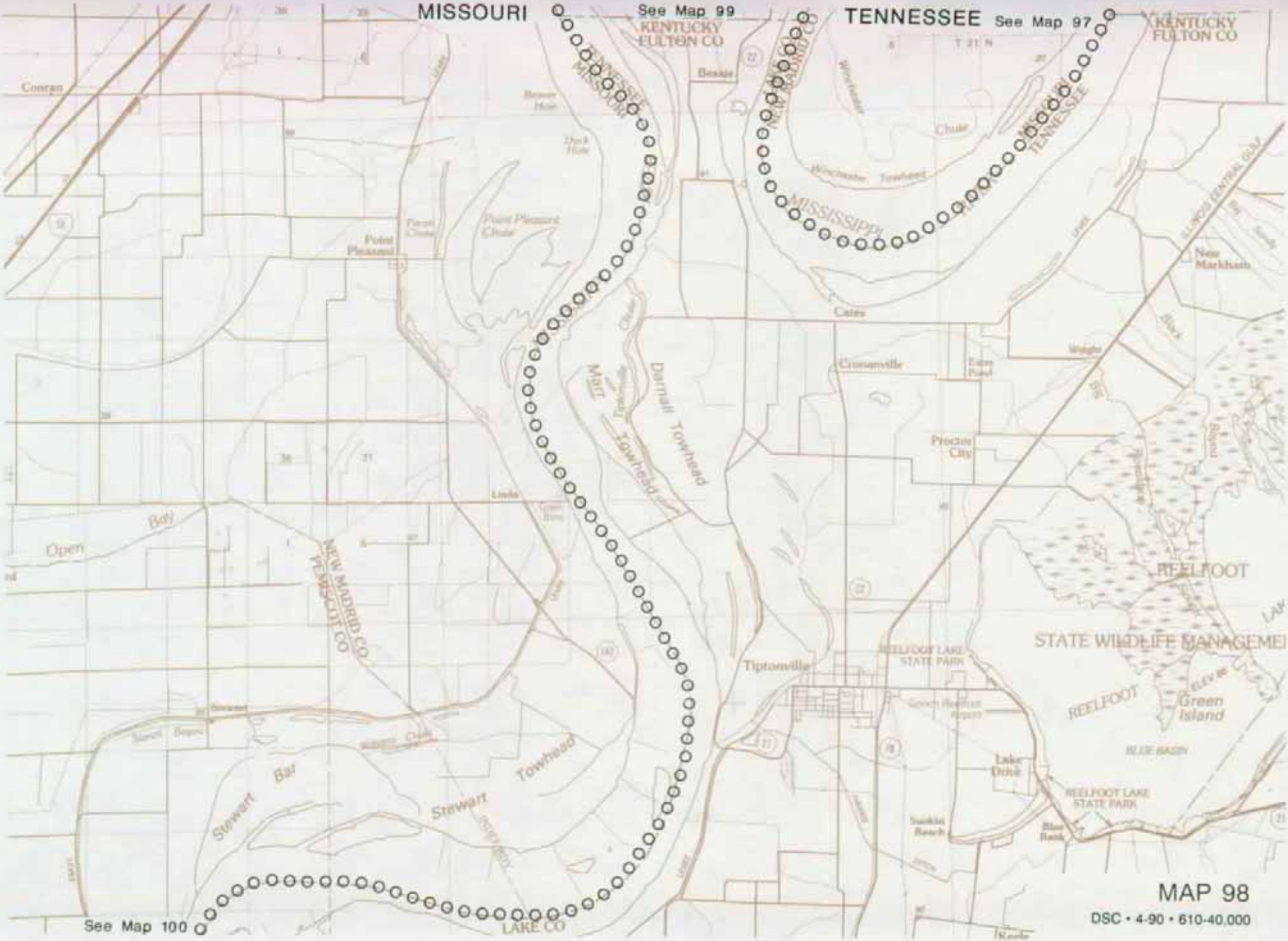
MISSOURI
See Map 99
KENTUCKY
FULTON CO
TENNESSEE
See Map 97
KENTUCKY
FULTON CO
Conran
Beaver Hole
Duck Hole
Point Pleasant
Point Pleasant Chute
Beasley
Winchester
Chute
Winchester Towhead
MISSISSIPPI
New Markham
Cates
Crosanville
Eates Pond
Procter City
Marr Towhead
Darnall Towhead
Linda
Open Bay
NEW MADRID CO
PEMISCOT CO
REELFOOT
STATE WILDLIFE MANAGEME
REELFOOT LAKE STATE PARK
Tiptonville
Green Island
BLUE BASIN
Lake Drive
REELFOOT LAKE STATE PARK
Sunkin Beach
Blue Bank
Stewart Bar
Stewart Towhead
See Map 100
LAKE CO
MAP 98
DSC • 4-90 • 610-40,000

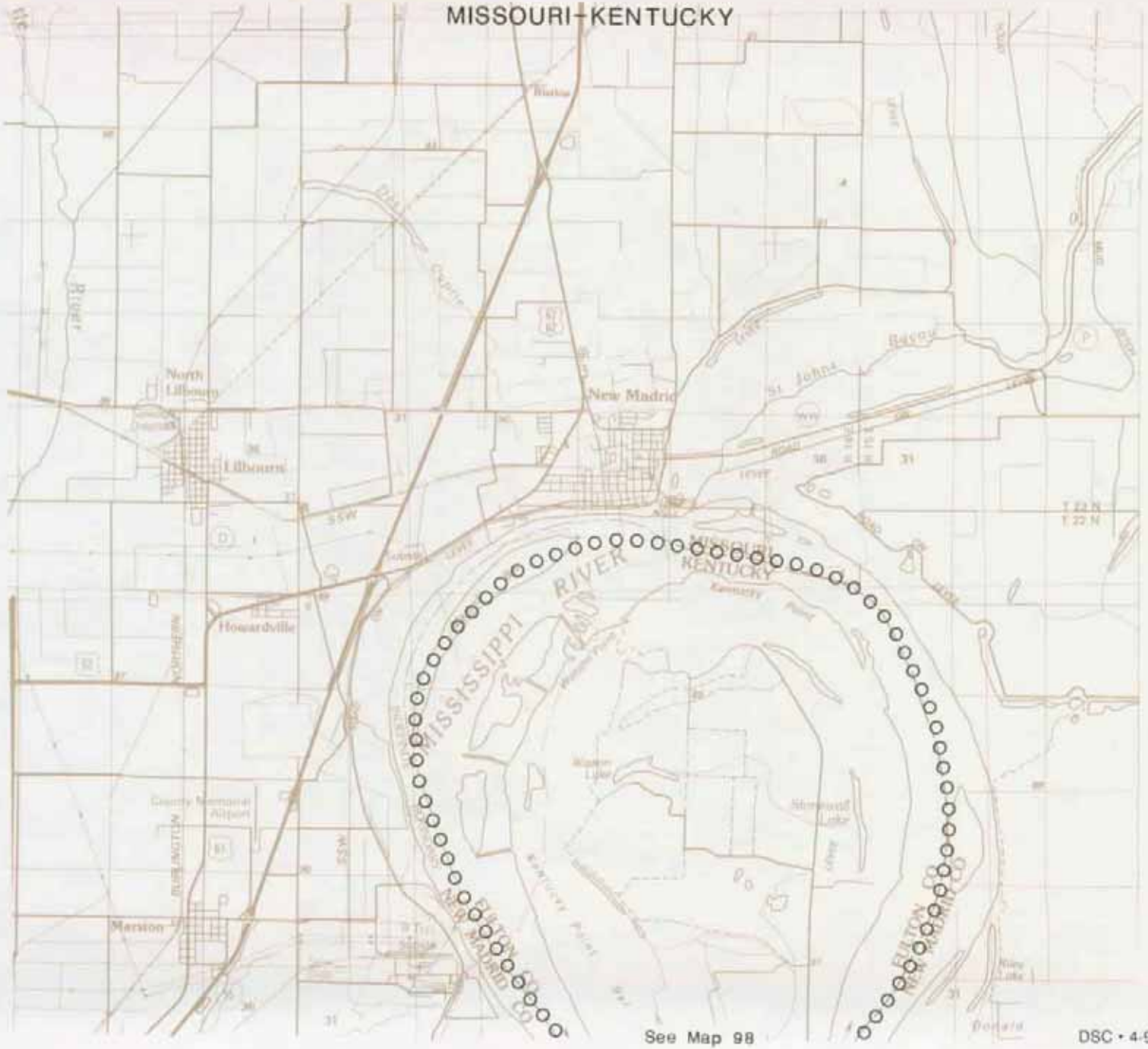

MAP 99

DSC • 4-90 • 610-40,000

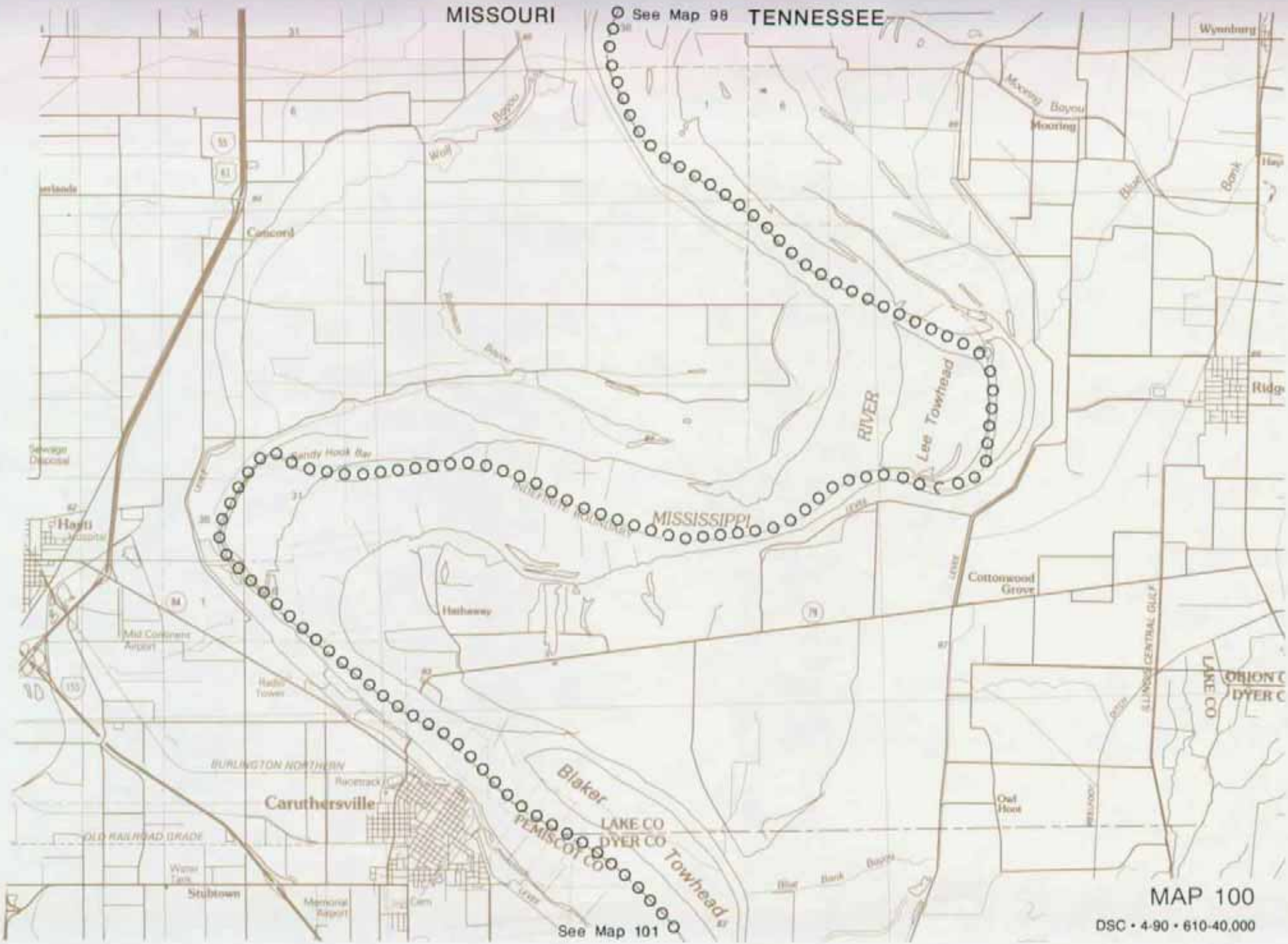
MISSOURI
See Map 98
TENNESSEE
Wynnburg
Mooring Bayou
Mooring
Blue Bank
Concord
Wolf Bayou
Sandy Hook Bay
INDEFINITE BOUNDARY
MISSISSIPPI
RIVER
Lee Towhead
Ridge
Hayti
Hathaway
Cottonwood Grove
Mid Continent Airport
Radio Tower
BURLINGTON NORTHERN
Racetrack
Caruthersville
OLD RAILROAD GRADE
Water Tank
Stubtown
Memorial Airport
Blaker Towhead
LAKE CO
DYER CO
PEMISCOT CO
Blue Bank Bayou
Owl Hoot
ILLINOIS CENTRAL GULF
LAKE CO
OBION C
DYER C
See Map 101
MAP 100
DSC • 4-90 • 610-40,000

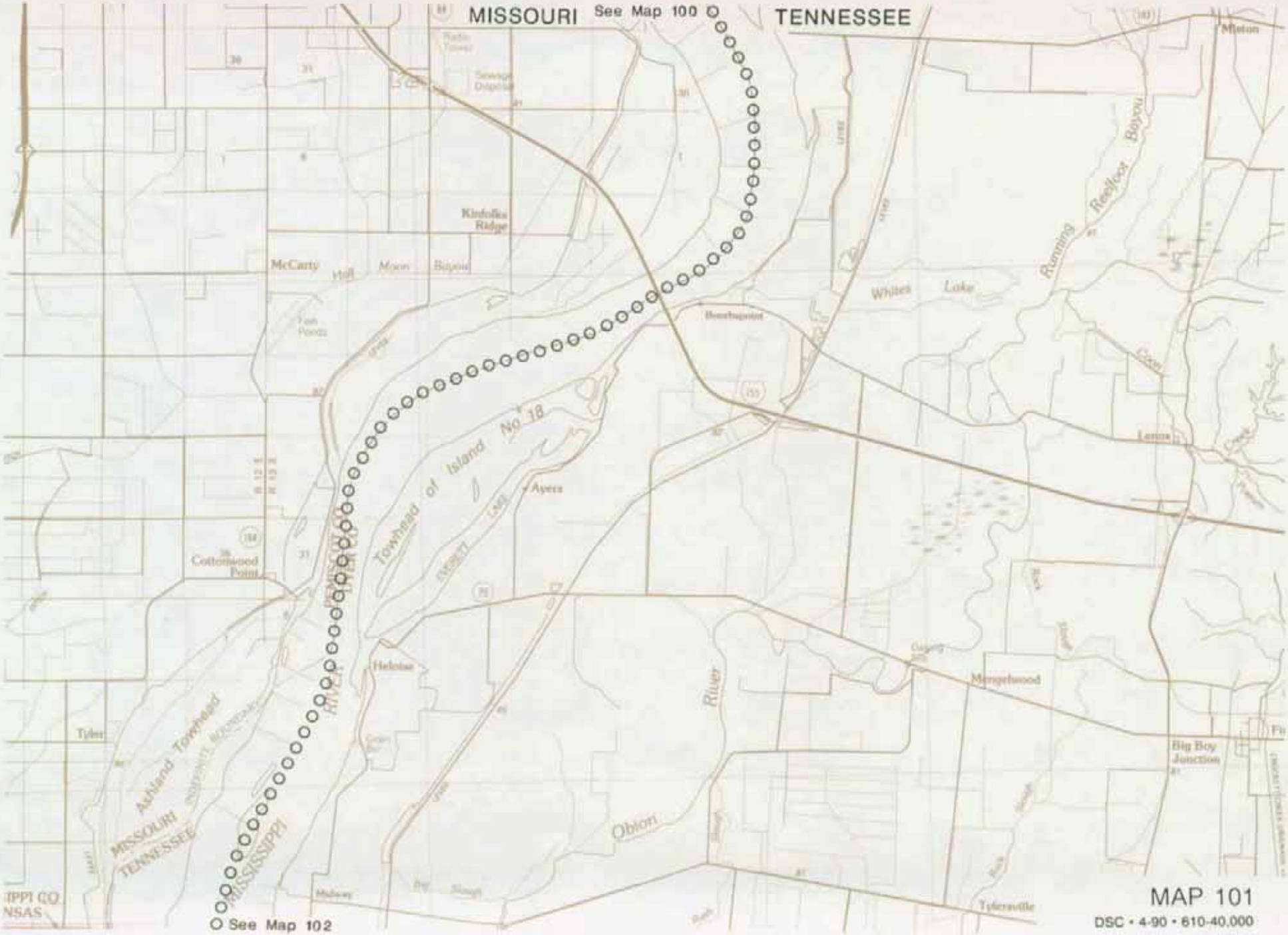

MAP 101

DSC • 4-90 • 610-40,000

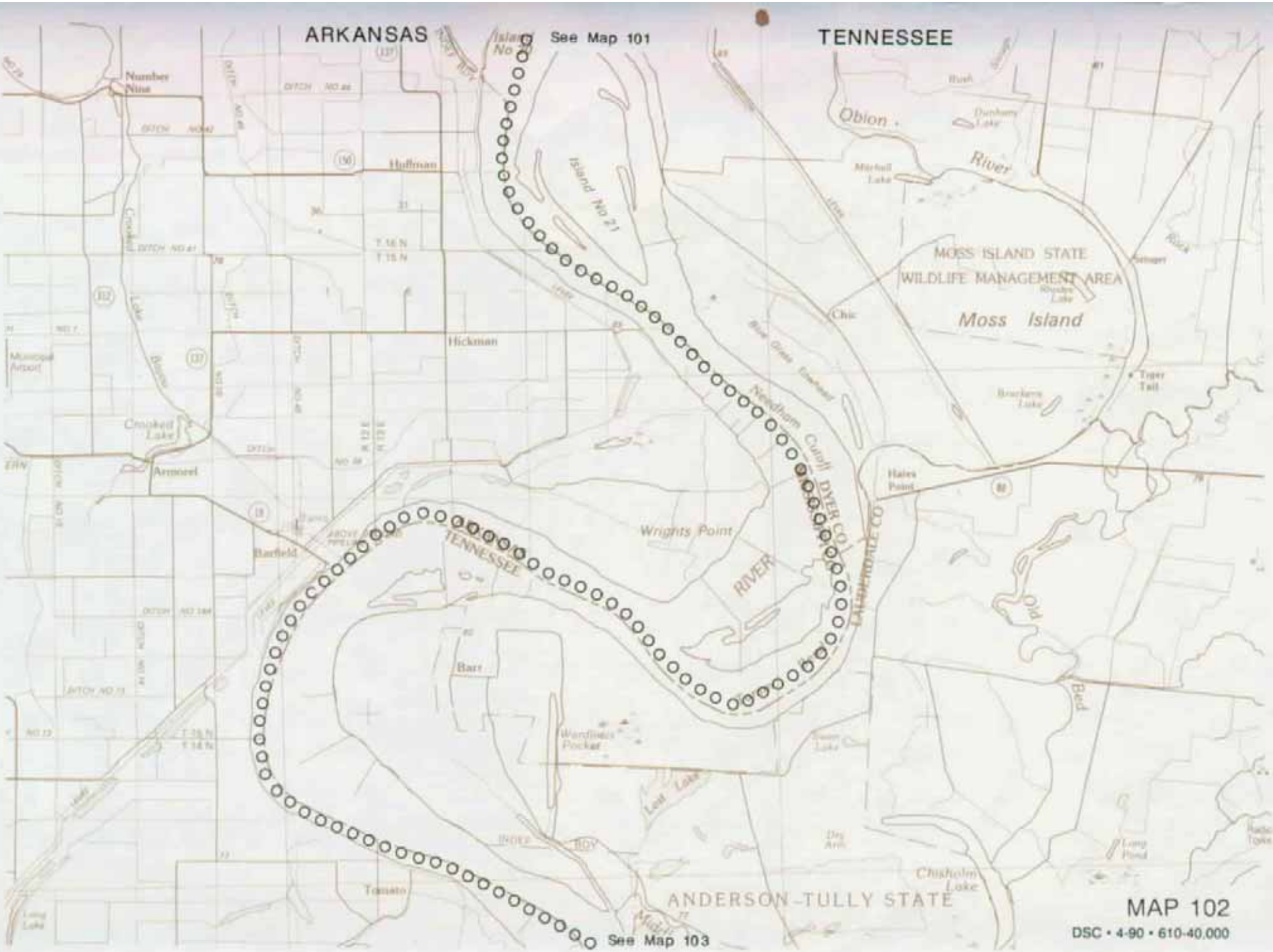
ARKANSAS
TENNESSEE
See Map 101
See Map 103
Island No 20
Island No 21
Number Nine
Huffman
Hickman
Armorel
Barfield
Crooked Lake
Municipal Airport
Obion
River
Mitchell Lake
Dunham Lake
MOSS ISLAND STATE
WILDLIFE MANAGEMENT AREA
Moss Island
Chic
Tiger Tail
Brackens Lake
Hales Point
Needham Cutoff
DYER CO
LAUDERDALE CO
Wrights Point
RIVER
TENNESSEE
Barr
Wardlows Pocket
Lost Lake
Old Bed
Chisholm Lake
Tomato
ANDERSON-TULLY STATE
Long Lake
Long Pond
Radio Tower
T 16 N
T 15 N
T 14 N
R 12 E
R 13 E
DITCH NO 41
DITCH NO 44
DITCH NO 13
DITCH NO 184
DITCH NO 48
DITCH NO 46
INDEX BOY
MAP 102
DSC • 4-90 • 610-40,000

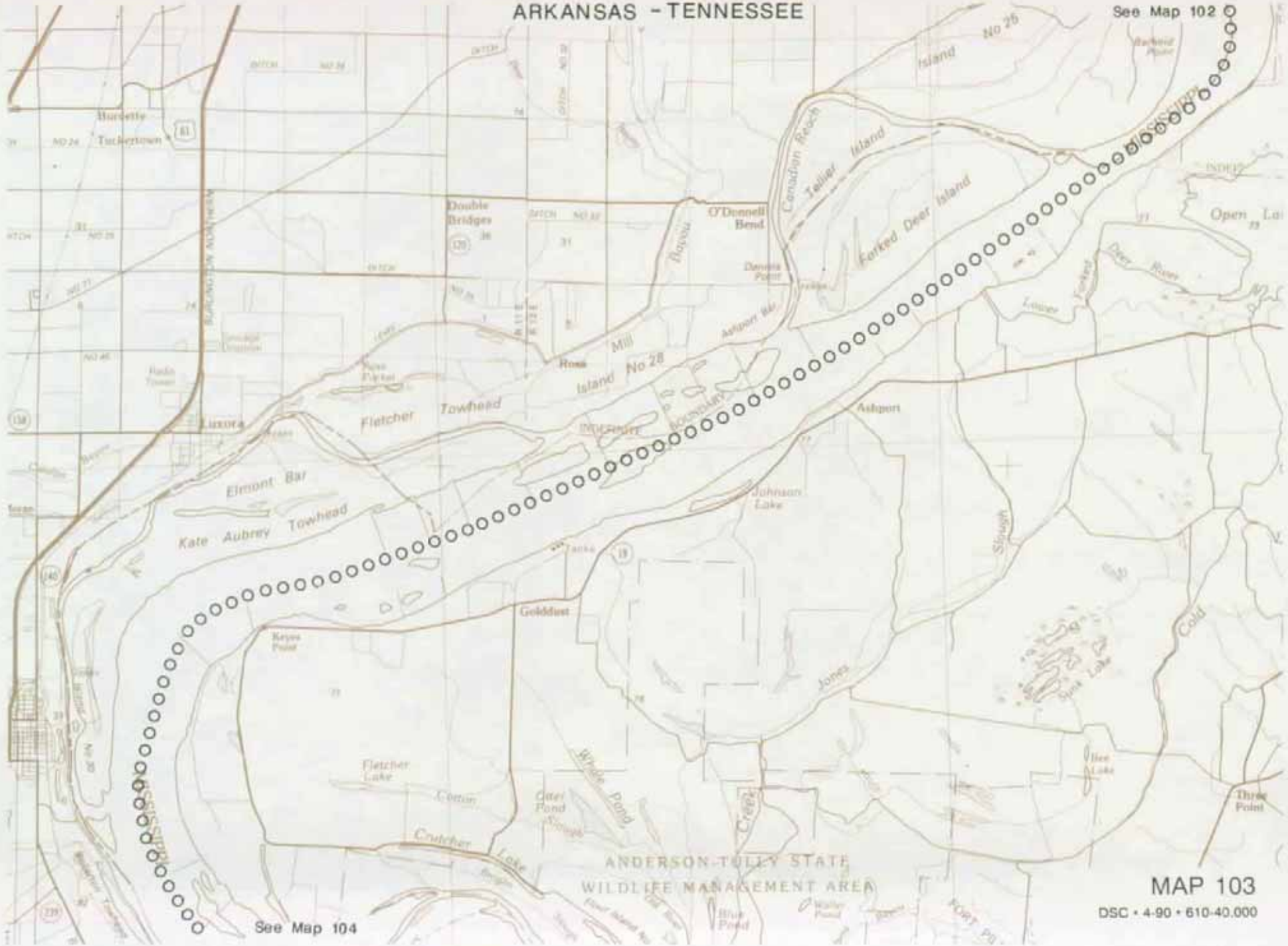
ARKANSAS - TENNESSEE
See Map 102
See Map 104
MAP 103
DSC • 4-90 • 610-40,000
Burnette
Tuckertown
Double Bridges
O'Donnell Bend
Canadian Reach
Tellier Island
Forked Deer Island
Island No 25
Bayou
Mill
Island No 28
Ashport Bar
Ross
Fletcher Towhead
Elmont Bar
Kate Aubrey Towhead
Luxora
Ashport
Johnson Lake
Goldfust
Keyes Point
Fletcher Lake
Cotton
Crutcher Lake
Whale Pond
Jones
Slough
Cold
Sunk Lake
Bee Lake
Three Point
Lower Forked Deer River
Open La
ANDERSON-TULLY STATE
WILDLIFE MANAGEMENT AREA
MISSISSIPPI
BURLINGTON NORTHERN

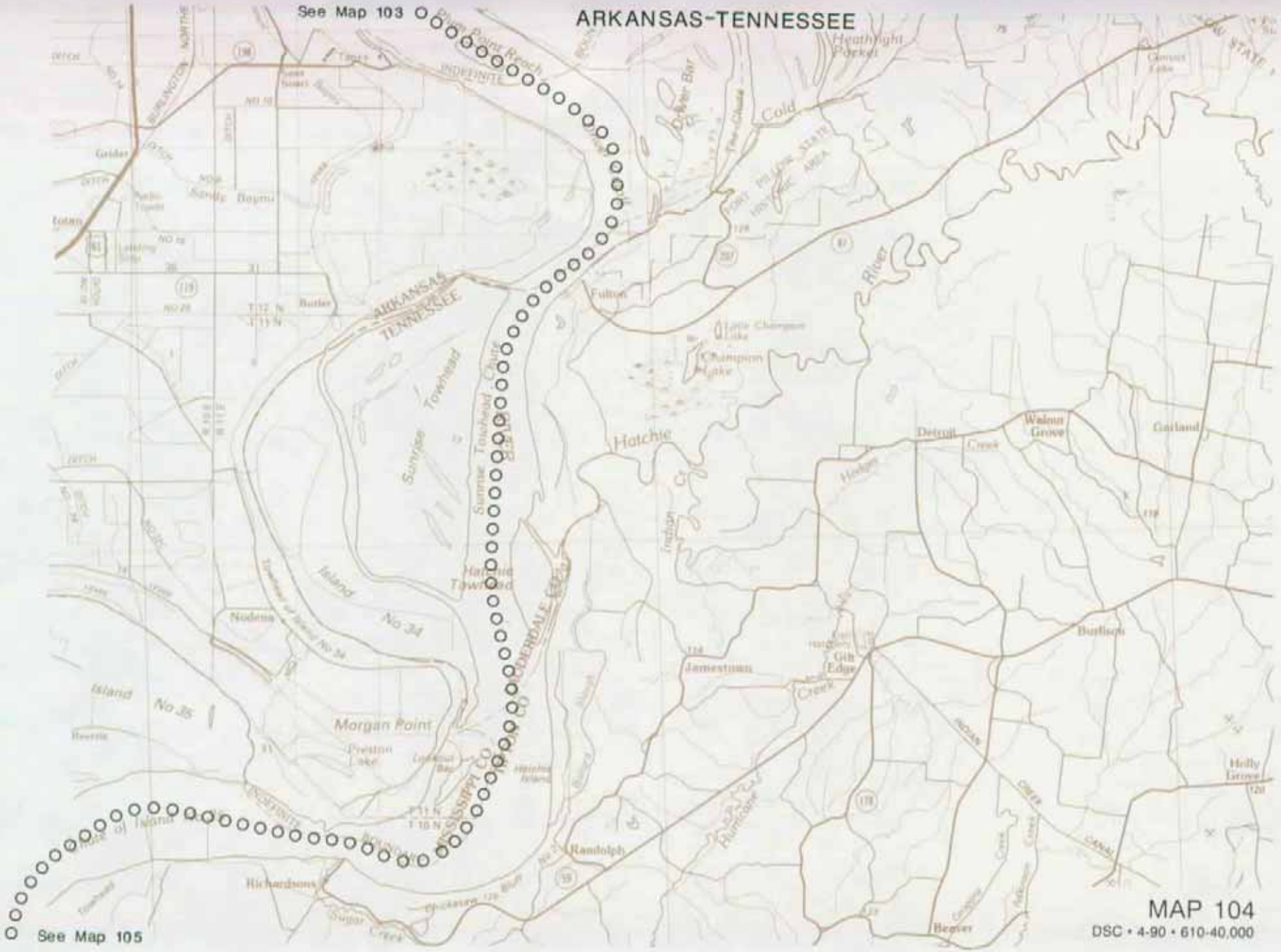

MAP 104

DSC • 4-90 • 610-40,000

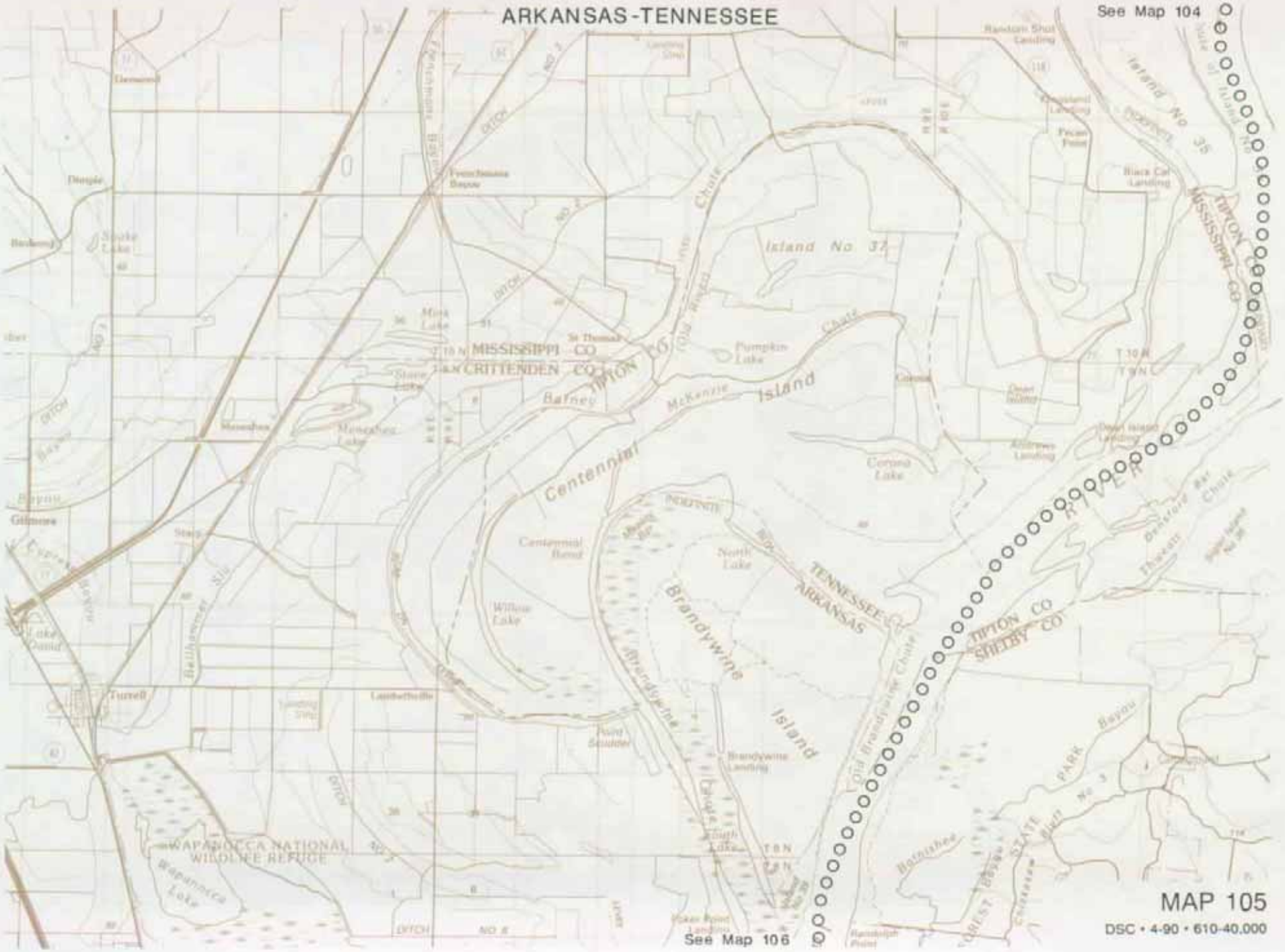
ARKANSAS-TENNESSEE
See Map 104
See Map 106
MAP 105
DSC • 4-90 • 610-40,000
MISSISSIPPI CO
CRITTENDEN CO
TIPTON CO
SHELBY CO
TENNESSEE
ARKANSAS
Island No 37
Centennial Island
Brandywine Island
Mississippi River
Old Channel
Pumpkin Lake
Mink Lake
Willow Lake
North Lake
Centennial Bend
Brandywine Landing
Brandywine Point
Point Sawdust
Lambuthville
Turrell
Gilmore
Dyess
Marion
Memphis
Memphis Lake
Bayou Gilmore
Hollywood Slough
Cypress Creek
Ditch
Bayou
Bar
Chute
Cutoff
Bend
Point
Landing
Lake
Island
Pumping Station
Levee
Road
Railroad
Section
Township
Range
Boundary
Park
Bluff
Bathtubs
Randolph
Randolph Point
Tarpon Point
Fisher Point
Black Cat Landing
Random Shot Landing
Cleveland Landing
Kingsland Landing
Andrews Landing
Deer Island Landing
Thebaut
Deer Island
Deer Island No 38
Island No 35
Island No 36
Island No 39
Island No 40
Island No 41
Island No 42
Island No 43
Island No 44
Island No 45
Island No 46
Island No 47
Island No 48
Island No 49
Island No 50
Island No 51
Island No 52
Island No 53
Island No 54
Island No 55
Island No 56
Island No 57
Island No 58
Island No 59
Island No 60
Island No 61
Island No 62
Island No 63
Island No 64
Island No 65
Island No 66
Island No 67
Island No 68
Island No 69
Island No 70
Island No 71
Island No 72
Island No 73
Island No 74
Island No 75
Island No 76
Island No 77
Island No 78
Island No 79
Island No 80
Island No 81
Island No 82
Island No 83
Island No 84
Island No 85
Island No 86
Island No 87
Island No 88
Island No 89
Island No 90
Island No 91
Island No 92
Island No 93
Island No 94
Island No 95
Island No 96
Island No 97
Island No 98
Island No 99
Island No 100
Island No 101
Island No 102
Island No 103
Island No 104
Island No 105
Island No 106
Island No 107
Island No 108
Island No 109
Island No 110
Island No 111
Island No 112
Island No 113
Island No 114
Island No 115
Island No 116
Island No 117
Island No 118
Island No 119
Island No 120
Island No 121
Island No 122
Island No 123
Island No 124
Island No 125
Island No 126
Island No 127
Island No 128
Island No 129
Island No 130
Island No 131
Island No 132
Island No 133
Island No 134
Island No 135
Island No 136
Island No 137
Island No 138
Island No 139
Island No 140
Island No 141
Island No 142
Island No 143
Island No 144
Island No 145
Island No 146
Island No 147
Island No 148
Island No 149
Island No 150
Island No 151
Island No 152
Island No 153
Island No 154
Island No 155
Island No 156
Island No 157
Island No 158
Island No 159
Island No 160
Island No 161
Island No 162
Island No 163
Island No 164
Island No 165
Island No 166
Island No 167
Island No 168
Island No 169
Island No 170
Island No 171
Island No 172
Island No 173
Island No 174
Island No 175
Island No 176
Island No 177
Island No 178
Island No 179
Island No 180
Island No 181
Island No 182
Island No 183
Island No 184
Island No 185
Island No 186
Island No 187
Island No 188
Island No 189
Island No 190
Island No 191
Island No 192
Island No 193
Island No 194
Island No 195
Island No 196
Island No 197
Island No 198
Island No 199
Island No 200
Island No 201
Island No 202
Island No 203
Island No 204
Island No 205
Island No 206
Island No 207
Island No 208
Island No 209
Island No 210
Island No 211
Island No 212
Island No 213
Island No 214
Island No 215
Island No 216
Island No 217
Island No 218
Island No 219
Island No 220
Island No 221
Island No 222
Island No 223
Island No 224
Island No 225
Island No 226
Island No 227
Island No 228
Island No 229
Island No 230
Island No 231
Island No 232
Island No 233
Island No 234
Island No 235
Island No 236
Island No 237
Island No 238
Island No 239
Island No 240
Island No 241
Island No 242
Island No 243
Island No 244
Island No 245
Island No 246
Island No 247
Island No 248
Island No 249
Island No 250
Island No 251
Island No 252
Island No 253
Island No 254
Island No 255
Island No 256
Island No 257
Island No 258
Island No 259
Island No 260
Island No 261
Island No 262
Island No 263
Island No 264
Island No 265
Island No 266
Island No 267
Island No 268
Island No 269
Island No 270
Island No 271
Island No 272
Island No 273
Island No 274
Island No 275
Island No 276
Island No 277
Island No 278
Island No 279
Island No 280
Island No 281
Island No 282
Island No 283
Island No 284
Island No 285
Island No 286
Island No 287
Island No 288
Island No 289
Island No 290
Island No 291
Island No 292
Island No 293
Island No 294
Island No 295
Island No 296
Island No 297
Island No 298
Island No 299
Island No 300
Island No 301
Island No 302
Island No 303
Island No 304
Island No 305
Island No 306
Island No 307
Island No 308
Island No 309
Island No 310
Island No 311
Island No 312
Island No 313
Island No 314
Island No 315
Island No 316
Island No 317
Island No 318
Island No 319
Island No 320
Island No 321
Island No 322
Island No 323
Island No 324
Island No 325
Island No 326
Island No 327
Island No 328
Island No 329
Island No 330
Island No 331
Island No 332
Island No 333
Island No 334
Island No 335
Island No 336
Island No 337
Island No 338
Island No 339
Island No 340
Island No 341
Island No 342
Island No 343
Island No 344
Island No 345
Island No 346
Island No 347
Island No 348
Island No 349
Island No 350
Island No 351
Island No 352
Island No 353
Island No 354
Island No 355
Island No 356
Island No 357
Island No 358
Island No 359
Island No 360
Island No 361
Island No 362
Island No 363
Island No 364
Island No 365
Island No 366
Island No 367
Island No 368
Island No 369
Island No 370
Island No 371
Island No 372
Island No 373
Island No 374
Island No 375
Island No 376
Island No 377
Island No 378
Island No 379
Island No 380
Island No 381
Island No 382
Island No 383
Island No 384
Island No 385
Island No 386
Island No 387
Island No 388
Island No 389
Island No 390
Island No 391
Island No 392
Island No 393
Island No 394
Island No 395
Island No 396
Island No 397
Island No 398
Island No 399
Island No 400
Island No 401
Island No 402
Island No 403
Island No 404
Island No 405
Island No 406
Island No 407
Island No 408
Island No 409
Island No 410
Island No 411
Island No 412
Island No 413
Island No 414
Island No 415
Island No 416
Island No 417
Island No 418
Island No 419
Island No 420
Island No 421
Island No 422
Island No 423
Island No 424
Island No 425
Island No 426
Island No 427
Island No 428
Island No 429
Island No 430
Island No 431
Island No 432
Island No 433
Island No 434
Island No 435
Island No 436
Island No 437
Island No 438
Island No 439
Island No 440
Island No 441
Island No 442
Island No 443
Island No 444
Island No 445
Island No 446
Island No 447
Island No 448
Island No 449
Island No 450
Island No 451
Island No 452
Island No 453
Island No 454
Island No 455
Island No 456
Island No 457
Island No 458
Island No 459
Island No 460
Island No 461
Island No 462
Island No 463
Island No 464
Island No 465
Island No 466
Island No 467
Island No 468
Island No 469
Island No 470
Island No 471
Island No 472
Island No 473
Island No 474
Island No 475
Island No 476
Island No 477
Island No 478
Island No 479
Island No 480
Island No 481
Island No 482
Island No 483
Island No 484
Island No 485
Island No 486
Island No 487
Island No 488
Island No 489
Island No 490
Island No 491
Island No 492
Island No 493
Island No 494
Island No 495
Island No 496
Island No 497
Island No 498
Island No 499
Island No 500
Island No 501
Island No 502
Island No 503
Island No 504
Island No 505
Island No 506
Island No 507
Island No 508
Island No 509
Island No 510
Island No 511
Island No 512
Island No 513
Island No 514
Island No 515
Island No 516
Island No 517
Island No 518
Island No 519
Island No 520
Island No 521
Island No 522
Island No 523
Island No 524
Island No 525
Island No 526
Island No 527
Island No 528
Island No 529
Island No 530
Island No 531
Island No 532
Island No 533
Island No 534
Island No 535
Island No 536
Island No 537
Island No 538
Island No 539
Island No 540
Island No 541
Island No 542
Island No 543
Island No 544
Island No 545
Island No 546
Island No 547
Island No 548
Island No 549
Island No 550
Island No 551
Island No 552
Island No 553
Island No 554
Island No 555
Island No 556
Island No 557
Island No 558
Island No 559
Island No 560
Island No 561
Island No 562
Island No 563
Island No 564
Island No 565
Island No 566
Island No 567
Island No 568
Island No 569
Island No 570
Island No 571
Island No 572
Island No 573
Island No 574
Island No 575
Island No 576
Island No 577
Island No 578
Island No 579
Island No 580
Island No 581
Island No 582
Island No 583
Island No 584
Island No 585
Island No 586
Island No 587
Island No 588
Island No 589
Island No 590
Island No 591
Island No 592
Island No 593
Island No 594
Island No 595
Island No 596
Island No 597
Island No 598
Island No 599
Island No 600
Island No 601
Island No 602
Island No 603
Island No 604
Island No 605
Island No 606
Island No 607
Island No 608
Island No 609
Island No 610
Island No 611
Island No 612
Island No 613
Island No 614
Island No 615
Island No 616
Island No 617
Island No 618
Island No 619
Island No 620
Island No 621
Island No 622
Island No 623
Island No 624
Island No 625
Island No 626
Island No 627
Island No 628
Island No 629
Island No 630
Island No 631
Island No 632
Island No 633
Island No 634
Island No 635
Island No 636
Island No 637
Island No 638
Island No 639
Island No 640
Island No 641
Island No 642
Island No 643
Island No 644
Island No 645
Island No 646
Island No 647
Island No 648
Island No 649
Island No 650
Island No 651
Island No 652
Island No 653
Island No 654
Island No 655
Island No 656
Island No 657
Island No 658
Island No 659
Island No 660
Island No 661
Island No 662
Island No 663
Island No 664
Island No 665
Island No 666
Island No 667
Island No 668
Island No 669
Island No 670
Island No 671
Island No 672
Island No 673
Island No 674
Island No 675
Island No 676
Island No 677
Island No 678
Island No 679
Island No 680
Island No 681
Island No 682
Island No 683
Island No 684
Island No 685
Island No 686
Island No 687
Island No 688
Island No 689
Island No 690
Island No 691
Island No 692
Island No 693
Island No 694
Island No 695
Island No 696
Island No 697
Island No 698
Island No 699
Island No 700
Island No 701
Island No 702
Island No 703
Island No 704
Island No 705
Island No 706
Island No 707
Island No 708
Island No 709
Island No 710
Island No 711
Island No 712
Island No 713
Island No 714
Island No 715
Island No 716
Island No 717
Island No 718
Island No 719
Island No 720
Island No 721
Island No 722
Island No 723
Island No 724
Island No 725
Island No 726
Island No 727
Island No 728
Island No 729
Island No 730
Island No 731
Island No 732
Island No 733
Island No 734
Island No 735
Island No 736
Island No 737
Island No 738
Island No 739
Island No 740
Island No 741
Island No 742
Island No 743
Island No 744
Island No 745
Island No 746
Island No 747
Island No 748
Island No 749
Island No 750
Island No 751
Island No 752
Island No 753
Island No 754
Island No 755
Island No 756
Island No 757
Island No 758
Island No 759
Island No 760
Island No 761
Island No 762
Island No 763
Island No 764
Island No 765
Island No 766
Island No 767
Island No 768
Island No 769
Island No 770
Island No 771
Island No 772
Island No 773
Island No 774
Island No 775
Island No 776
Island No 777
Island No 778
Island No 779
Island No 780
Island No 781
Island No 782
Island No 783
Island No 784
Island No 785
Island No 786
Island No 787
Island No 788
Island No 789
Island No 790
Island No 791
Island No 792
Island No 793
Island No 794
Island No 795
Island No 796
Island No 797
Island No 798
Island No 799
Island No 800
Island No 801
Island No 802
Island No 803
Island No 804
Island No 805
Island No 806
Island No 807
Island No 808
Island No 809
Island No 810
Island No 811
Island No 812
Island No 813
Island No 814
Island No 815
Island No 816
Island No 817
Island No 818
Island No 819
Island No 820
Island No 821
Island No 822
Island No 823
Island No 824
Island No 825
Island No 826
Island No 827
Island No 828
Island No 829
Island No 830
Island No 831
Island No 832
Island No 833
Island No 834
Island No 835
Island No 836
Island No 837
Island No 838
Island No 839
Island No 840
Island No 841
Island No 842
Island No 843
Island No 844
Island No 845
Island No 846
Island No 847
Island No 848
Island No 849
Island No 850
Island No 851
Island No 852
Island No 853
Island No 854
Island No 855
Island No 856
Island No 857
Island No 858
Island No 859
Island No 860
Island No 861
Island No 862
Island No 863
Island No 864
Island No 865
Island No 866
Island No 867
Island No 868
Island No 869
Island No 870
Island No 871
Island No 872
Island No 873
Island No 874
Island No 875
Island No 876
Island No 877
Island No 878
Island No 879
Island No 880
Island No 881
Island No 882
Island No 883
Island No 884
Island No 885
Island No 886
Island No 887
Island No 888
Island No 889
Island No 890
Island No 891
Island No 892
Island No 893
Island No 894
Island No 895
Island No 896
Island No 897
Island No 898
Island No 899
Island No 900
Island No 901
Island No 902
Island No 903
Island No 904
Island No 905
Island No 906
Island No 907
Island No 908
Island No 909
Island No 910
Island No 911
Island No 912
Island No 913
Island No 914
Island No 915
Island No 916
Island No 917
Island No 918
Island No 919
Island No 920
Island No 921
Island No 922
Island No 923
Island No 924
Island No 925
Island No 926
Island No 927
Island No 928
Island No 929
Island No 930
Island No 931
Island No 932
Island No 933
Island No 934
Island No 935
Island No 936
Island No 937
Island No 938
Island No 939
Island No 940
Island No 941
Island No 942
Island No 943
Island No 944
Island No 945
Island No 946
Island No 947
Island No 948
Island No 949
Island No 950
Island No 951
Island No 952
Island No 953
Island No 954
Island No 955
Island No 956
Island No 957
Island No 958
Island No 959
Island No 960
Island No 961
Island No 962
Island No 963
Island No 964
Island No 965
Island No 966
Island No 967
Island No 968
Island No 969
Island No 970
Island No 971
Island No 972
Island No 973
Island No 974
Island No 975
Island No 976
Island No 977
Island No 978
Island No 979
Island No 980
Island No 981
Island No 982
Island No 983
Island No 984
Island No 985
Island No 986
Island No 987
Island No 988
Island No 989
Island No 990
Island No 991
Island No 992
Island No 993
Island No 994
Island No 995
Island No 996
Island No 997
Island No 998
Island No 999
Island No 1000

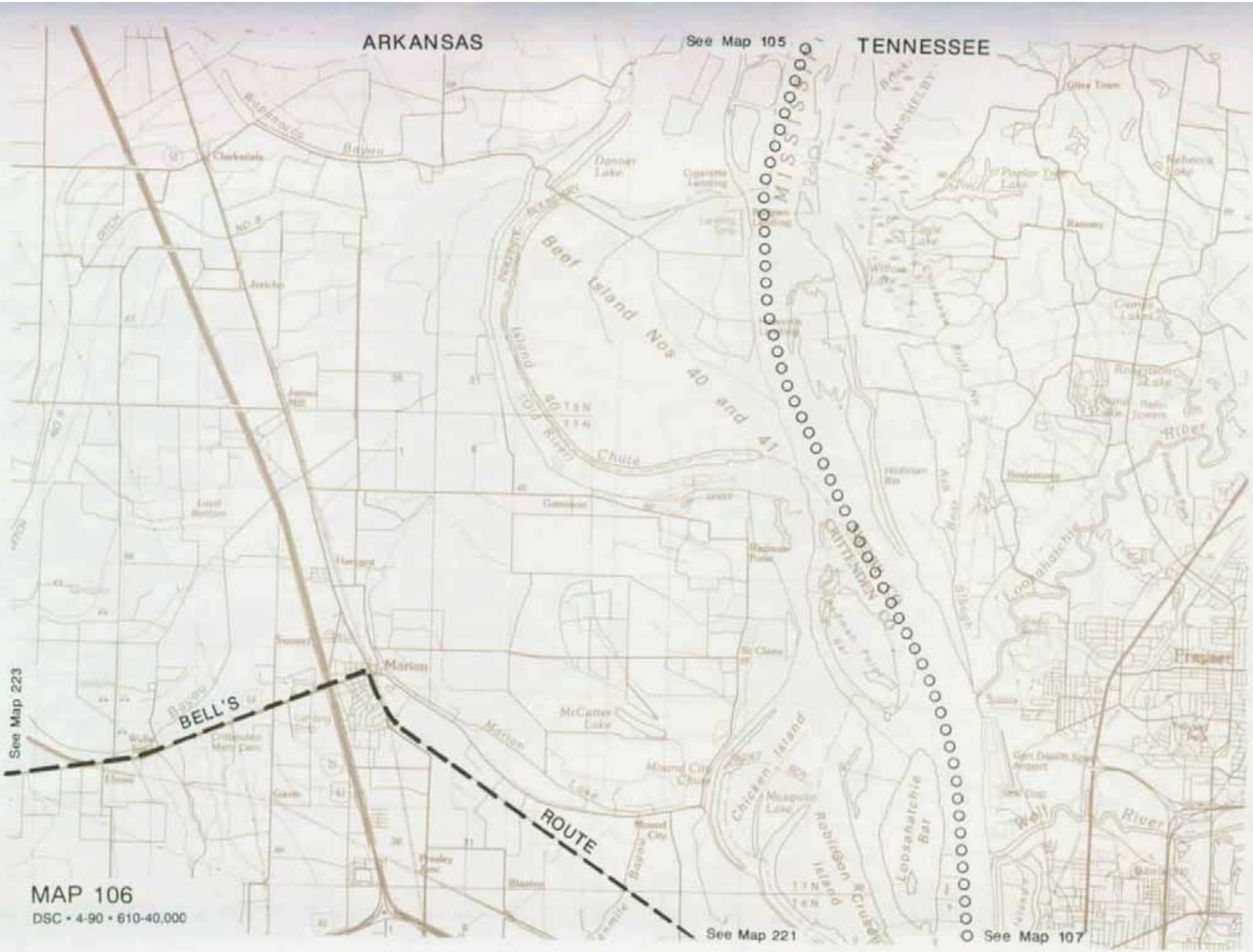
ARKANSAS
See Map 105
TENNESSEE
Beef Island Nos 40 and 41
Marion
BELL'S
ROUTE
See Map 223
See Map 221
See Map 107
MAP 106
DSC • 4-90 • 610-40,000

MAP 107

DSC • 4-90 • 610-40,000

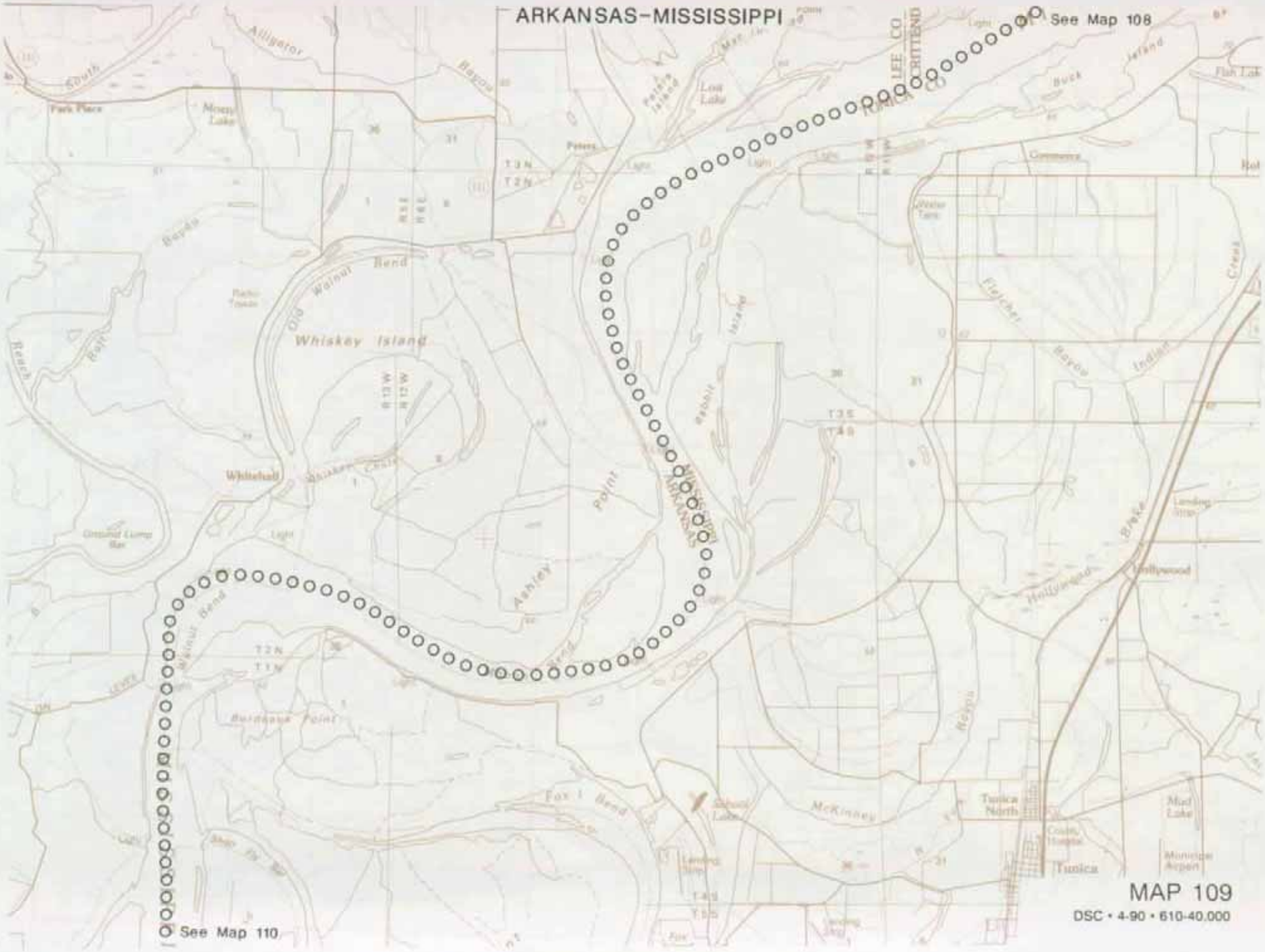
ARKANSAS-MISSISSIPPI
See Map 108
See Map 110
MAP 109
DSC • 4-90 • 610-40,000
Whiskey Island
Old Walnut Bend
Whitehall
Ashley Point
Burdeaux Point
Fox I Bend
McKinney
Tunica North
Tunica
Hollywood
Fletcher Bayou
Indian Creek
Buck Island
Commerce
Alligator Bayou
Park Place
Moody Lake
Peters
Peters Island
Loa Lake
Rabbit Island
Walnut Bend
Ground Lump Bar
Mud Lake
Monsignor Airport
Landing Strip
Water Tank
Light
T 3 N
T 2 N
T 1 N
T 3 S
T 4 S
T 5 S
R 5 E
R 6 E
R 13 W
R 12 W
LEE CO
CRITTENDEN
TUNICA CO
MISSISSIPPI
ARKANSAS

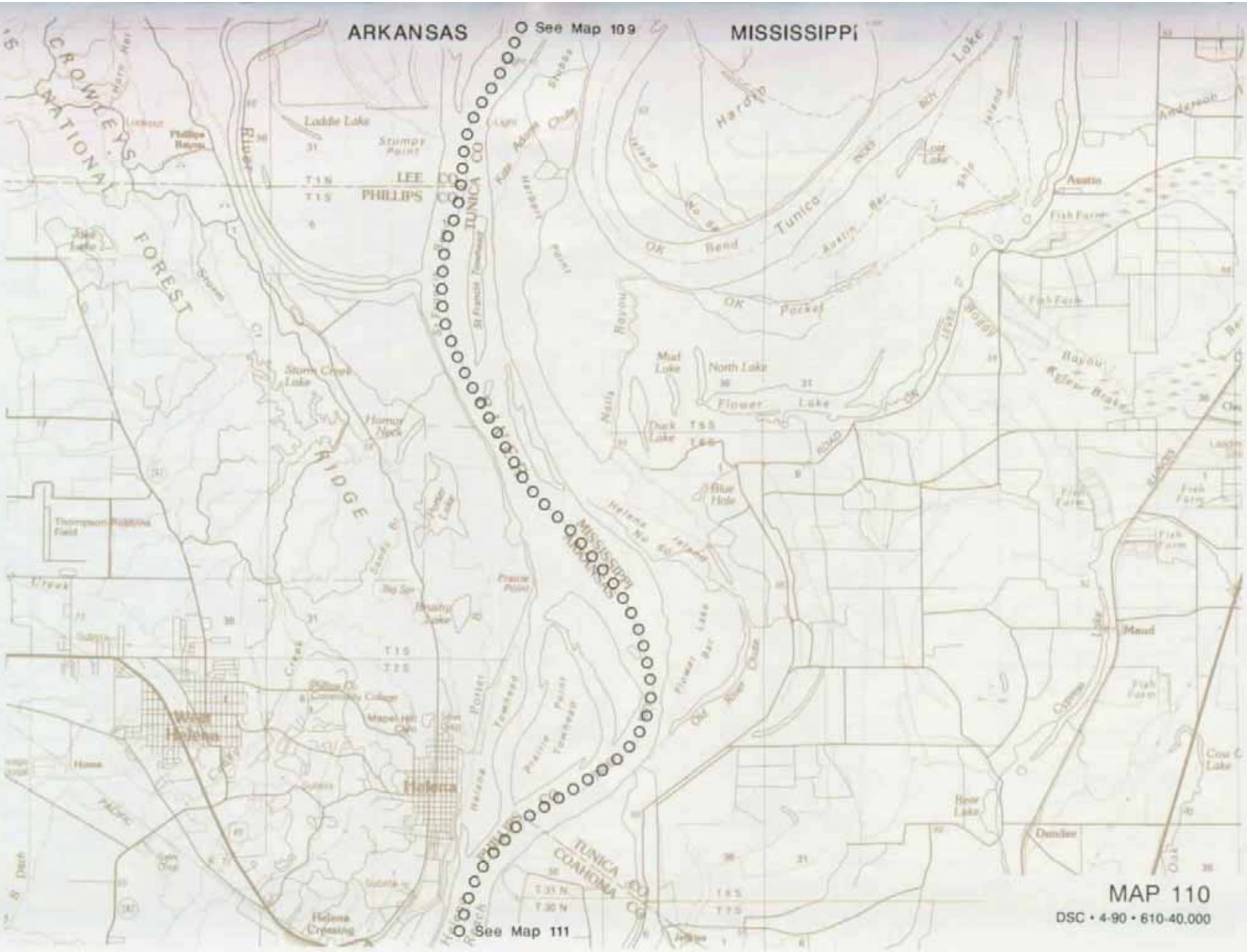
ARKANSAS
See Map 109
MISSISSIPPI
See Map 111
CROWLEYS NATIONAL FOREST
RIDGE
LEE CO
PHILLIPS CO
TUNICA CO
COAHOMA CO
Laddie Lake
Stumpy Point
Phillips Bayou
Storm Creek Lake
Hamor Neck
Thompson-Robbins Field
Big Spr
Brushy Lake
Prairie Point
Mapel Hill Cem
West Helena
Helena
Helena Crossing
Mud Lake
North Lake
Flower Lake
Duck Lake
Blue Hole
Flower Lake Bar
Old River Chute
Hardin
Lost Lake
Austin
Fish Farm
Bayou
Maud
Dundee
Bear Lake
Cow Lake
Anderson
Tunica
OK Bend
OK Pocket
Austin Bar
Helena Island
Helena Point
Prairie Point Towhead
Helena Towhead
Pocket
Bayou
Rifles Brake
Cypress Lake
Oak
T 1 N
T 1 S
T 2 S
T 5 S
T 6 S
T 7 S
T 31 N
T 30 N
MAP 110
DSC • 4-90 • 610-40,000

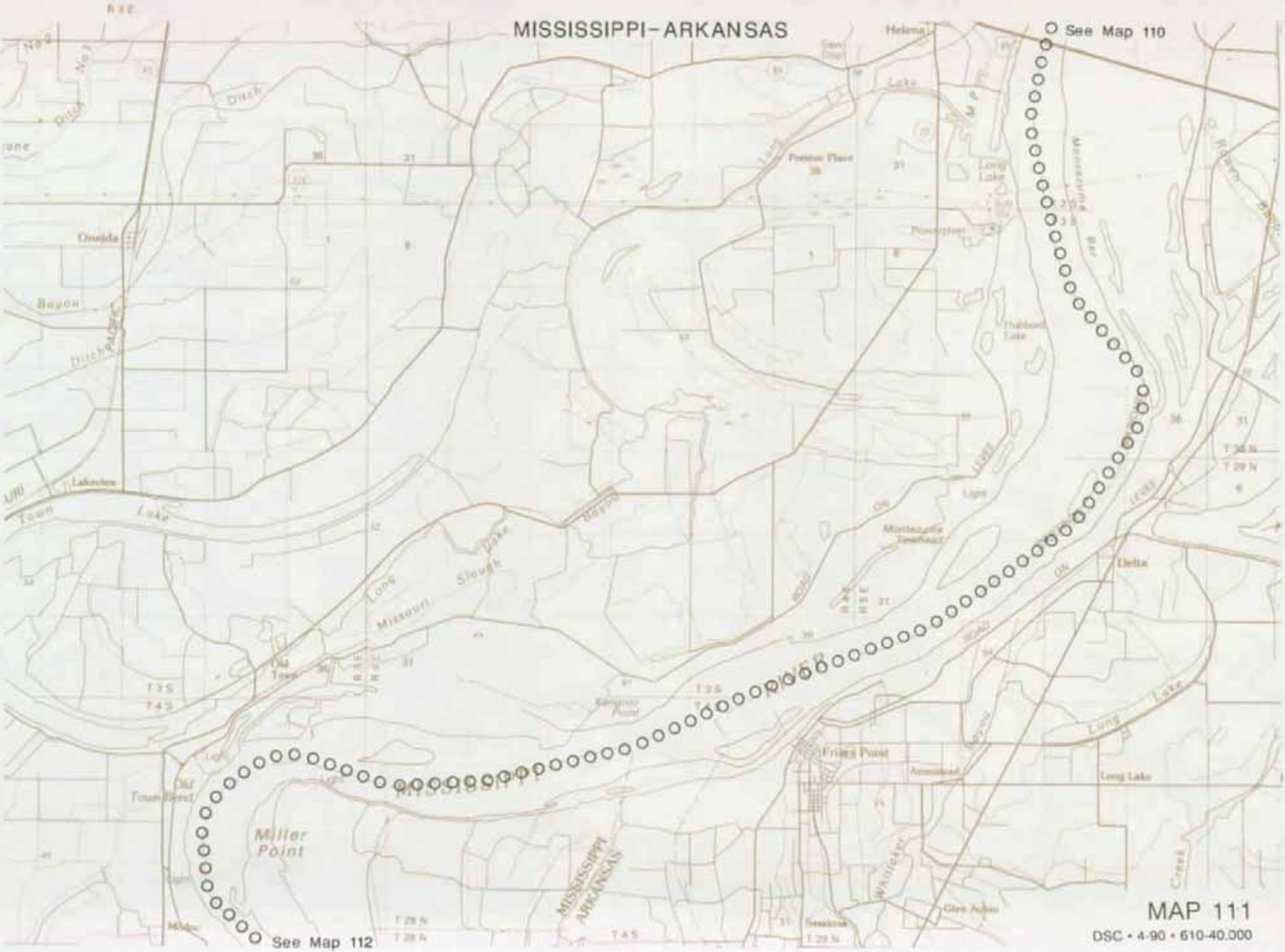
MISSISSIPPI-ARKANSAS
See Map 110
See Map 112
Helena
Oneida
Lakeview
Delta
Friars Point
Miller Point
Long Lake
Missouri Slough
Old Town
Old Town Bend
Montezuma Bar
Montezuma Towhead
Hubbard Lake
Powerplant
Preston Place
Glen Aubin
Armistead
Kangaroo Point
MISSISSIPPI
MISSISSIPPI
ARKANSAS
MAP 111
DSC • 4-90 • 610-40,000

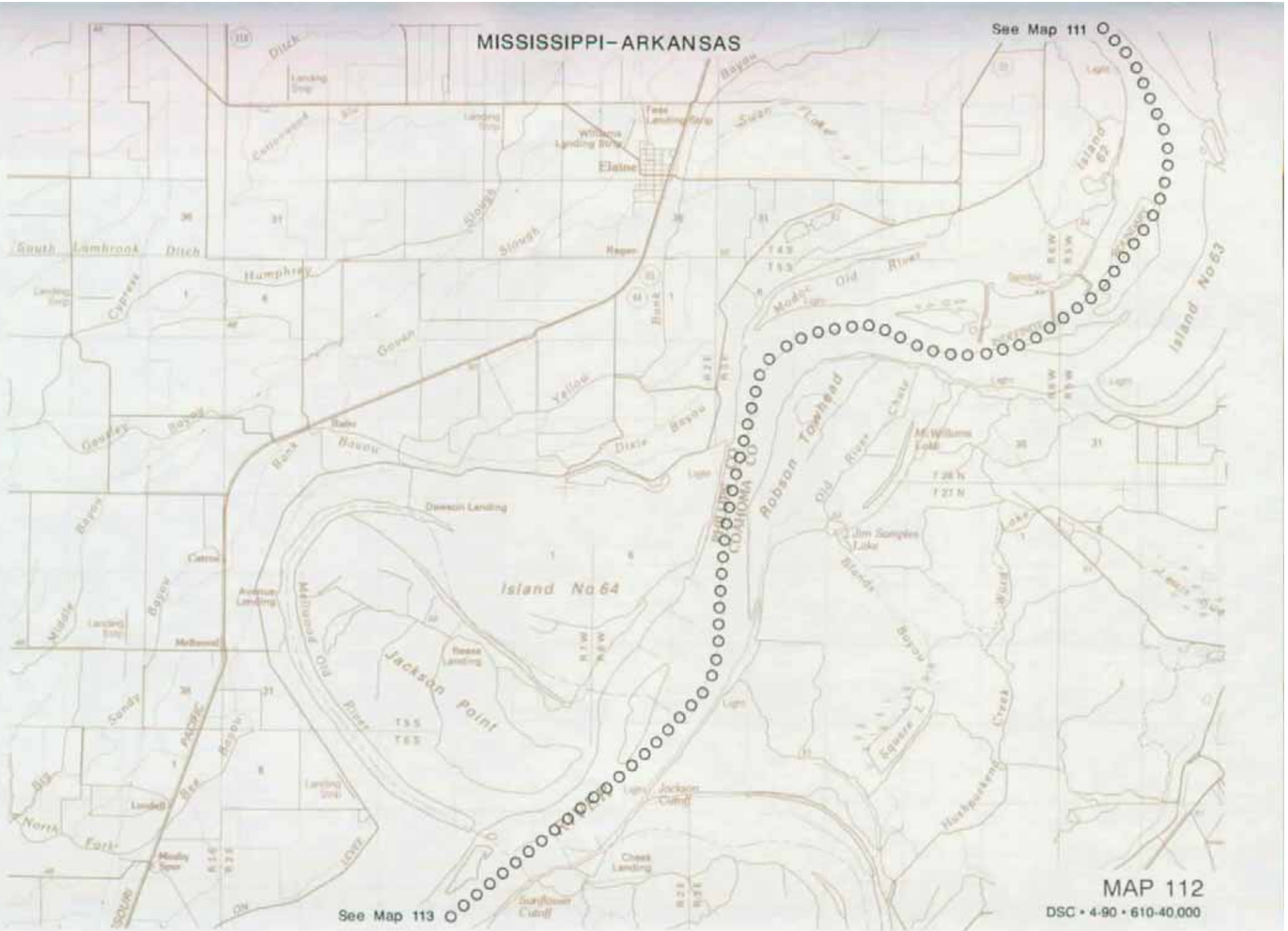
MISSISSIPPI-ARKANSAS
See Map 111
See Map 113
Island No 64
Island No 63
Jackson Point
Robson Townhead
Dawson Landing
Elaine
Humphrey
Old River
Dixie Bayou
Yellow Bayou
Cypress Bayou
Gayoso Bayou
Middle Bayou
Sandy Bayou
Big Creek
Square L.
Jackson Cutoff
Island 62
Island 63
MAP 112
DSC • 4-90 • 610-40,000

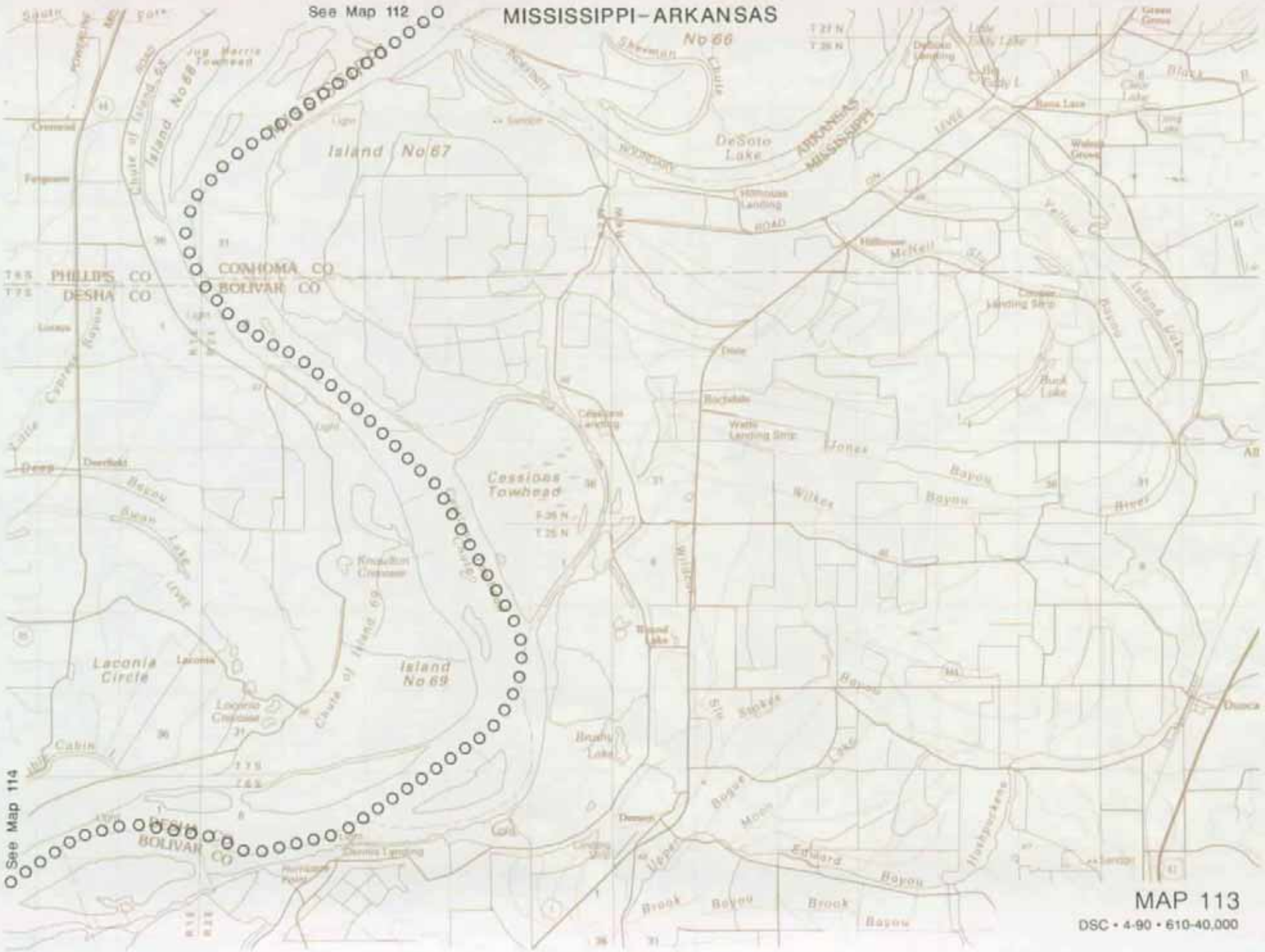
See Map 112
MISSISSIPPI-ARKANSAS
No 66
Island No 67
DeSoto Lake
ARKANSAS MISSISSIPPI
PHILLIPS CO
DESHA CO
COAHOMA CO
BOLIVAR CO
Cessions Towhead
Island No 69
Laconia Circle
See Map 114
MAP 113
DSC • 4-90 • 610-40,000

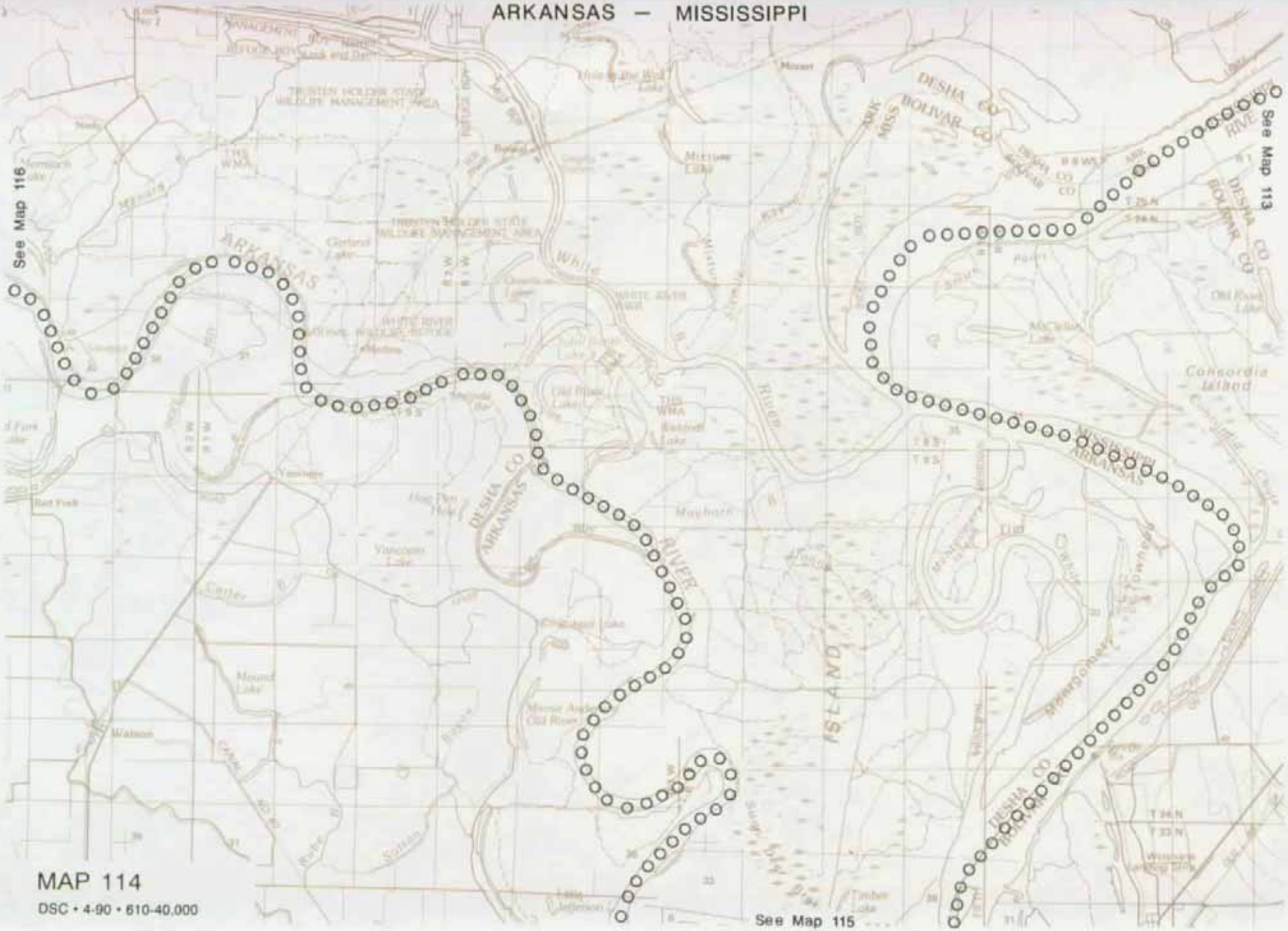

MAP 114

DSC • 4-90 • 610-40,000

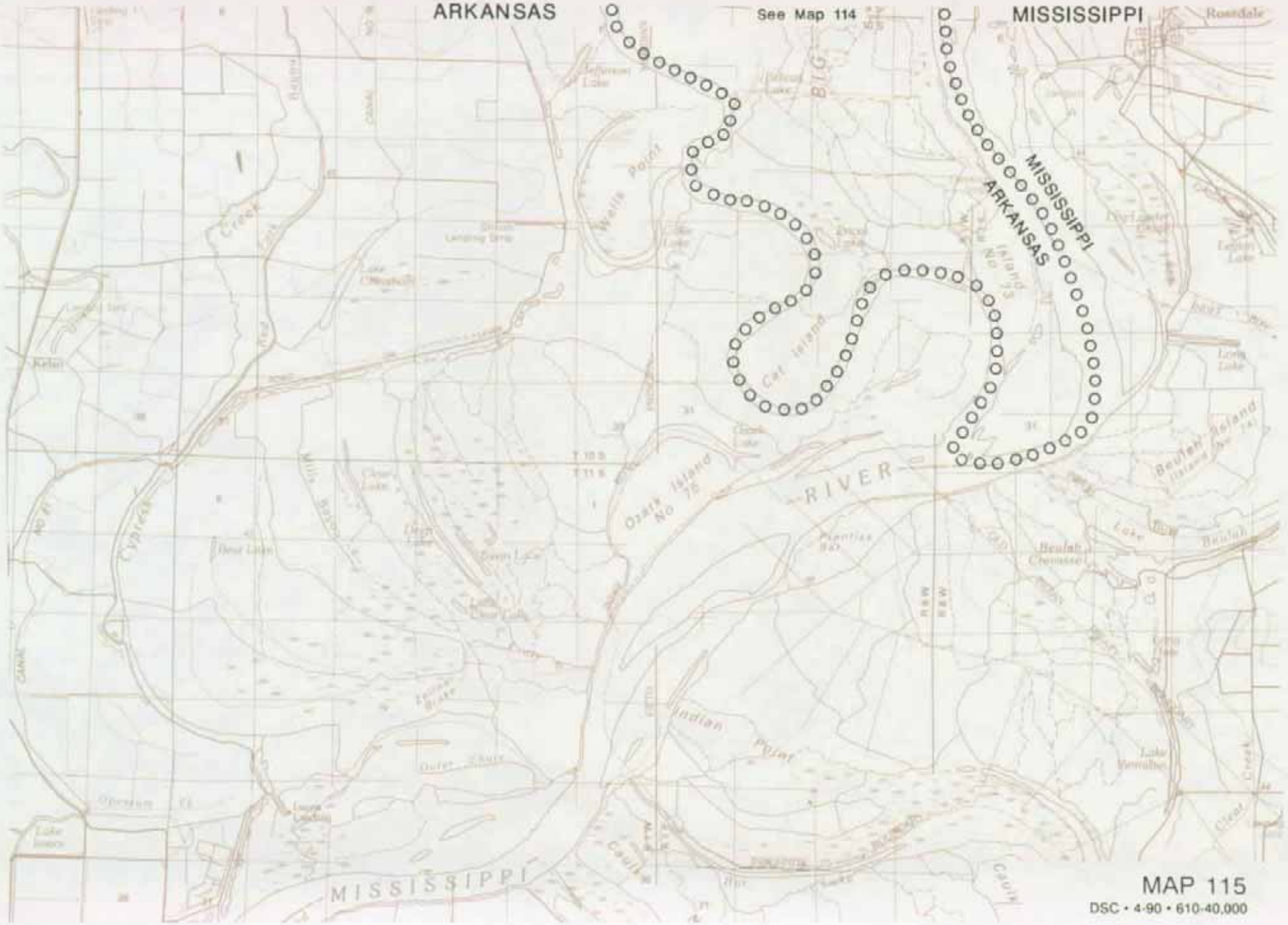

MAP 115

DSC • 4-90 • 610-40,000

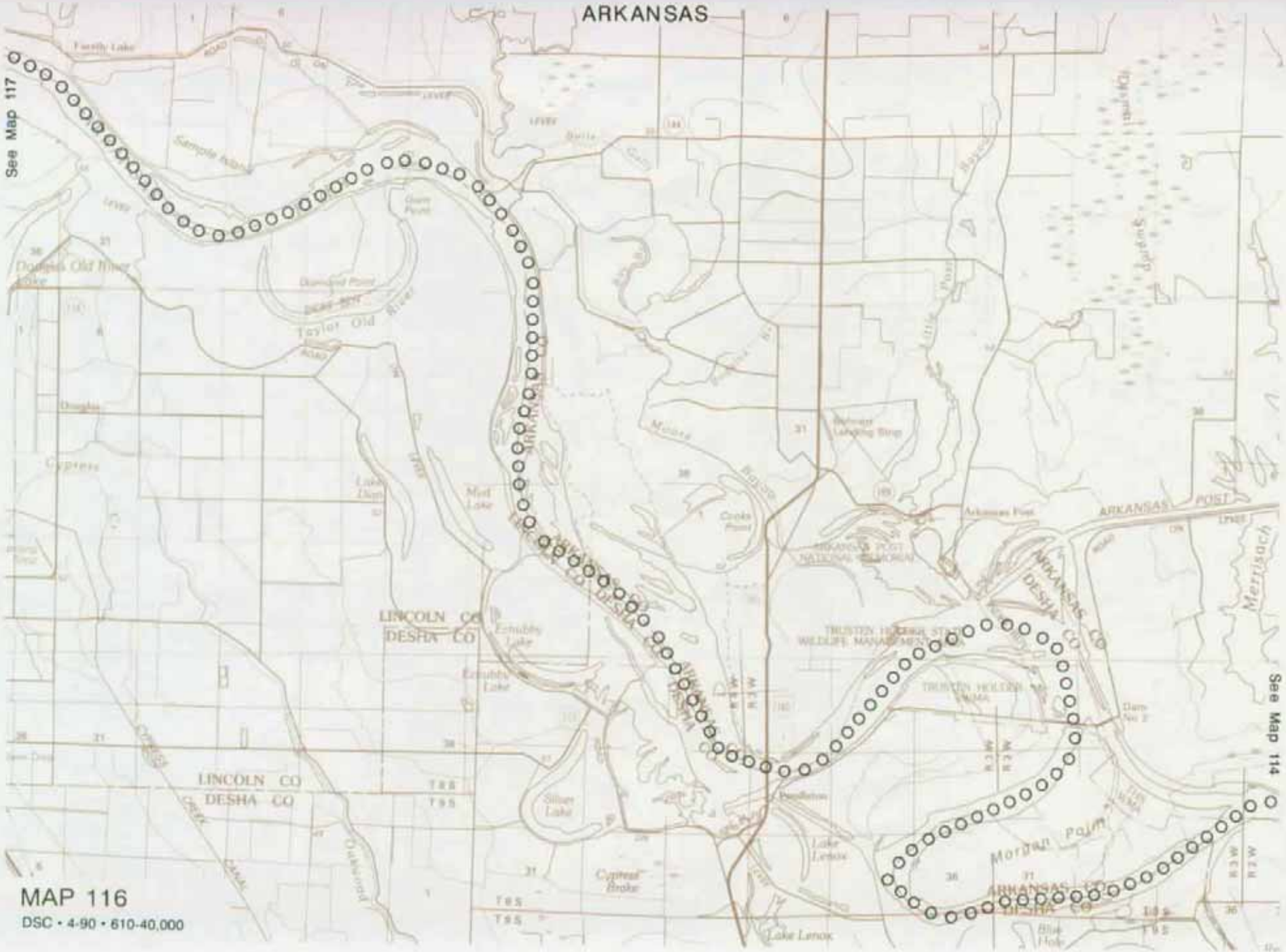

MAP 116

DSC • 4-90 • 610-40,000

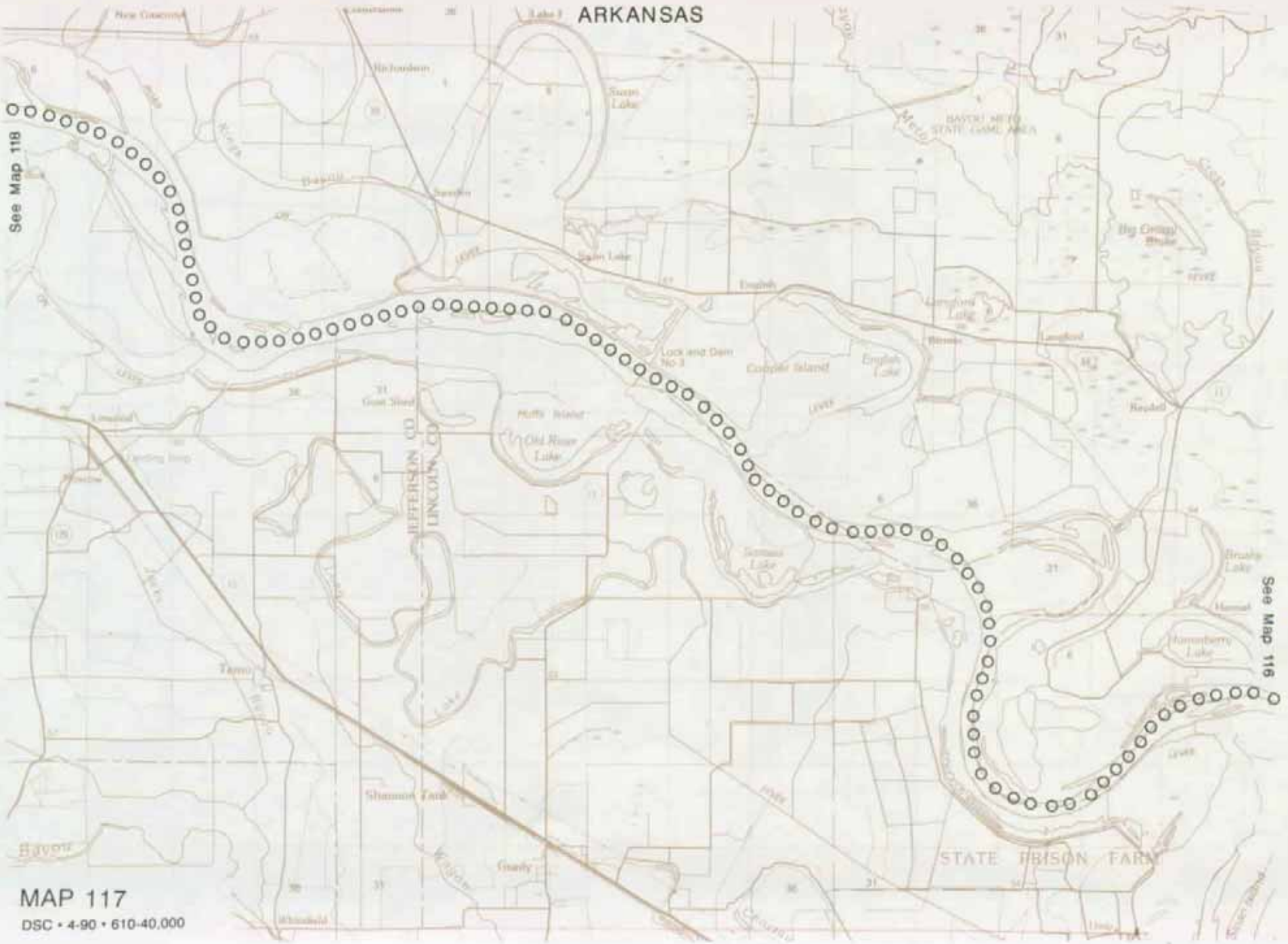

MAP 117

DSC • 4-90 • 610-40,000

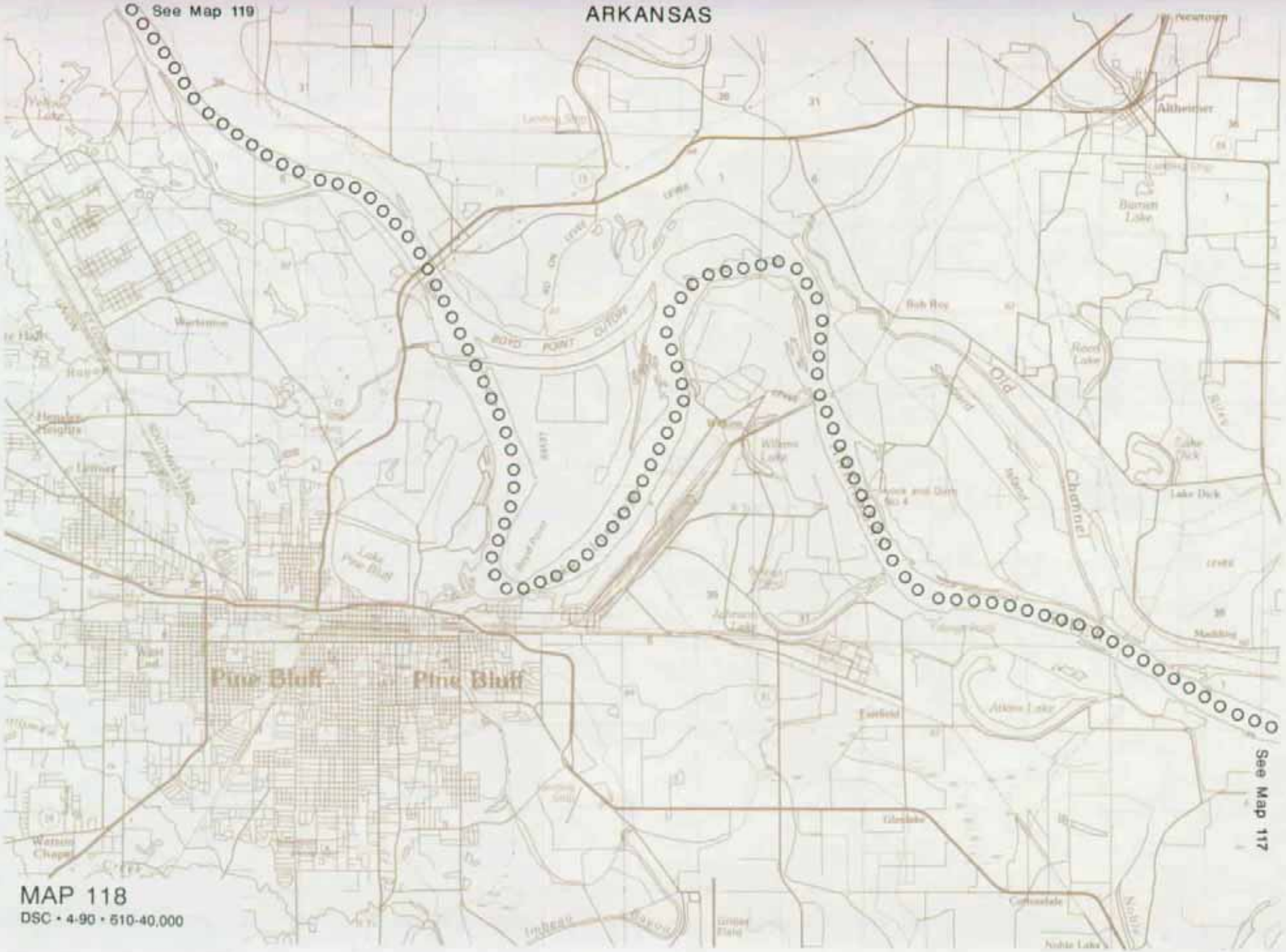

MAP 118

DSC • 4-90 • 510-40,000

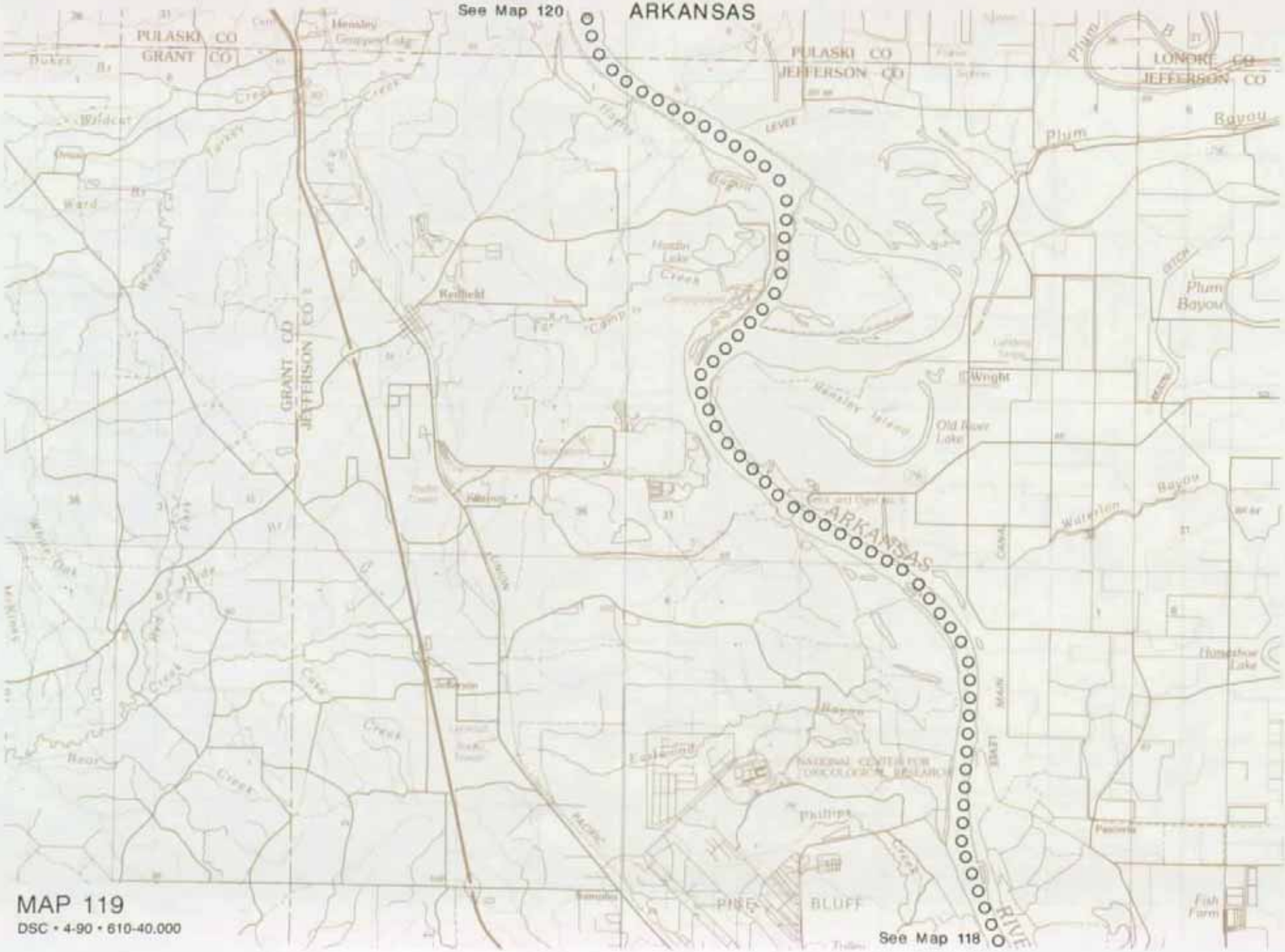

MAP 119

DSC • 4-90 • 610-40.000

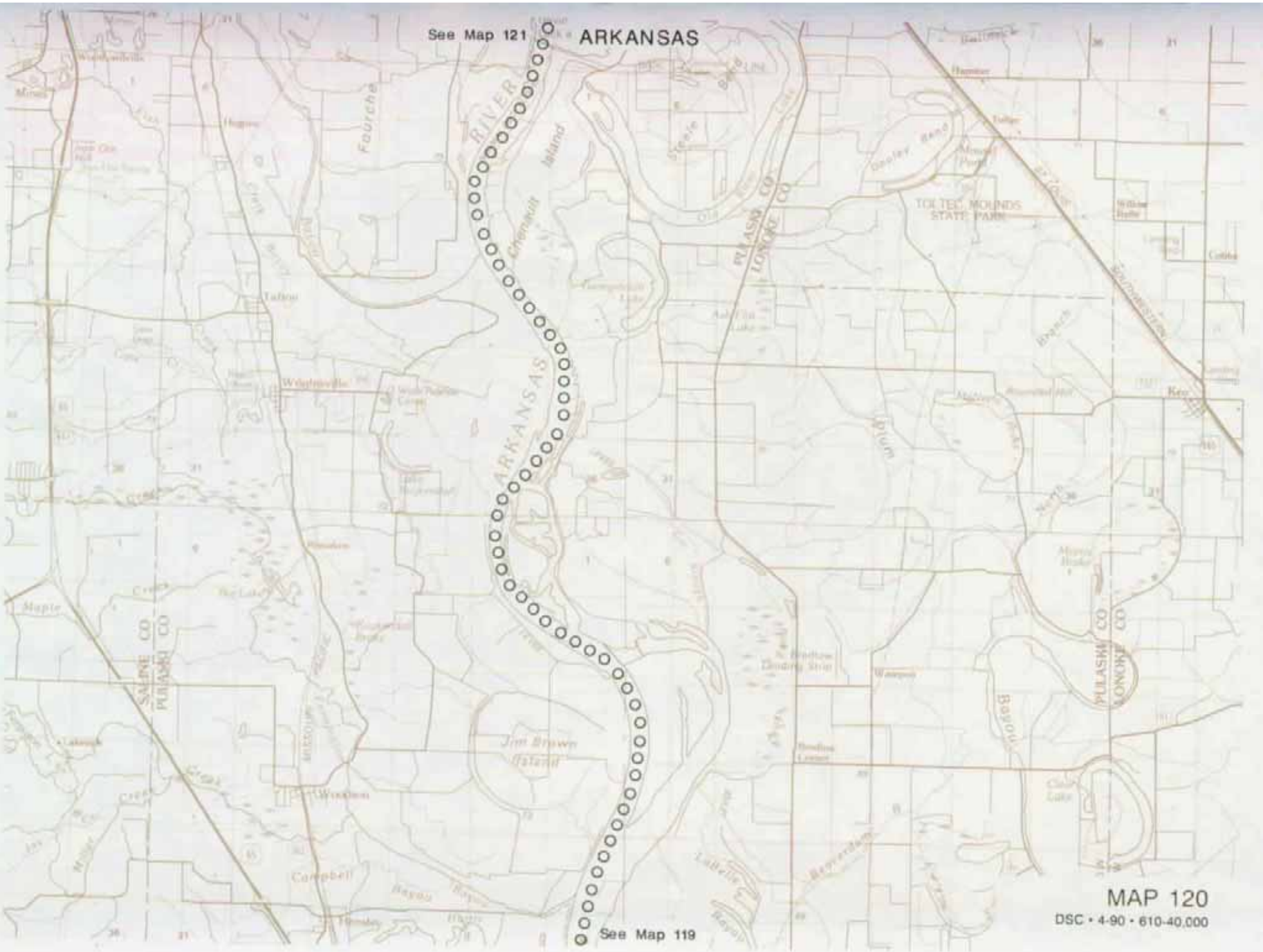
See Map 121
ARKANSAS
RIVER
ARKANSAS
Fourche
Chenault Island
Steele
Old Line
Dooley Bend
TOLTEC MOUNDS STATE PARK
PULASKI CO
LONOKE CO
Tafton
Wrightsville
Maple
SALINE CO
PULASKI CO
Jim Brown Island
Bayou
Campbell
See Map 119
MAP 120
DSC • 4-90 • 610-40,000

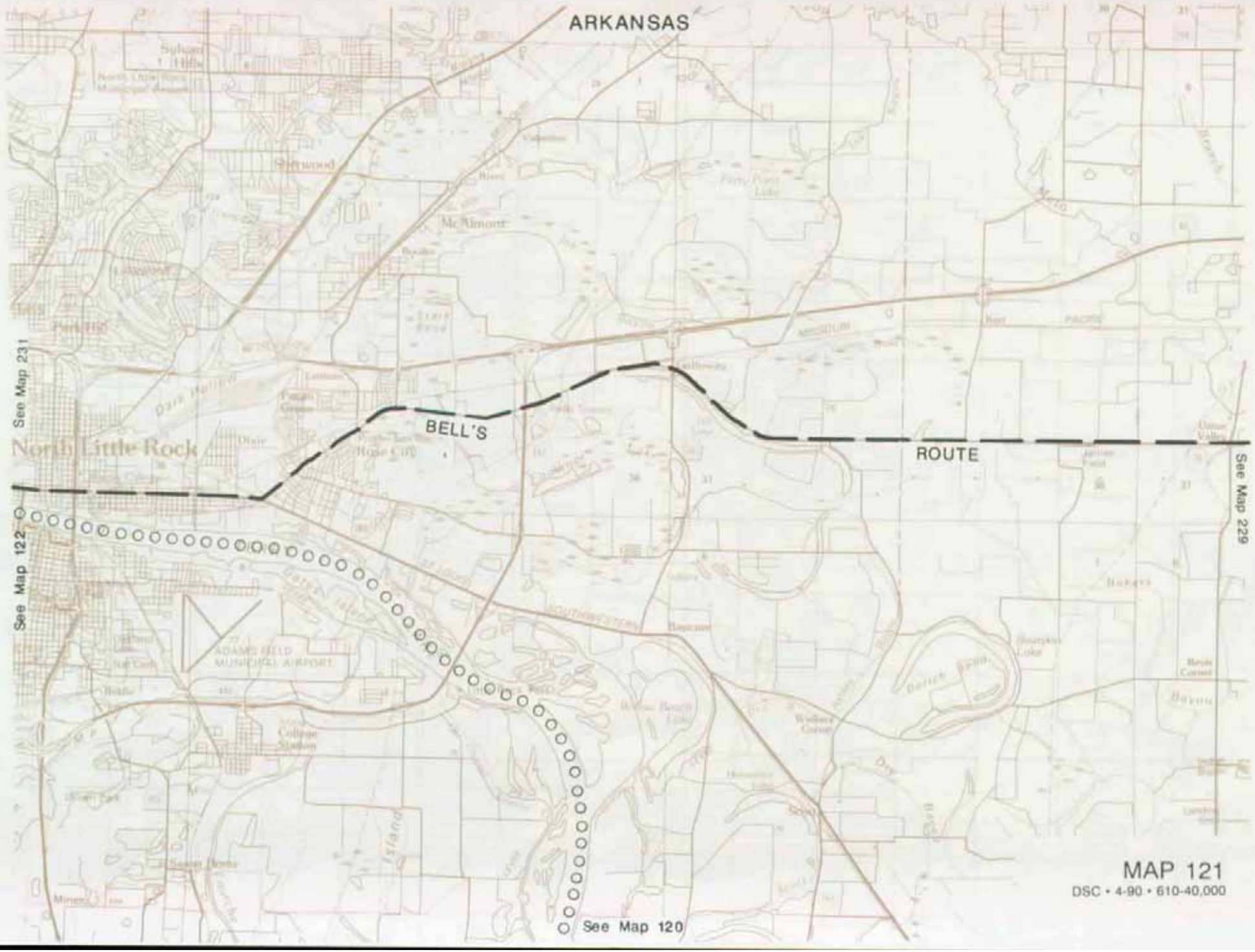

MAP 121

DSC • 4-90 • 610-40,000

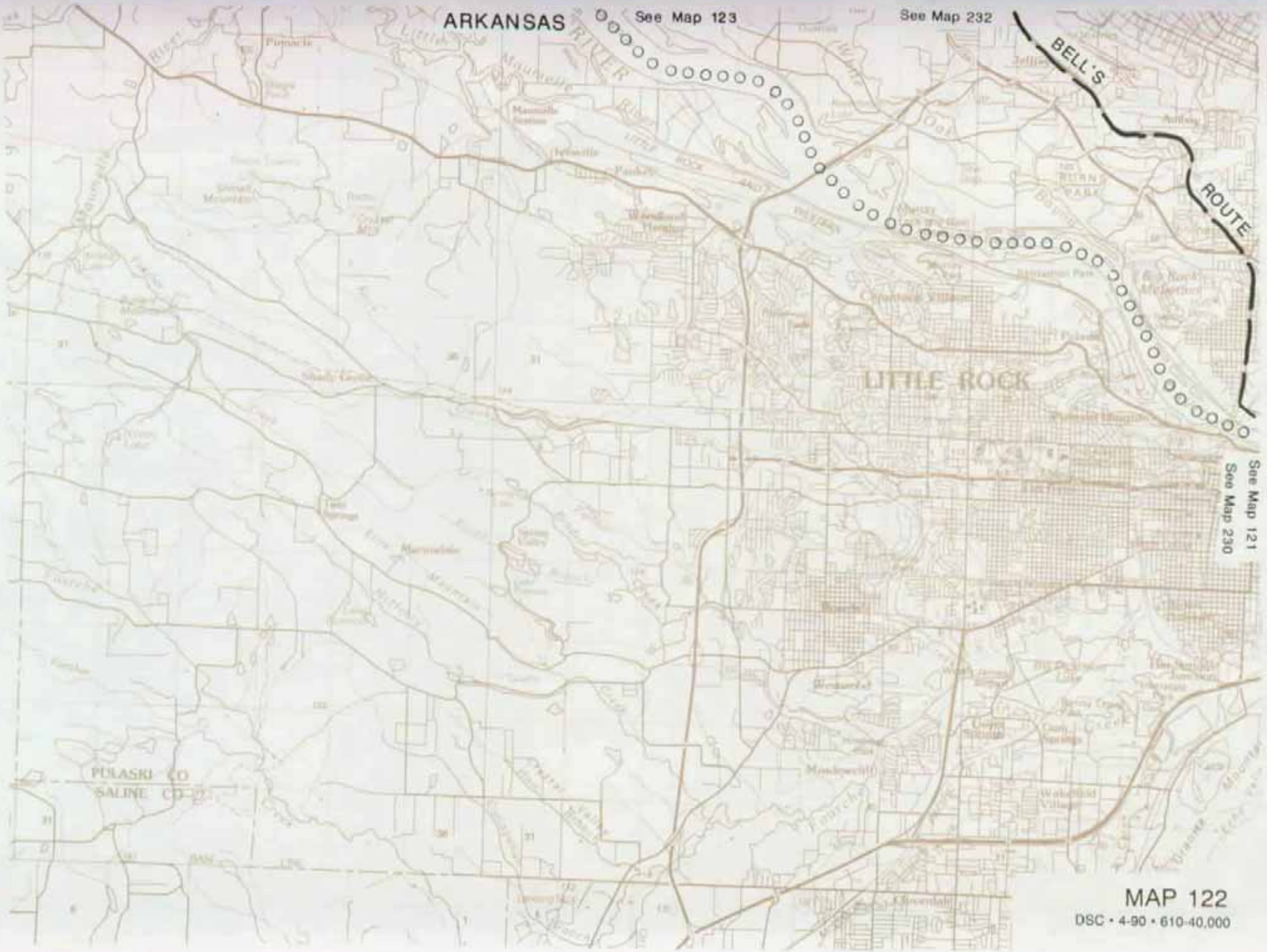
ARKANSAS
See Map 123
See Map 232
BELL'S
ROUTE
LITTLE ROCK
See Map 121
See Map 230
PULASKI CO
SALINE CO
MAP 122
DSC • 4-90 • 610-40,000

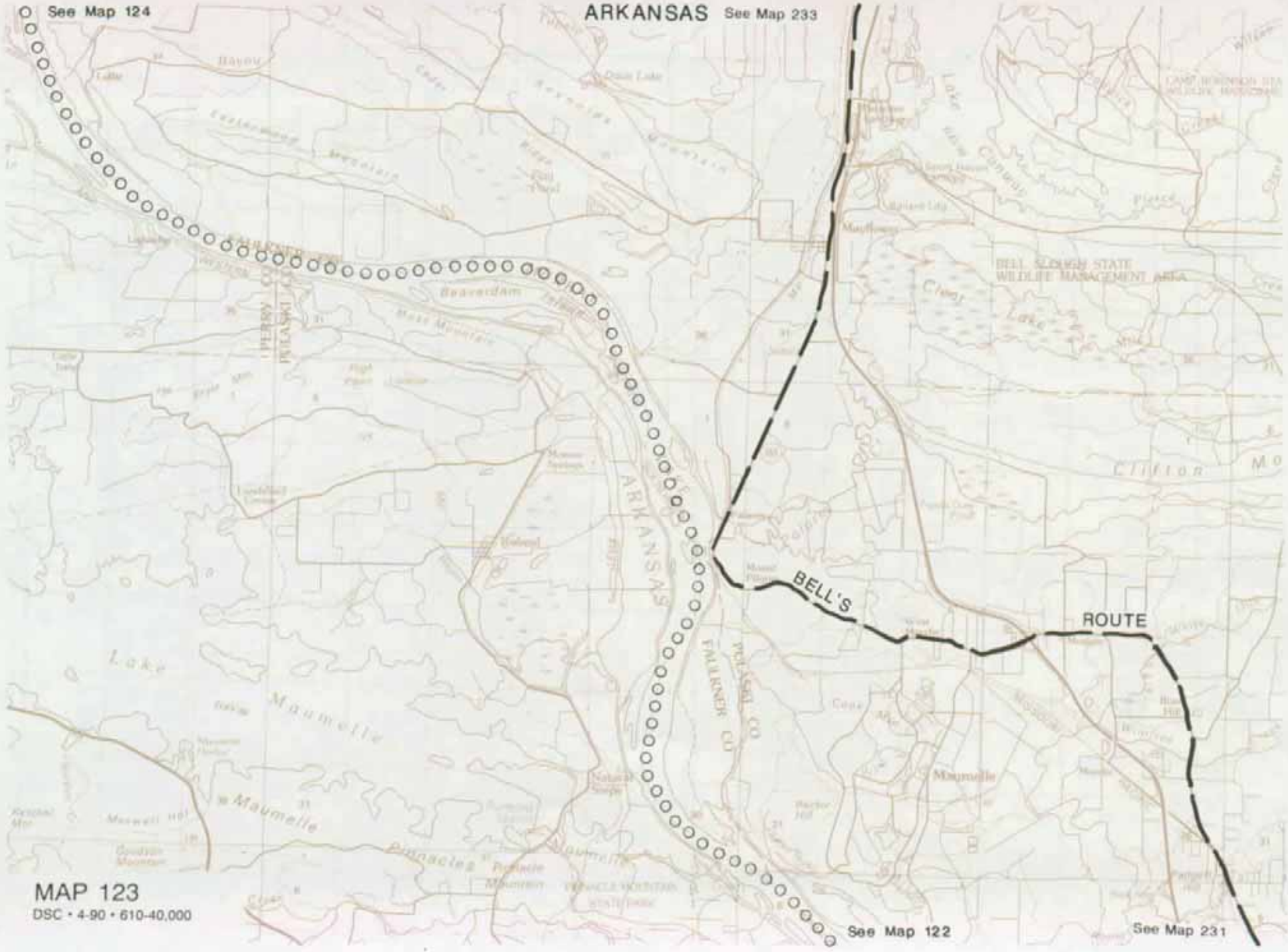
See Map 124
ARKANSAS
See Map 233
BELL'S
ROUTE
See Map 122
See Map 231
MAP 123
DSC • 4-90 • 610-40,000

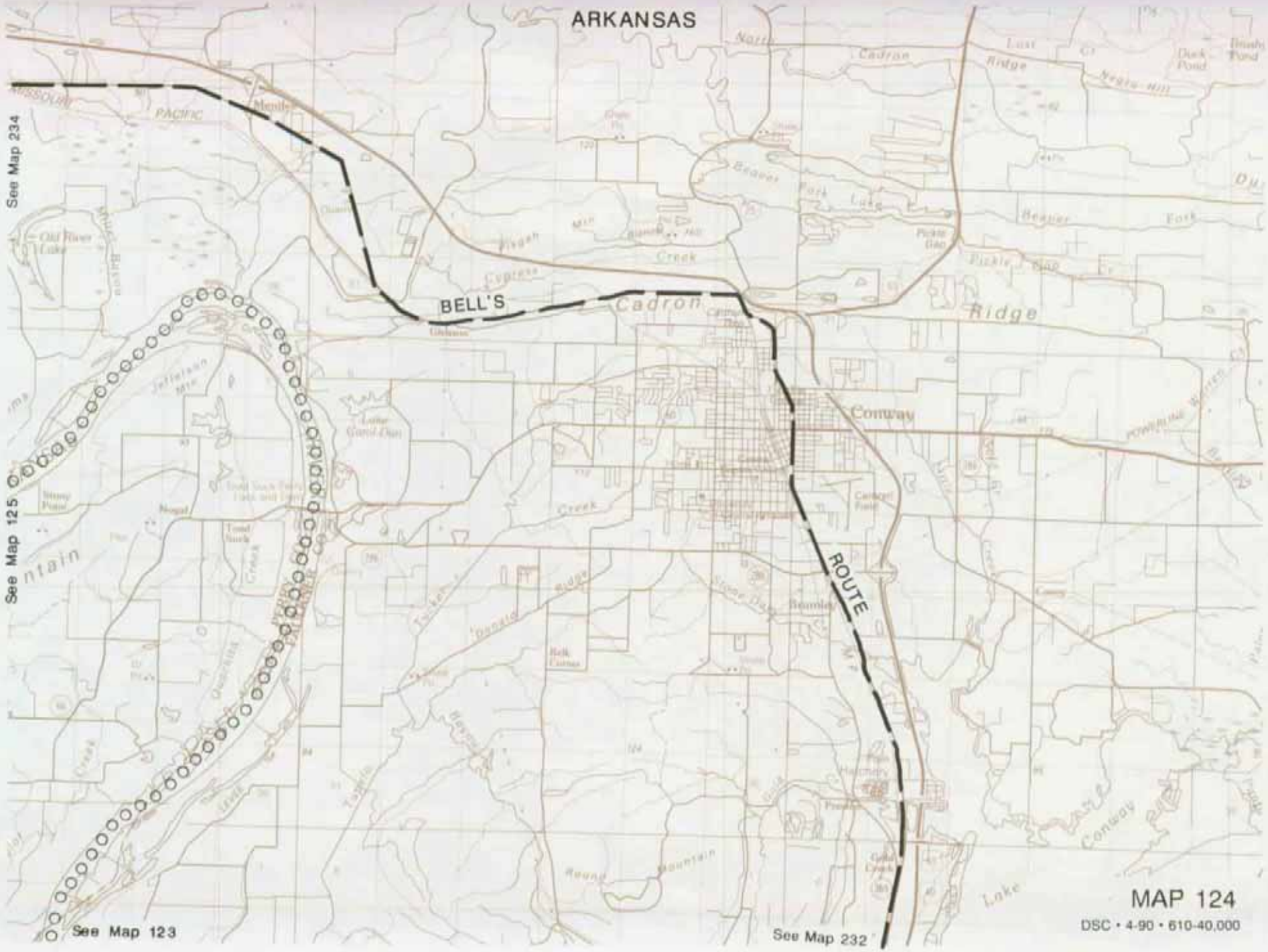
ARKANSAS
BELL'S
ROUTE
Cadron
Ridge
Conway
See Map 234
See Map 125
See Map 123
See Map 232
MAP 124
DSC • 4-90 • 610-40,000

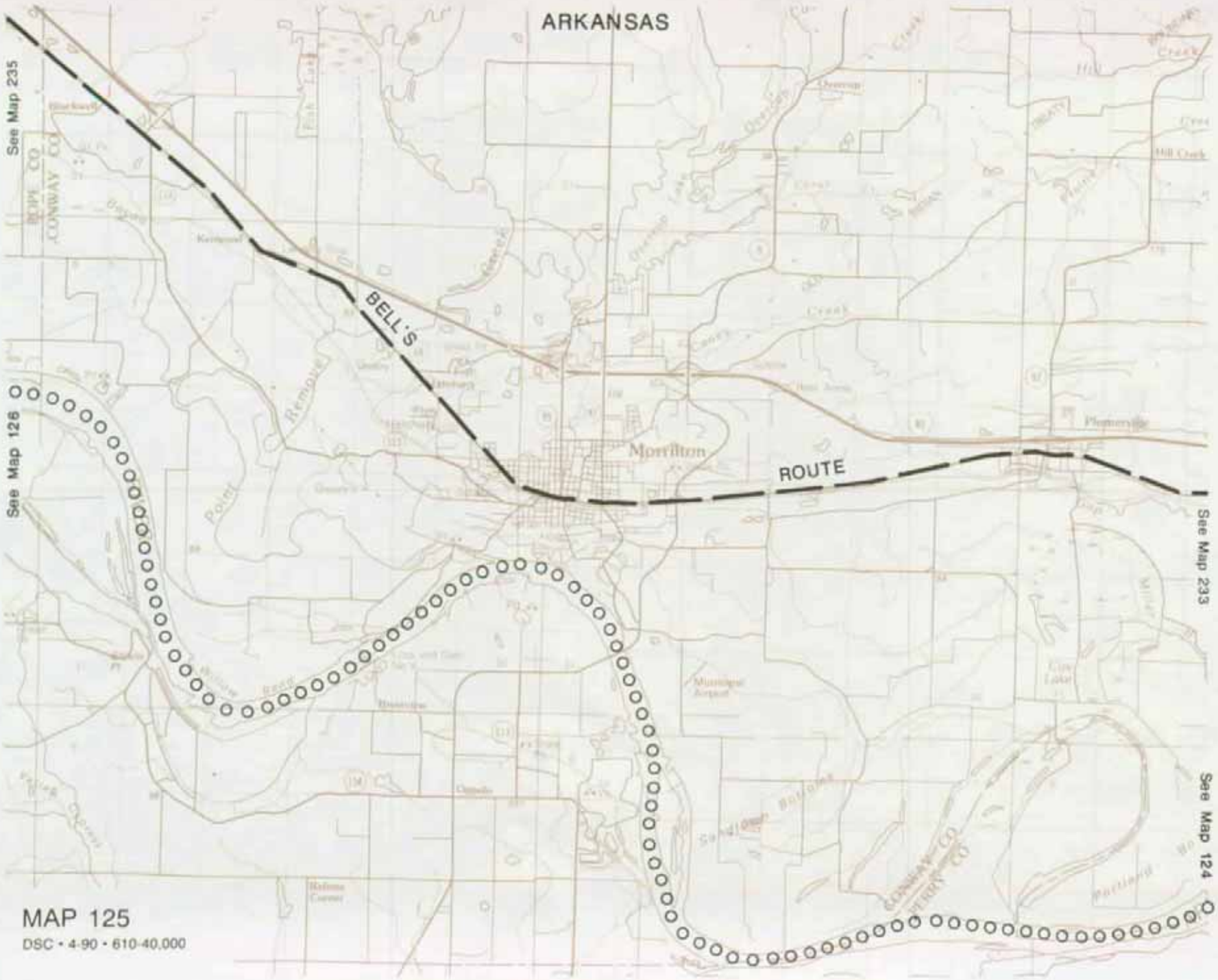

MAP 125

DSC • 4-90 • 610-40,000

MAP 126

DSC • 4-90 • 610-40,000

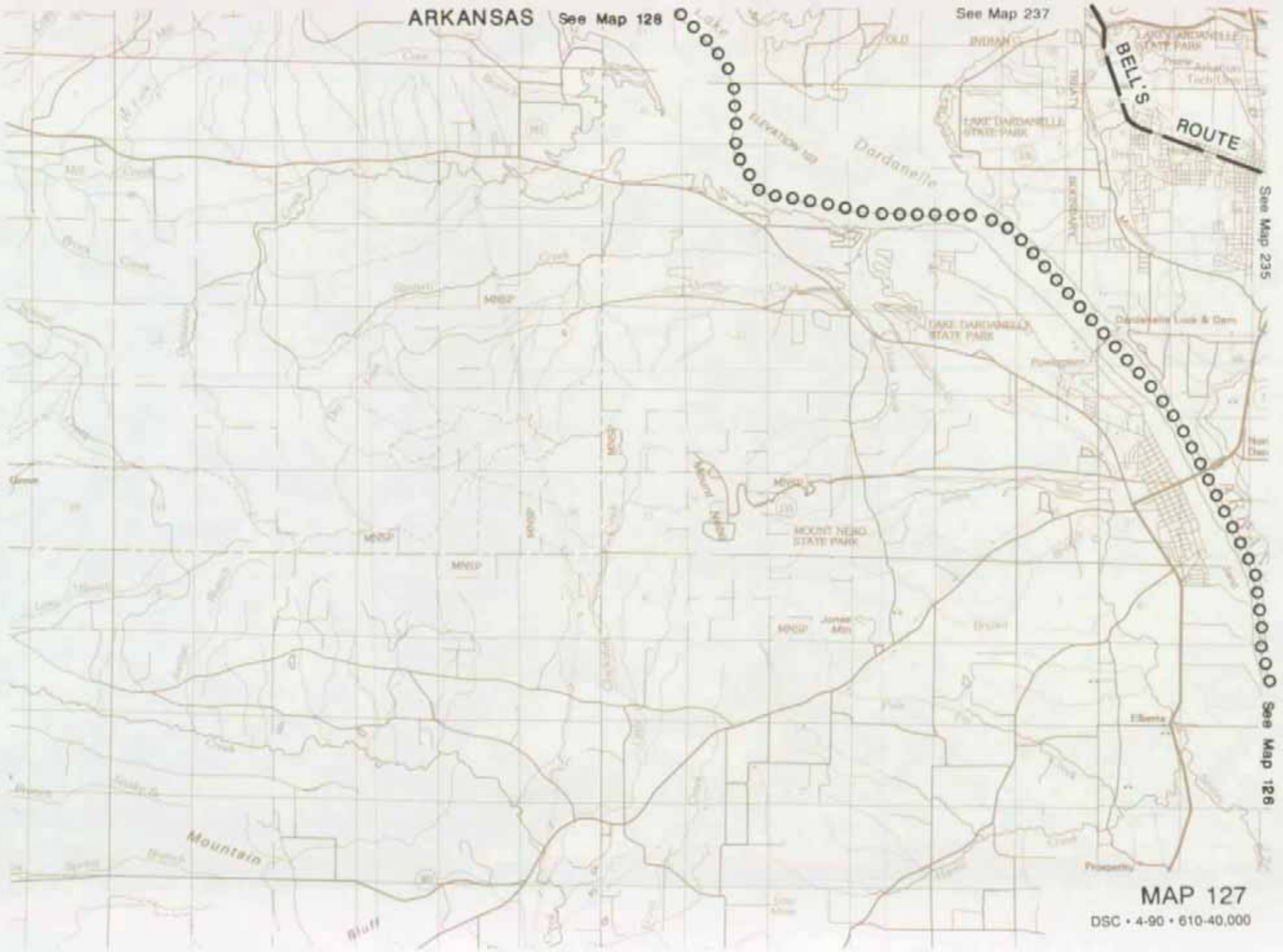
ARKANSAS
See Map 128
See Map 237
BELL'S ROUTE
See Map 235
See Map 126
Dardanelle
Mountain
Bluff
MAP 127
DSC • 4-90 • 610-40,000

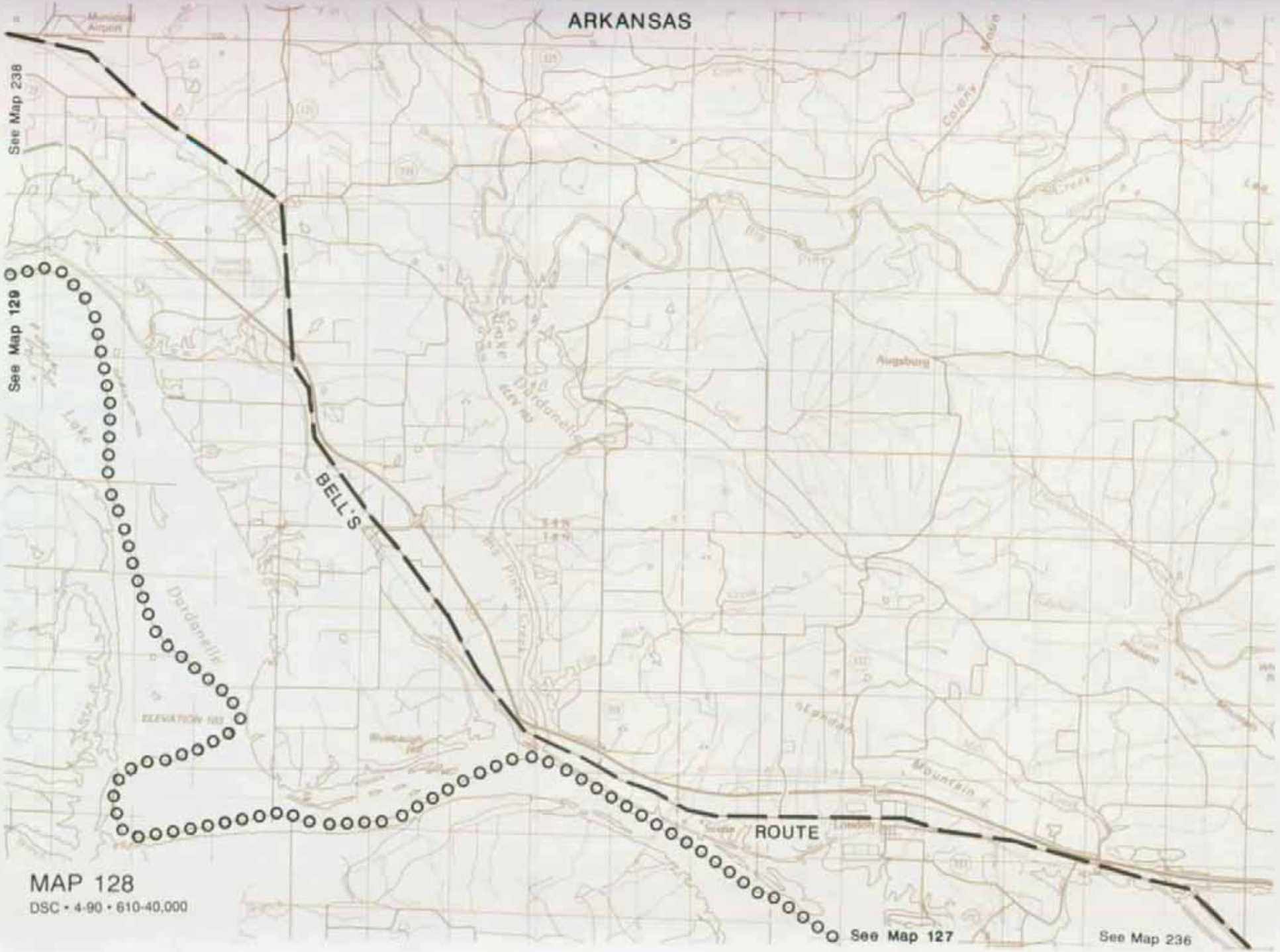
ARKANSAS
See Map 238
See Map 129
BELL'S
ROUTE
See Map 127
See Map 236
MAP 128
DSC • 4-90 • 610-40,000

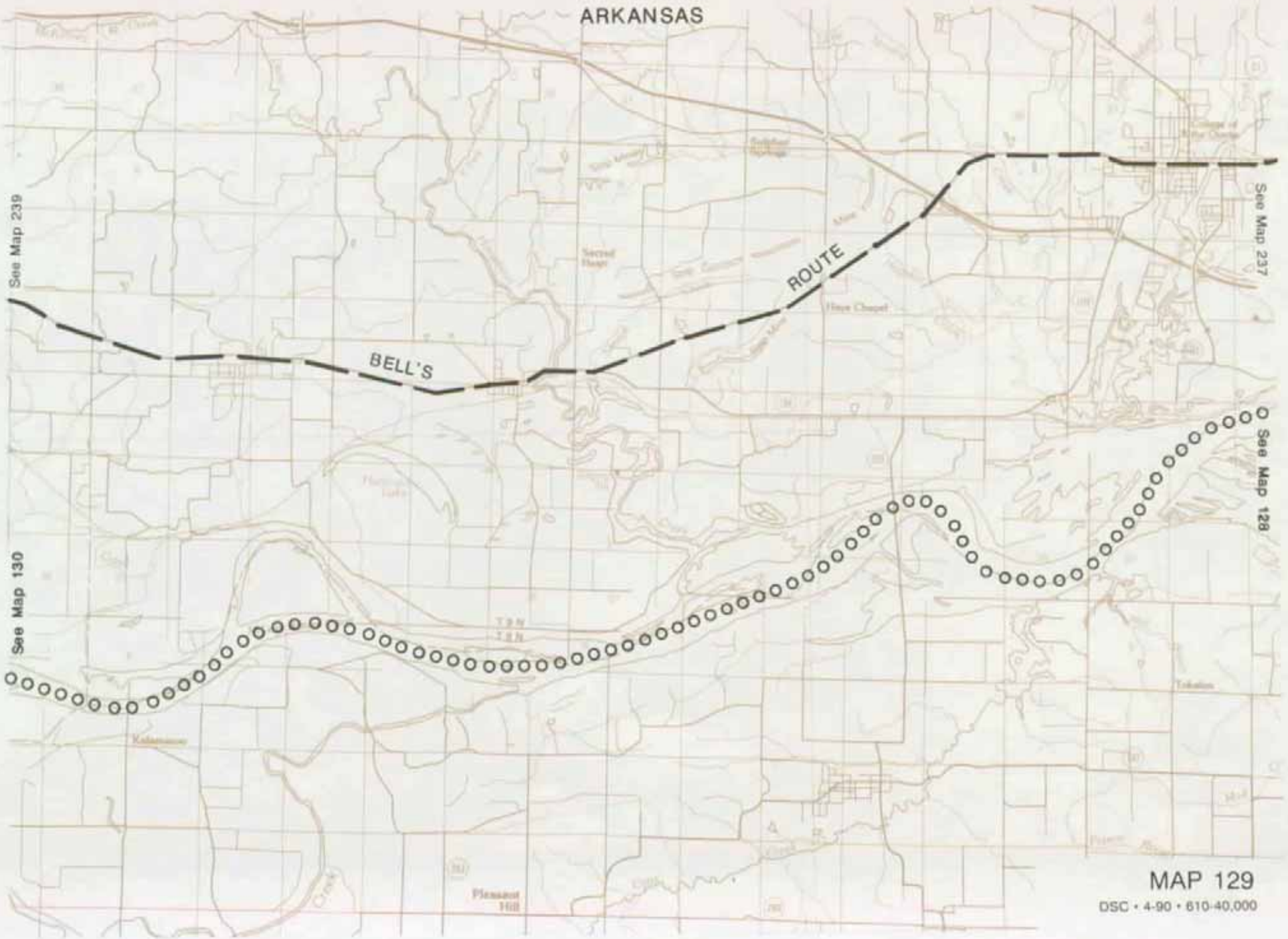
ARKANSAS
See Map 239
See Map 237
See Map 128
See Map 130
BELL'S
ROUTE
MAP 129
DSC • 4-90 • 610-40,000

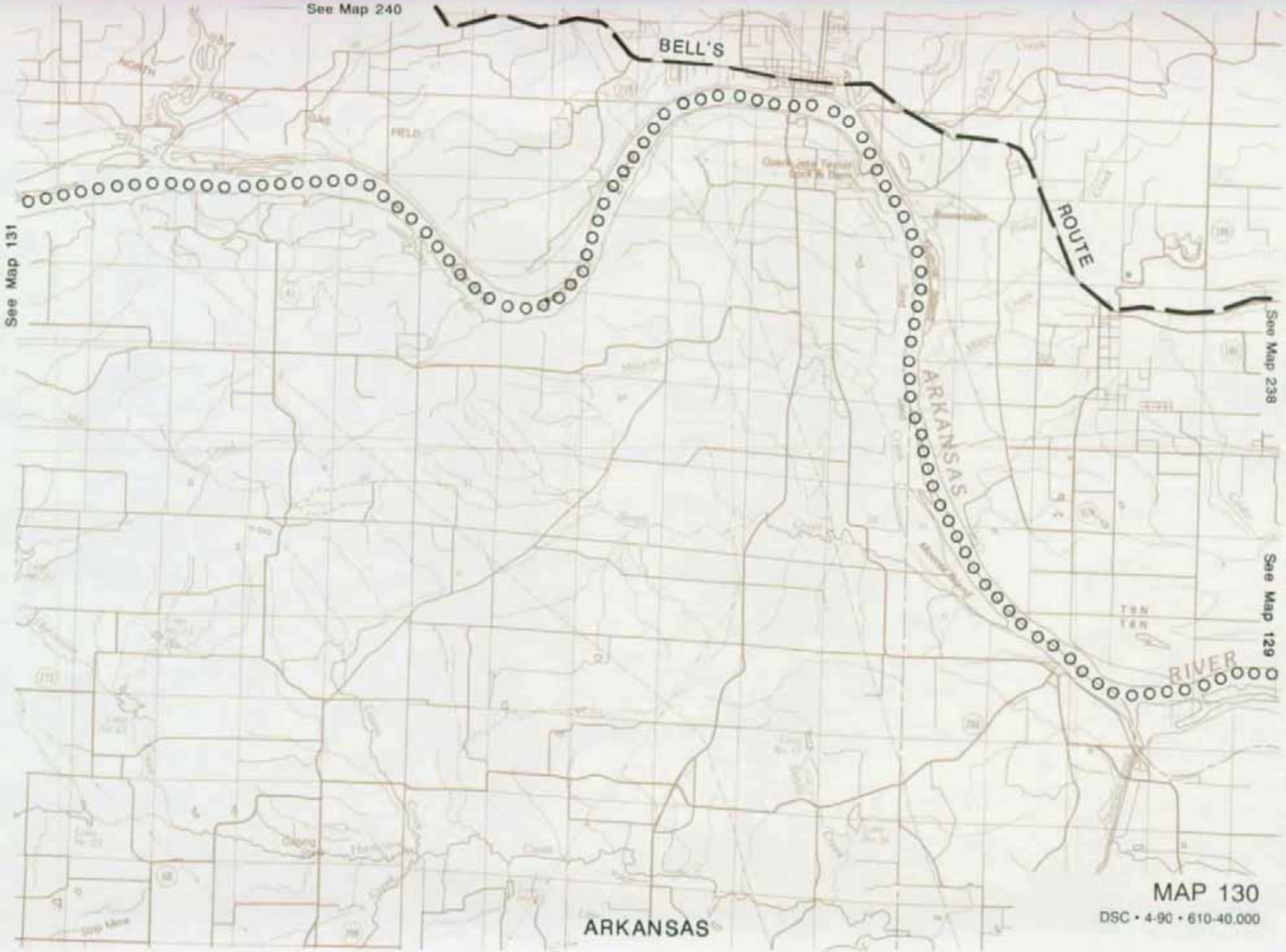

MAP 130

DSC • 4-90 • 610-40.000

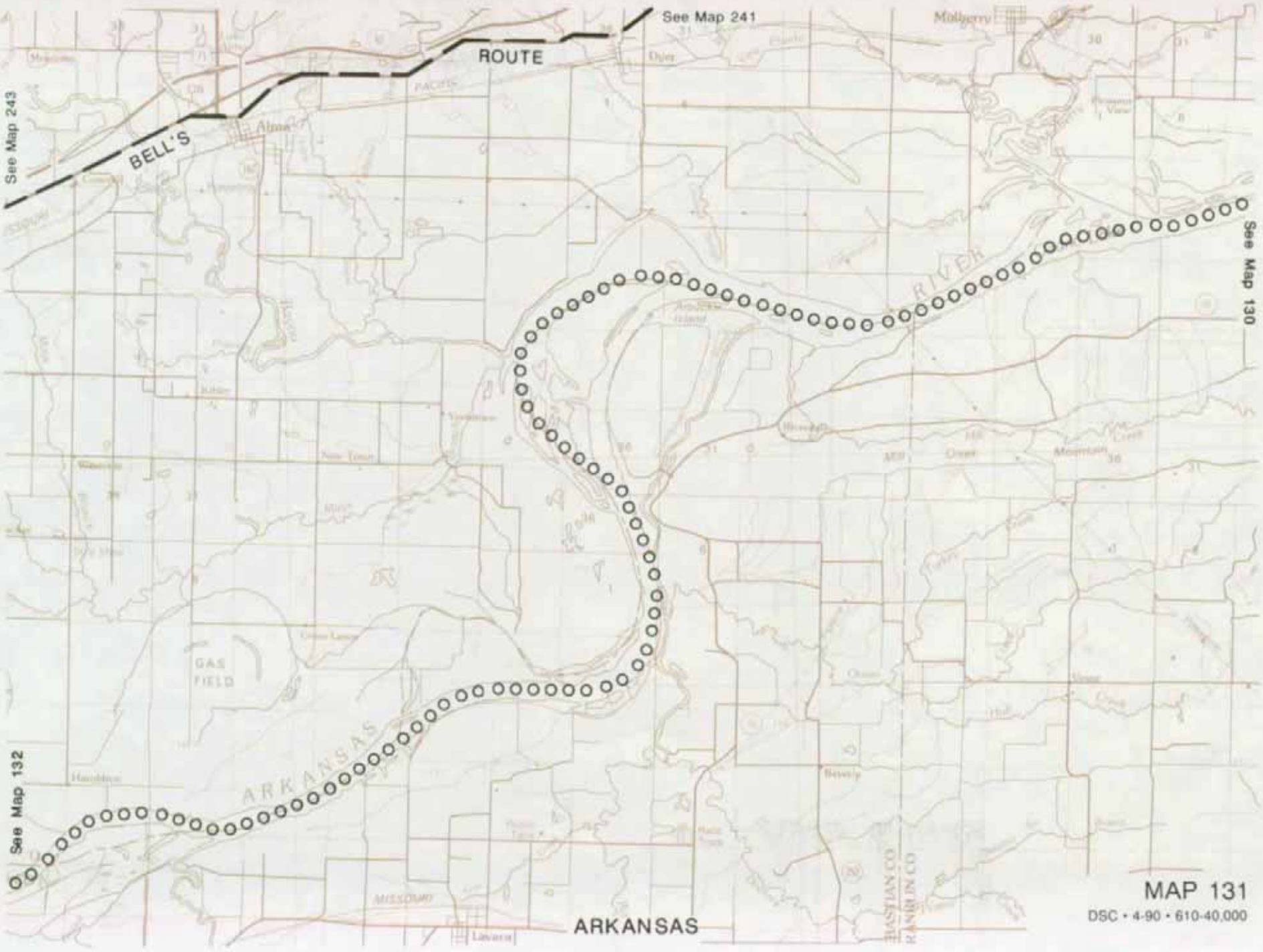

MAP 131

DSC • 4-90 • 610-40,000

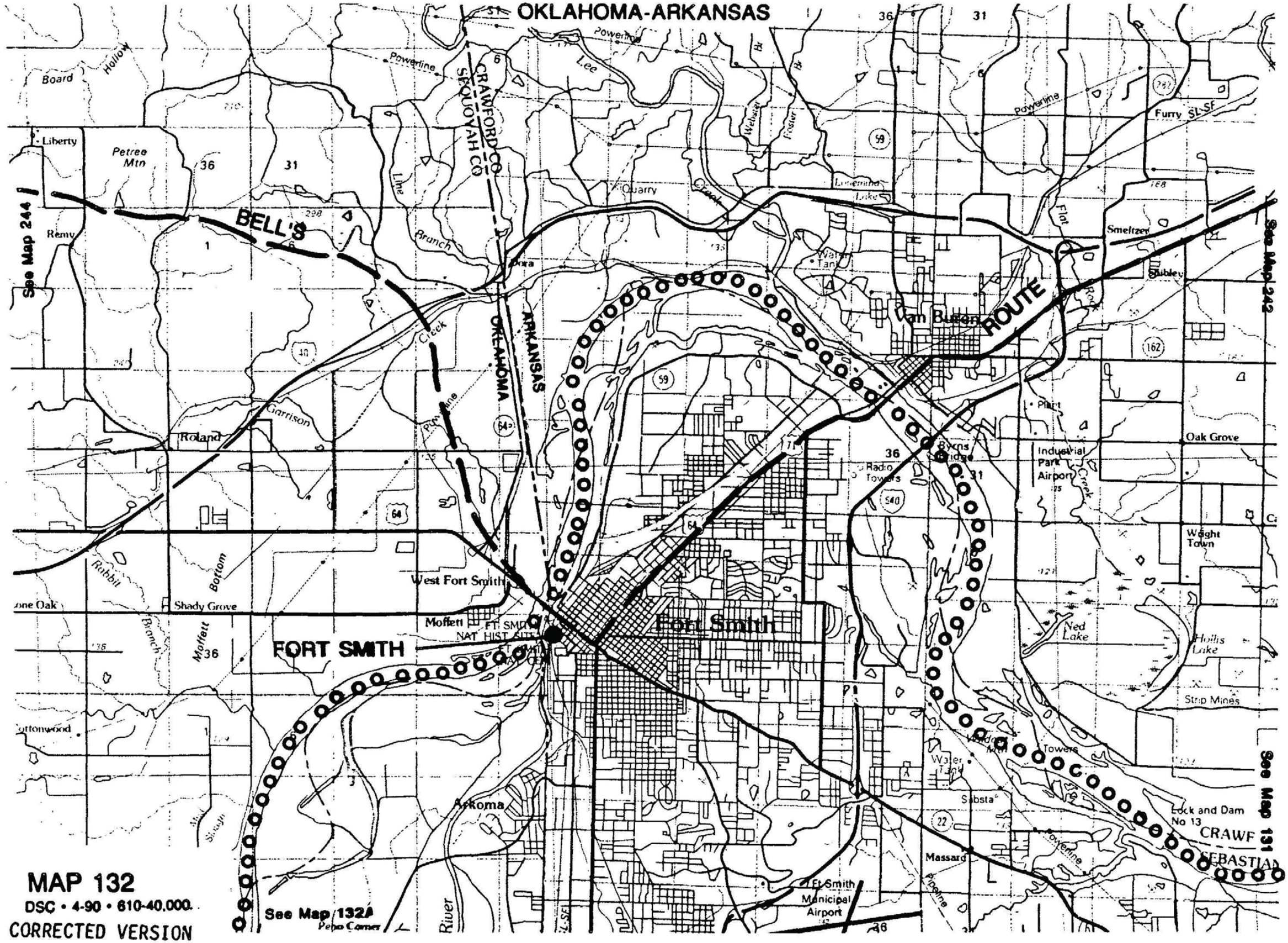

MAP 132

DSC • 4-90 • 610-40.000

CORRECTED VERSION

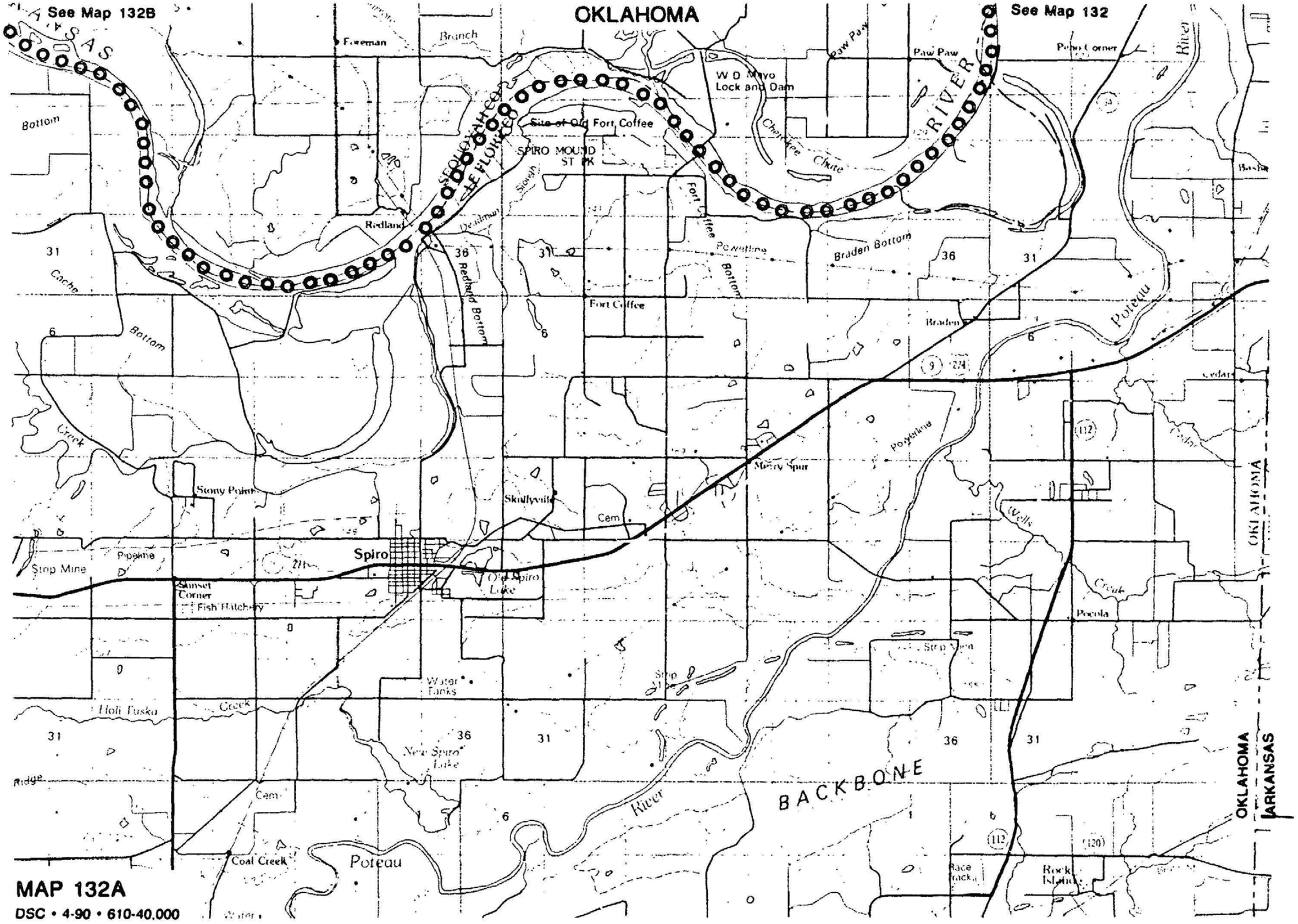

MAP 132A

DSC • 4-90 • 610-40,000

WATER ROUTE

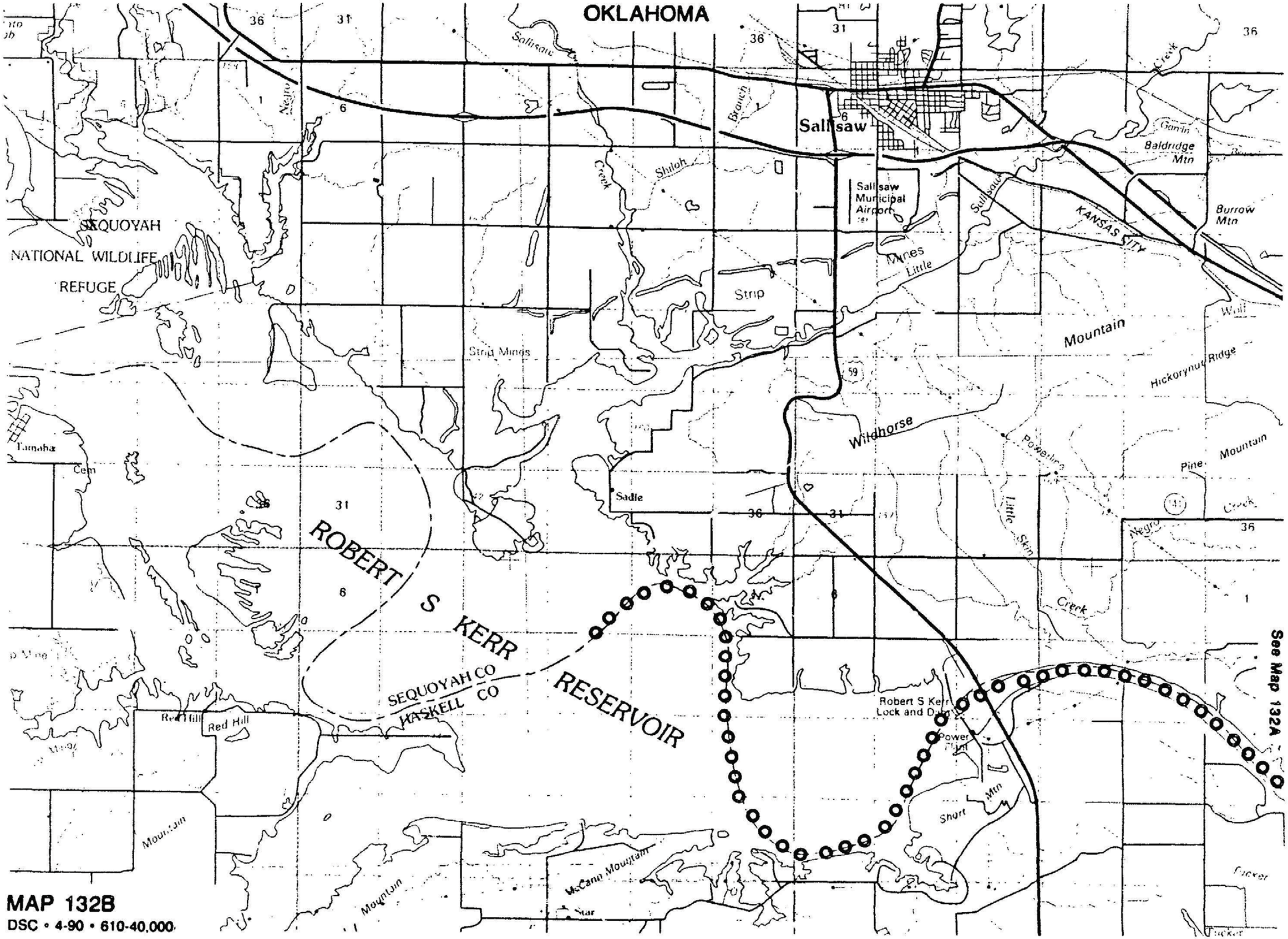

MAP 132B

DSC • 4-90 • 610-40,000

WATER ROUTE