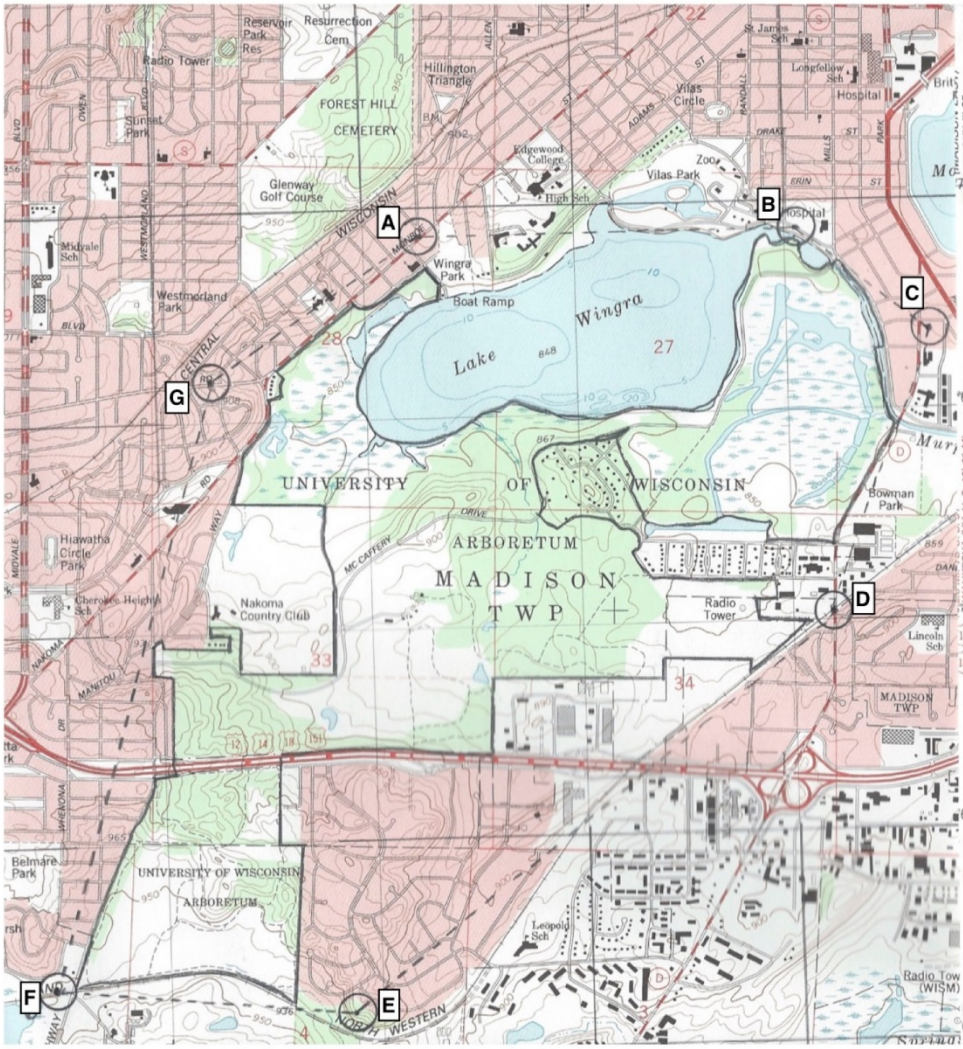

Figure 1
University of Wisconsin Arboretum
Madison, Dane County, Wisconsin

UTM References:
A. 16/302260/4769880
B. 16/304060/4769860
C. 16/304680/4769390
D. 16/304200/4768060
E. 16/301070/4766190
F. 16/300450/4766340
G. 16/301240/4769200

USGS: Madison West
Scale 1:24000

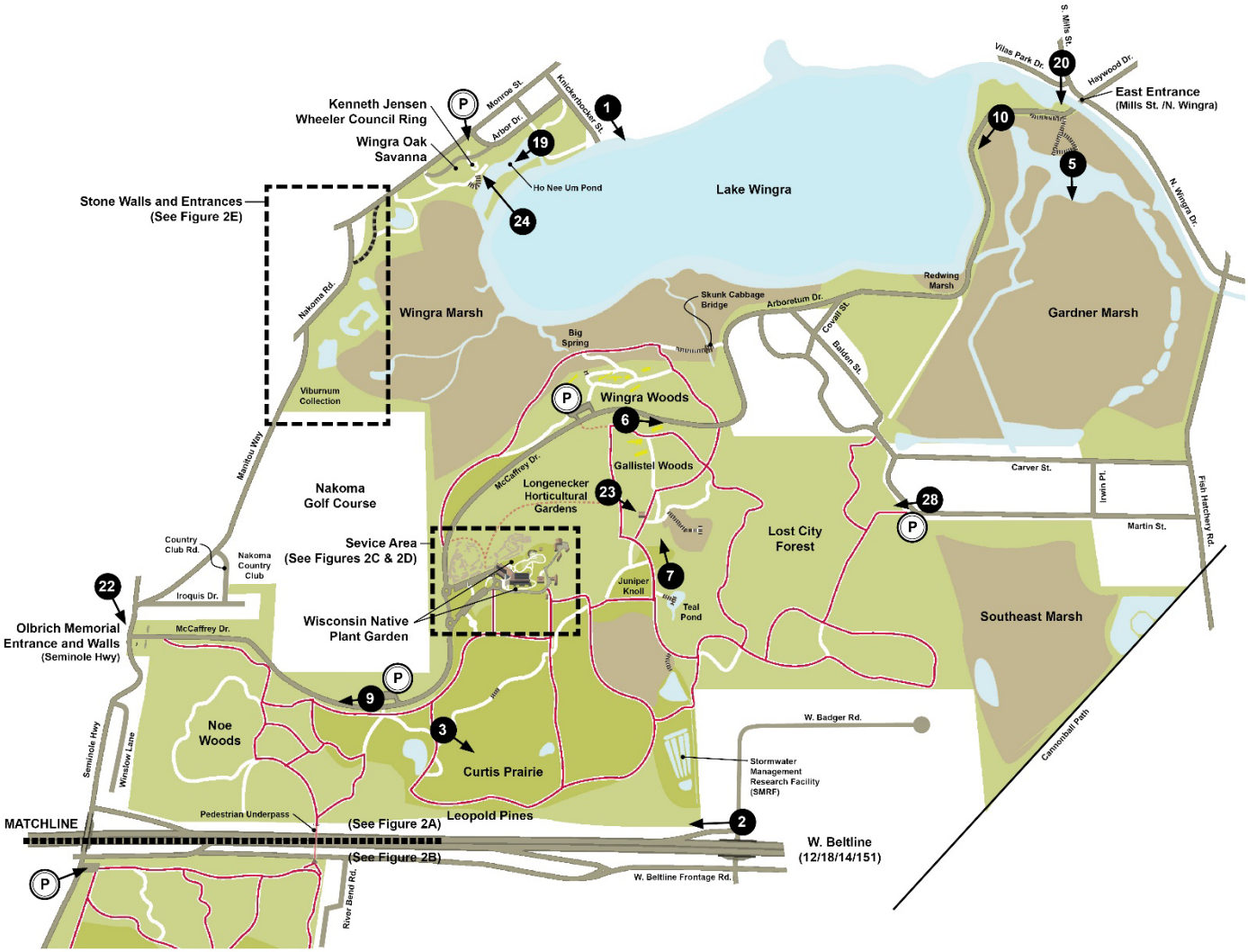

Photo Number and Direction
Hike only
Hike / ski / snowshoe
Boardwalk
Boundary (shading)
Matchline
Parking

Figure 2A

University of Wisconsin Arboretum
Site Plan with Boundary and Photo Key - North of Beltline Highway
September 2019

P:\Common\Planning\Historic & Cultural Resources\Bldg-Site Specific\Dist Arboretum\NHL\Figures

N

0' 2,640'
(1/2 mile)

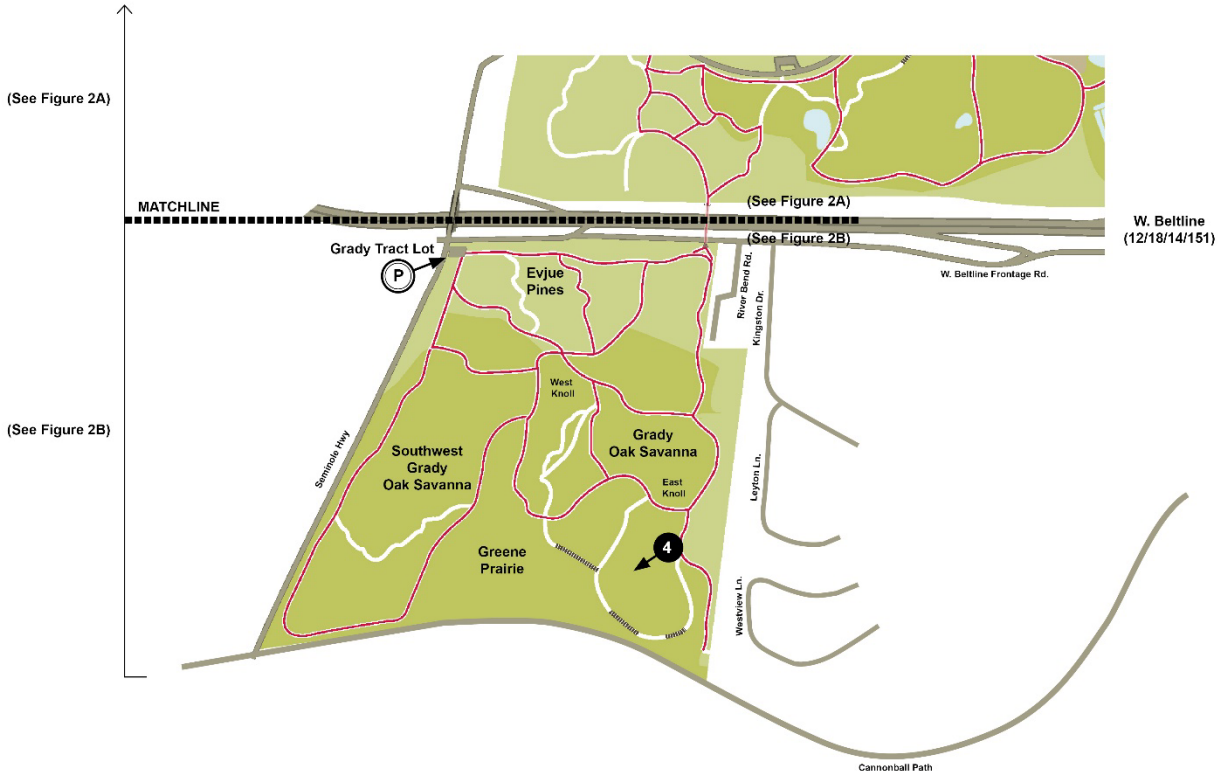

Photo Number and Direction
Hike only
Hike / ski / snowshoe
Boardwalk
Boundary (shading)
Matchline
Parking

Figure 2B

University of Wisconsin Arboretum
Site Plan with Boundary and Photo Key - South of Beltline Highway
September 2019

P:\Common\Planning\Historic & Cultural Resources\Bldg-Site Specific\Dist Arboretum\NHL\Figures

N

0' 2,640'
(1/2 mile)

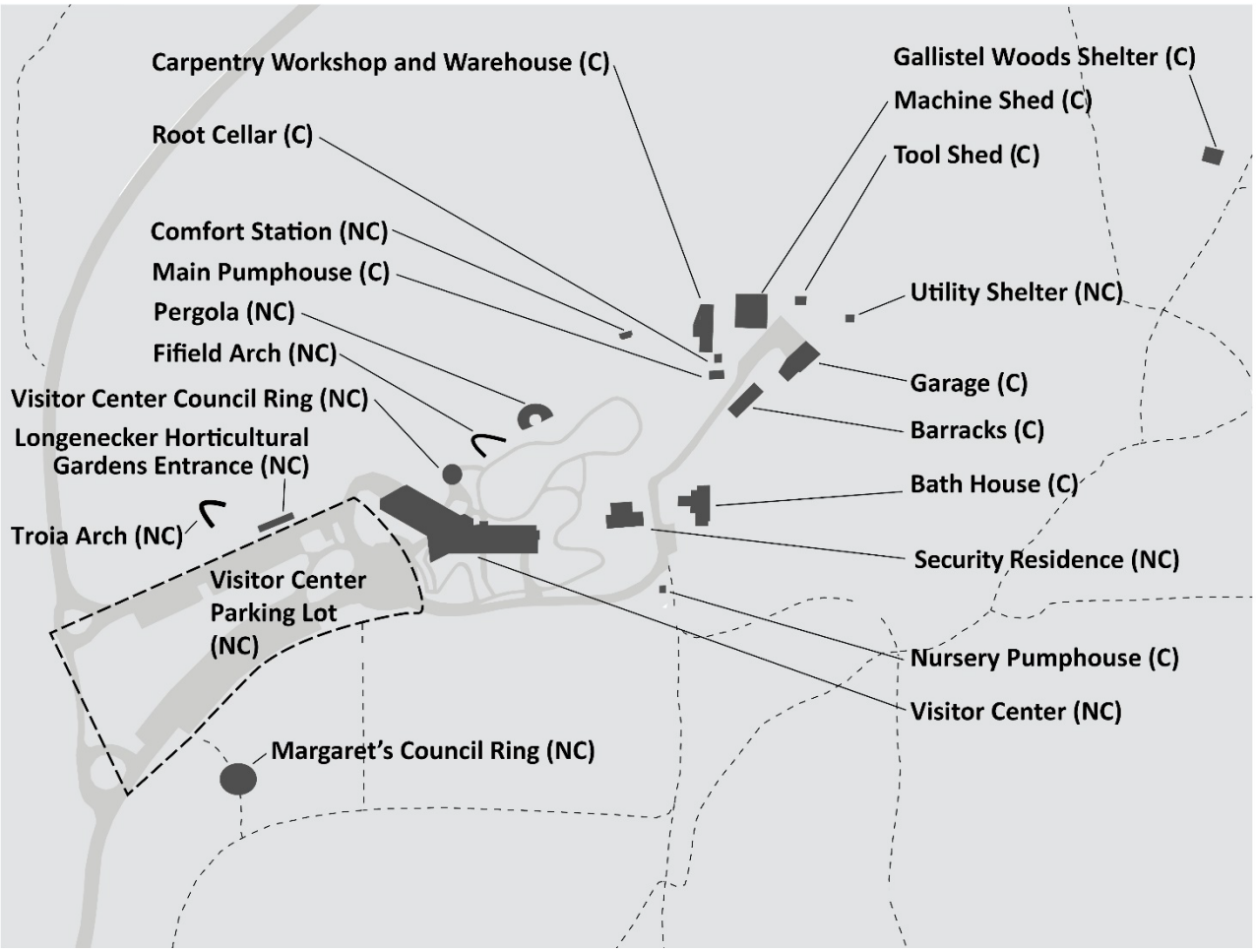

(C)	Contributing Property
(NC)	Non-contributing Property
– – – – – –	Visitor Center Parking Lot (NC)

Figure 2C

University of Wisconsin Arboretum
Site Plan, Service Area
July 2019

P:\Common\Planning\Historic & Cultural Resources\Bldg-Site Specific\Dist Arboretum\NHL\Figures

N

0' 250'

X	Photo Number and Direction
(C)	Contributing Property
(NC)	Non-contributing Property

7 Gallistel Woods (C)
8 Longenecker Horticultural Gardens (NC)
11 Barracks (C)
12 Carpentry Workshop and Warehouse (C)
13 Tool Shed (C)
14 Root Cellar and Main Pumphouse (C)
15 Visitor Center (NC)
16 Comfort Station (NC)
17 Security Residence (NC)
23 Gallistel Woods Shelter (C)
25 Visitor Center Parking Lot (NC)
26 Margaret's Council Ring (NC)
27 Longenecker Horticultural Gardens Entrance (NC)
29 Visitor Center (NC)

Figure 2D

University of Wisconsin Arboretum
Site Plan, Service Area, with Photo Key
September 2019

P:\Common\Planning\Historic & Cultural Resources\Bldg-Site Specific\Dist Arboretum\NHL\Figures

N

0' 250'

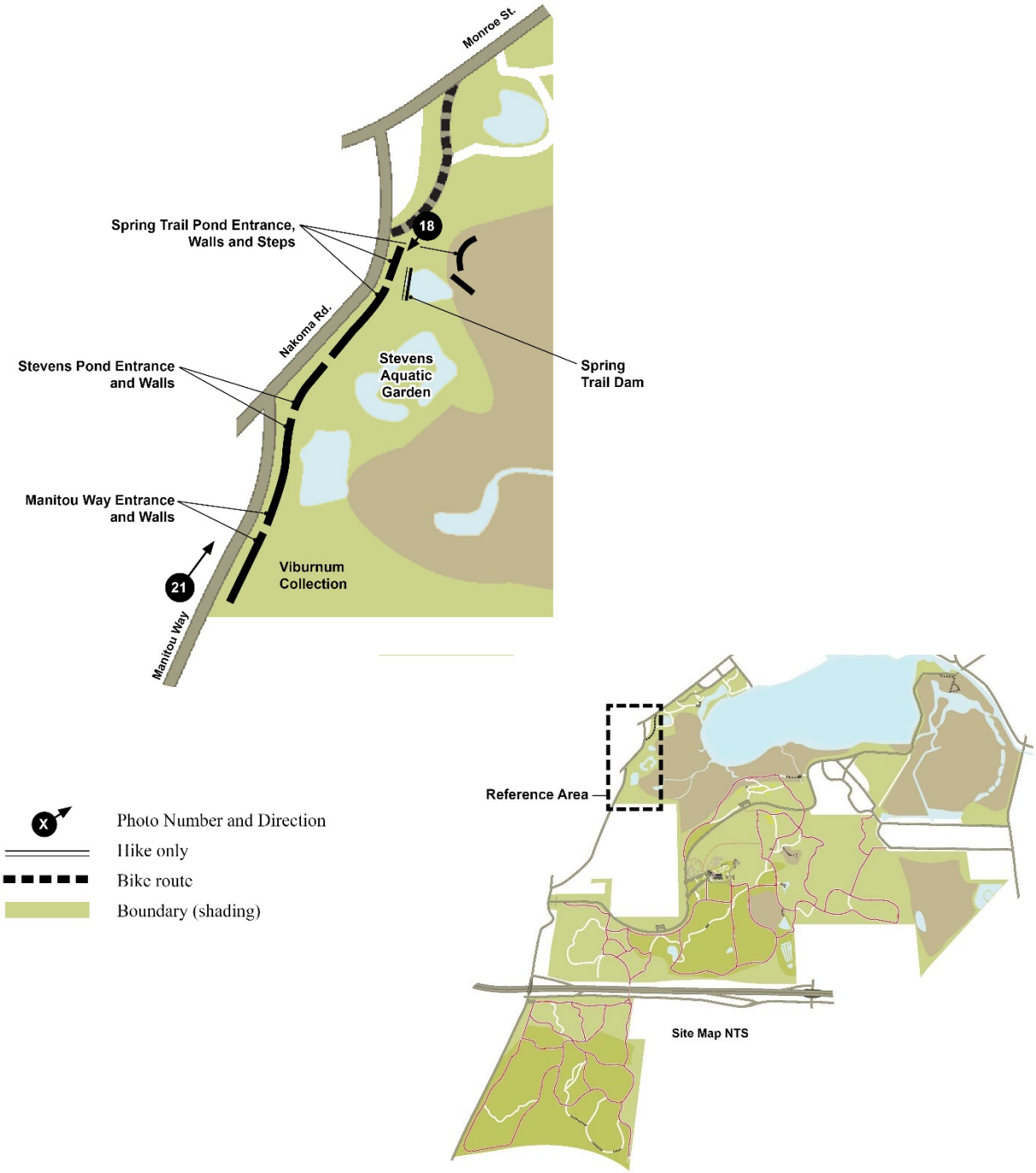

Figure 2E

University of Wisconsin Arboretum
Stone Structures with Photo Key
July 2019

P:\Common\Planning\Historic & Cultural Resources\Bldg-Site Specific\Dist Arboretum\NHL\Figures

N

0' 2,640'
(1/2 mile)

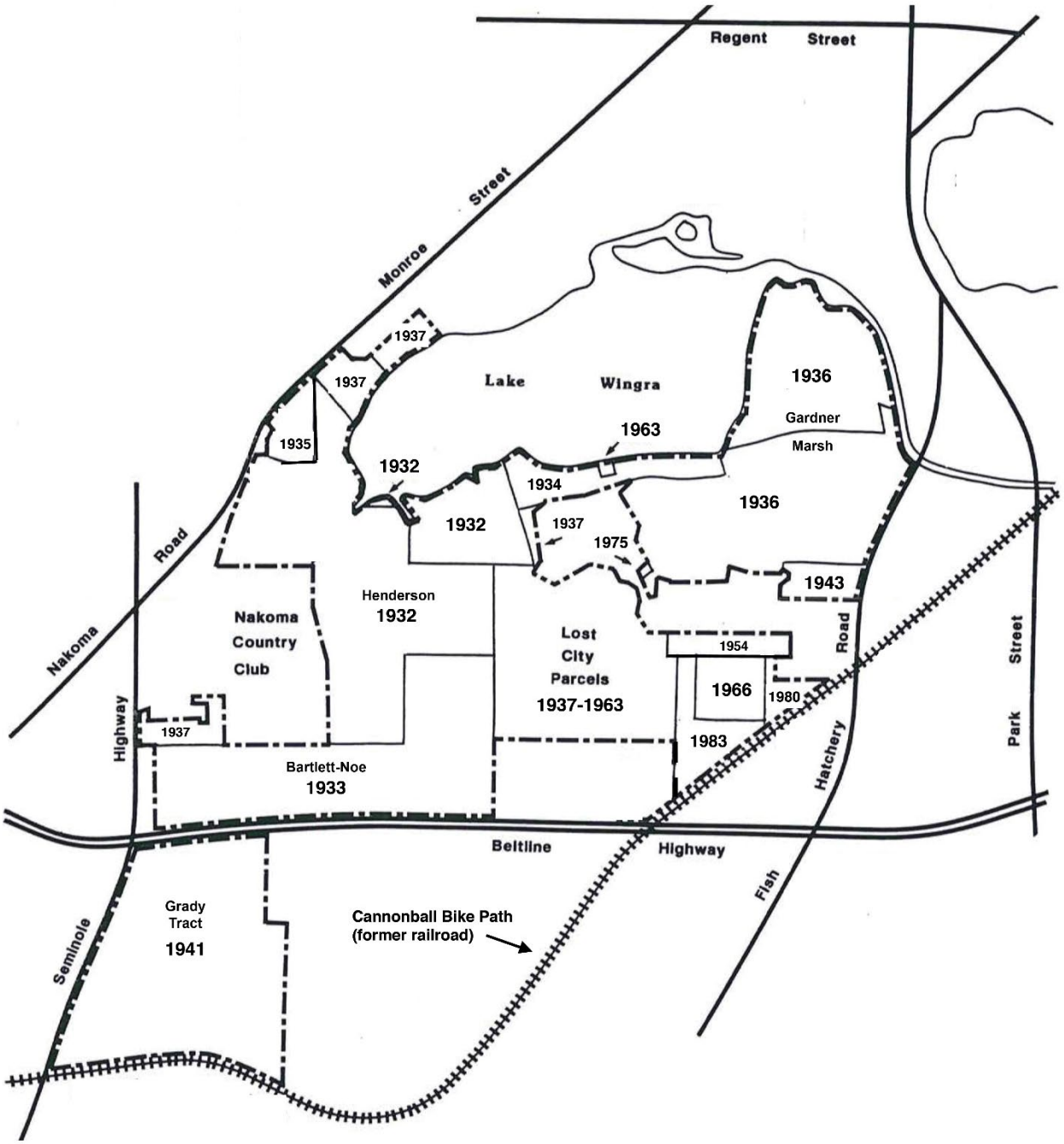

Figure 3

University of Wisconsin Arboretum
Land Acquisition
September 2019

N

0' 3,500'

P:\Common\Planning\Historic & Cultural Resources\Bldg-Site Specific\Dist Arboretum\NHL\Figures