

**EXHIBIT C****ASSIGNED LAND AND REAL PROPERTY IMPROVEMENTS  
(CONCESSION FACILITIES)****Land Assigned**

Land is assigned in accordance with the boundaries shown on the following map[s]: A perimeter of thirty (30) feet surrounding the firewood sales locations in assigned Campgrounds.

**Real Property Improvements Assigned**

The following real property improvements are assigned to the Concessioner for use in conducting its operations under this Contract:

NONE

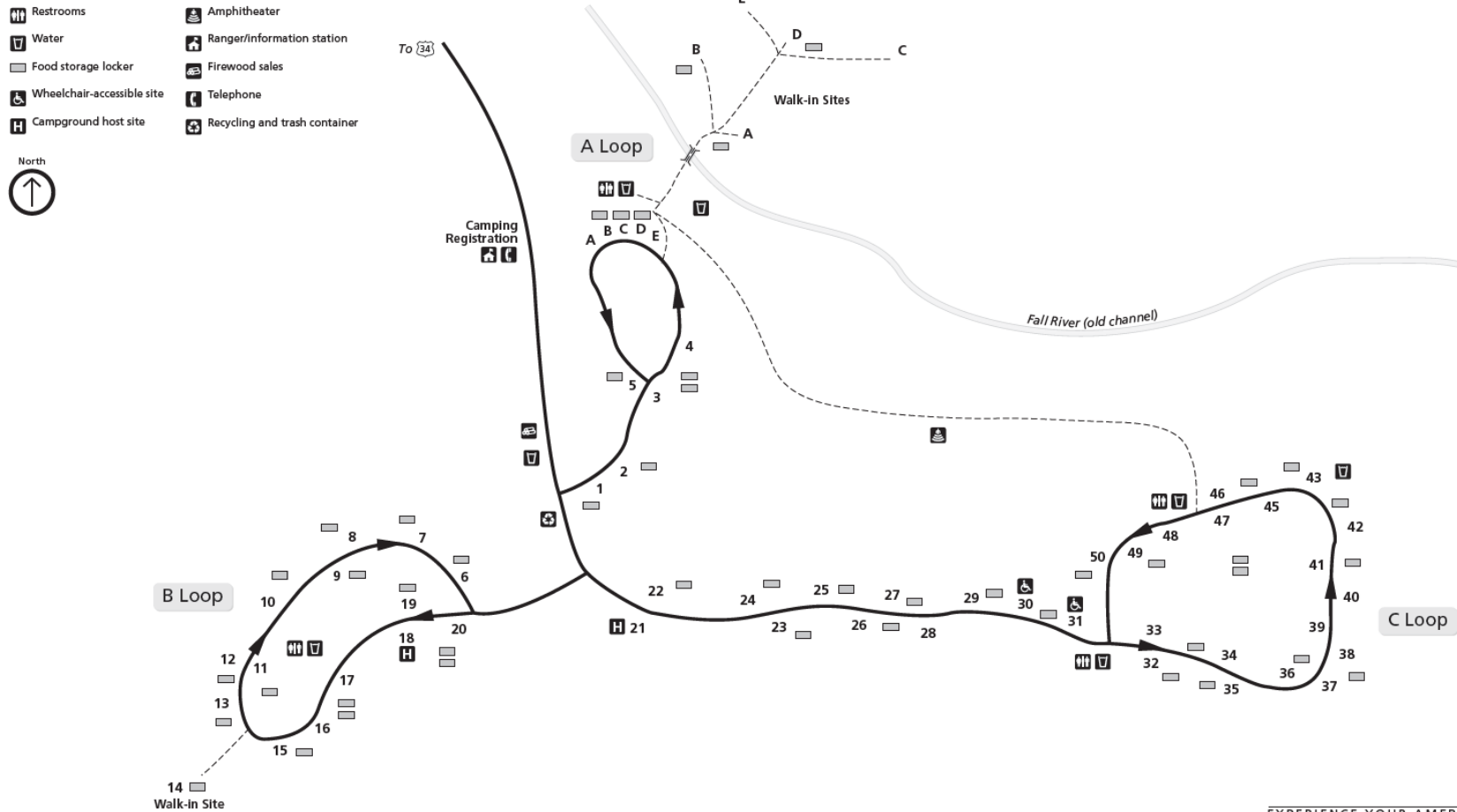
Approved, effective \_\_\_\_\_, 20\_\_\_\_

By: \_\_\_\_\_

Kate H. Hammond

National Park Service Regional Director, Interior Regions 6, 7 and 8

# Aspenglen Campground



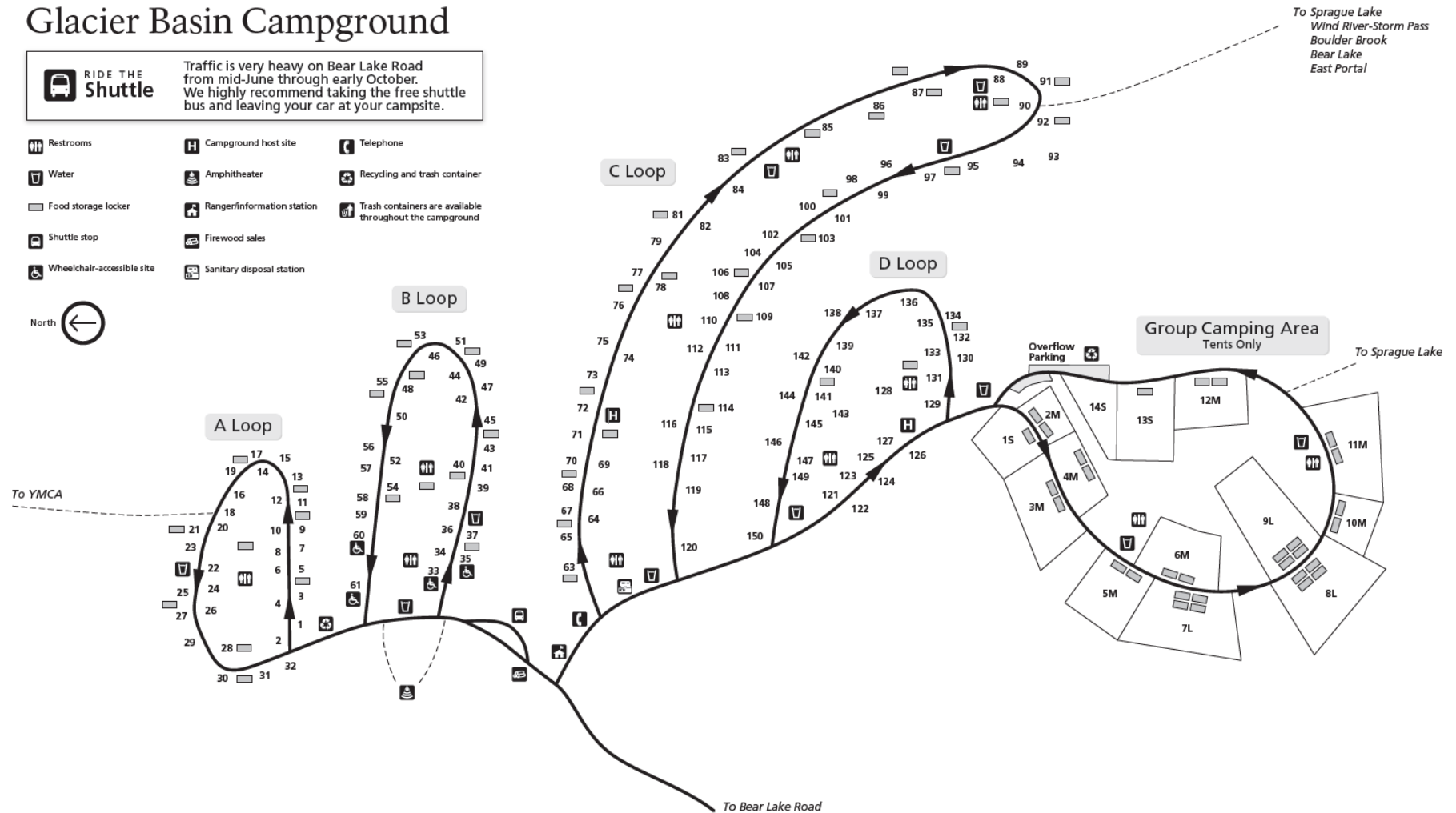
EXPERIENCE YOUR AMERICA™  
C-ACG-04/16

# Glacier Basin Campground



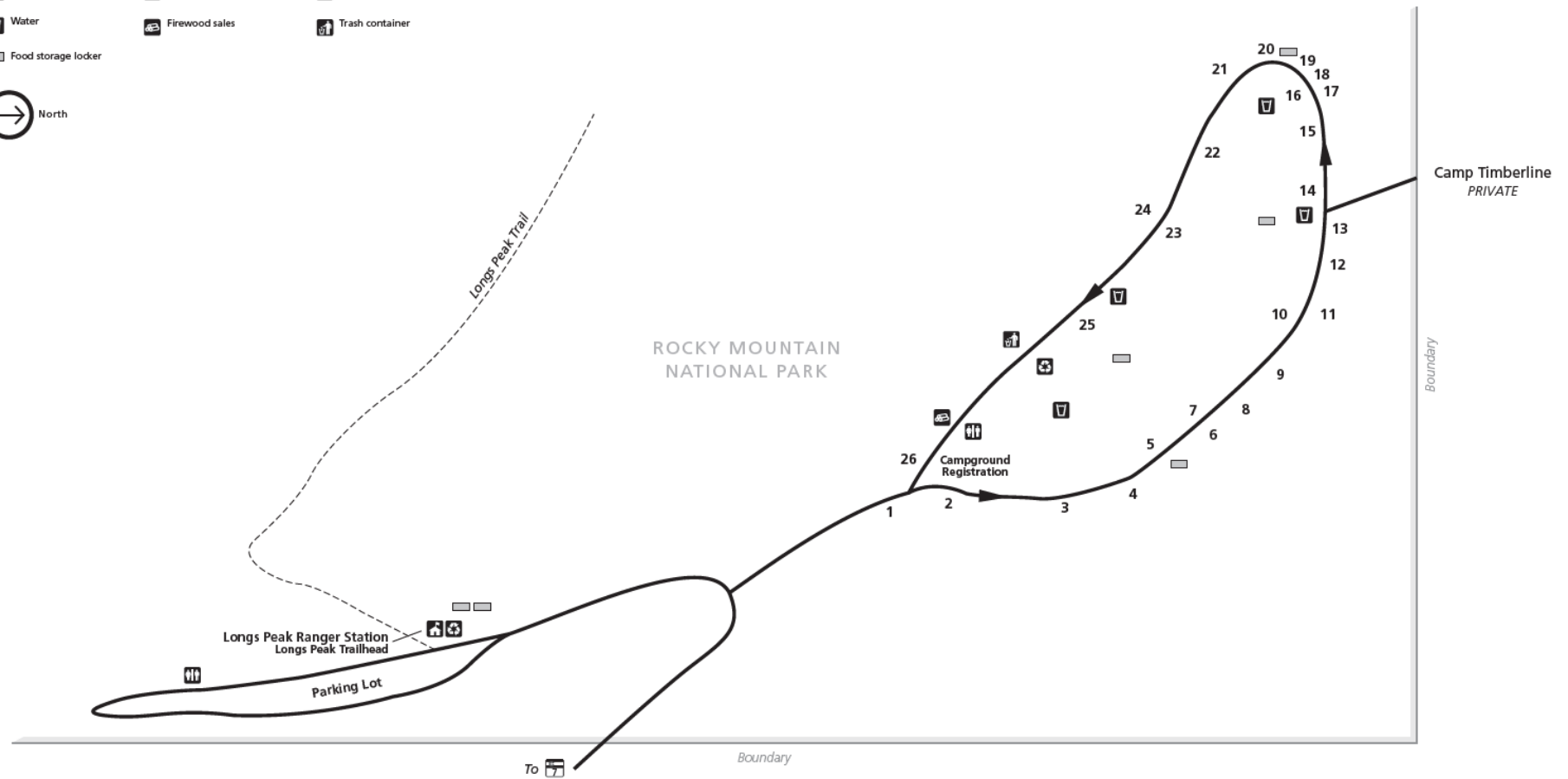
Traffic is very heavy on Bear Lake Road from mid-June through early October. We highly recommend taking the free shuttle bus and leaving your car at your campsite.

- |                            |                            |  |
|----------------------------|----------------------------|--|
| Restrooms                  | Campground host site       | Telephone  |
| Water                      | Amphitheater               | Recycling and trash container                            |
| Food storage locker        | Ranger/information station | Trash containers are available throughout the campground |
| Shuttle stop               | Firewood sales             |  |
| Wheelchair-accessible site | Sanitary disposal station  |  |



## Longs Peak Campground

- Restrooms
- Ranger/information station
- Recycling container
- Water
- Firewood sales
- Trash container
- Food storage locker



# Moraine Park Campground



Traffic is very heavy on Bear Lake Road from mid-June through early October. We highly recommend taking the free shuttle bus and leaving your car at your campsite.

