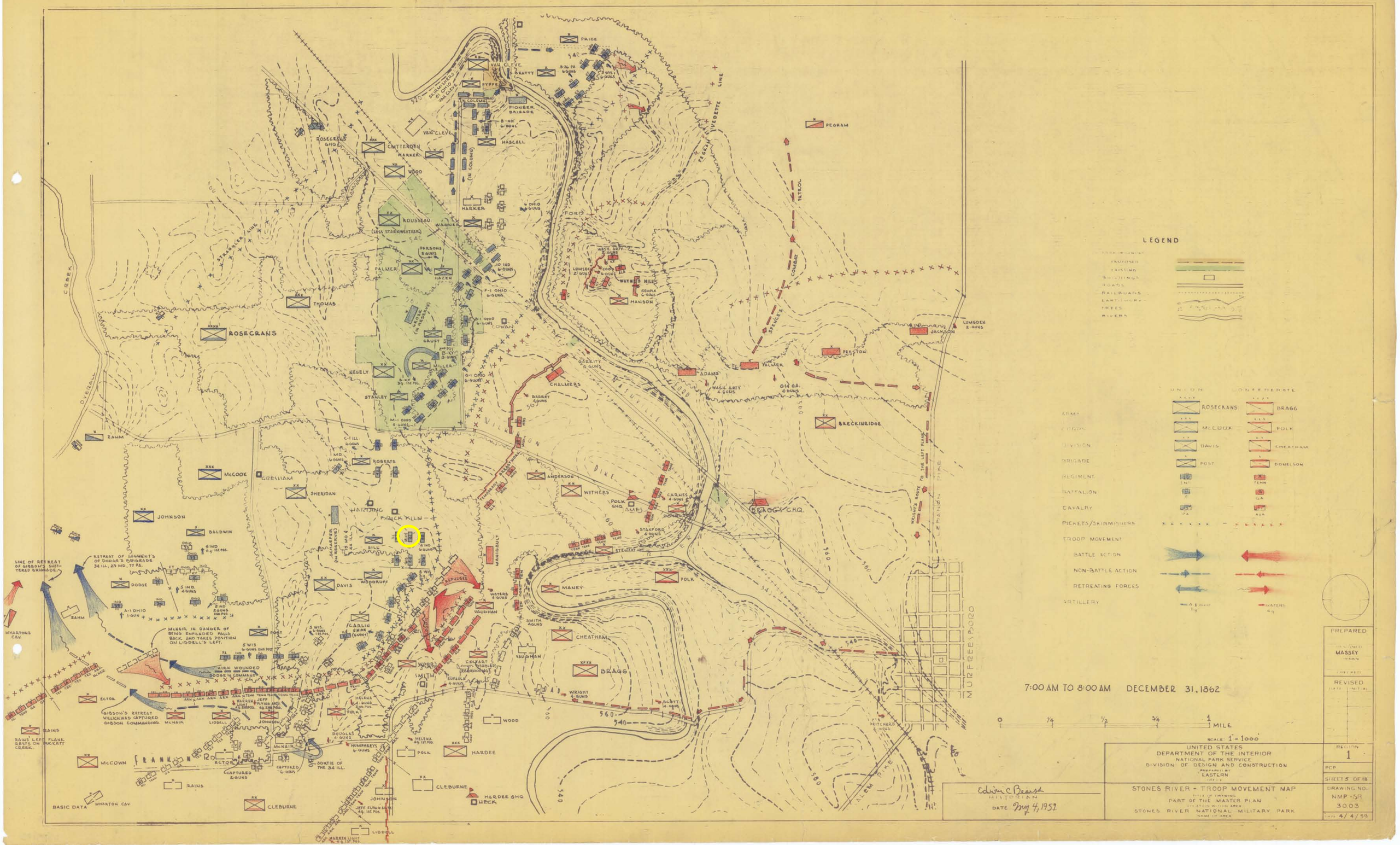
LEGEND
PROPOSED
EXISTING
BUILDINGS
ROADS
RAILROADS
EARTHWORKS
TREES
RIVERS
UNION
CONFEDERATE
ARMY
CORPS
DIVISION
BRIGADE
REGIMENT
BATTALION
CAVALRY
PICKETS/SKIRMISHERS
TROOP MOVEMENT
BATTLE ACTION
NON-BATTLE ACTION
RETREATING FORCES
ARTILLERY
ROSECRANS
BRAGG
McCOOK
POLK
DAVIS
CHEATHAM
POST
DONELSON
7:00 AM TO 8:00 AM DECEMBER 31, 1862
0 1/4 1/2 3/4 1 MILE
SCALE 1" = 1000'
PREPARED
MASSEY
REVISED
UNITED STATES
DEPARTMENT OF THE INTERIOR
NATIONAL PARK SERVICE
DIVISION OF DESIGN AND CONSTRUCTION
EASTERN
STONES RIVER - TROOP MOVEMENT MAP
PART OF THE MASTER PLAN
STONES RIVER NATIONAL MILITARY PARK
REGION 1
PCP
SHEET 5 OF 18
DRAWING NO. NMP-SR 3003
DATE 4/4/59
Edwin C Bearss
HISTORIAN
DATE May 4, 1959
MURFREESBORO
ALEM PIKE
LEBANON PIKE
WILKINSON PIKE
NASHVILLE
FORD
PEGRAM
PRICE
VAN CLEVE
PIONEER BRIGADE
HASCALL
CLITTENDEN
WOOD
HARKER
ROUSSEAU
WAGNER
PALMER
HAZEN
THOMAS
ROSECRANS
NEGELY
STANLEY
MILLER
CRUFT
COWAN
CHALMERS
HANSON
ADAMS
PRESTON
JACKSON
BRECKINRIDGE
ZAHM
McCOOK
GRESHAM
SHERIDAN
ROBERTS
JOHNSON
BALDWIN
DODGE
DAVIS
WOODRUFF
CARLIN
POST
ANDERSON
WITHERS
POLK
MANEY
CHEATHAM
BRAGG
VAUGHAN
SMITH
WOOD
HARDEE
CLEBURNE
LIDDELL
McCOWN
RAINS
ECTOR
BASIC DATA
WHARTON CAV.
RAINS' LEFT FLANK RESTS ON PUCKETT CREEK.
GIBSON'S RETREAT WILLICH WAS CAPTURED GIBSON COMMANDING.
McNAIR IN DANGER OF BEING ENFILADED FALLS BACK AND TAKES POSITION ON LIDDELL'S LEFT.
KIRK WOUNDED DODGE IN COMMAND
RETREAT OF SEGMENT'S OF DODGE'S BRIGADE 34 ILL, 29 IND, 77 PA.
LINE OF RETREAT OF GIBSON'S SHATTERED BRIGADE.
SORTIE OF THE 34 ILL.
CAPTURED 2 GUNS
CAPTURED 6 GUNS
HARDEE GHQ
HECK
BRAGG'S GHQ
POLK GHQ
STANFORD 4 GUNS
STEWART
WRIGHT 4 GUNS
SCOTT 4 GUNS
PEITCHARD 2 GUNS
WRIGHT'S ROUTE TO THE LEFT FLANK
LUMSDEN 2 GUNS
WASH. ARTY 4 GUNS
G14 GA. 4 GUNS
WAYNE'S HILLS
SEMPLE 6 GUNS
GARRITY 4 GUNS
BARRET 4 GUNS
MANIGAULT
WATERS 4 GUNS
SMITH 4 GUNS
COLEART
EUFAULA 4 GUNS
HELENA 4 GUNS
DOUGLAS 4 GUNS
HUMPHREYS 6 GUNS
JEFF FLYING ARTY 4 GUNS
HARREN LIGHT 4 GUNS
JEFF FLYING ARTY 4 GUNS
SCHAEFER (IN RESERVE)
SKIRMISHERS 51 OHIO VAN CLEVE
PYFFE
BRATTY
VAN CLEVE
PEGRAM VEDETTE LINE
COMBAT PATROL
SPENCE'S
STRAGGLER LINE
OVERALL CREEK
CREEK
FRANKLIN RD
560
540
580

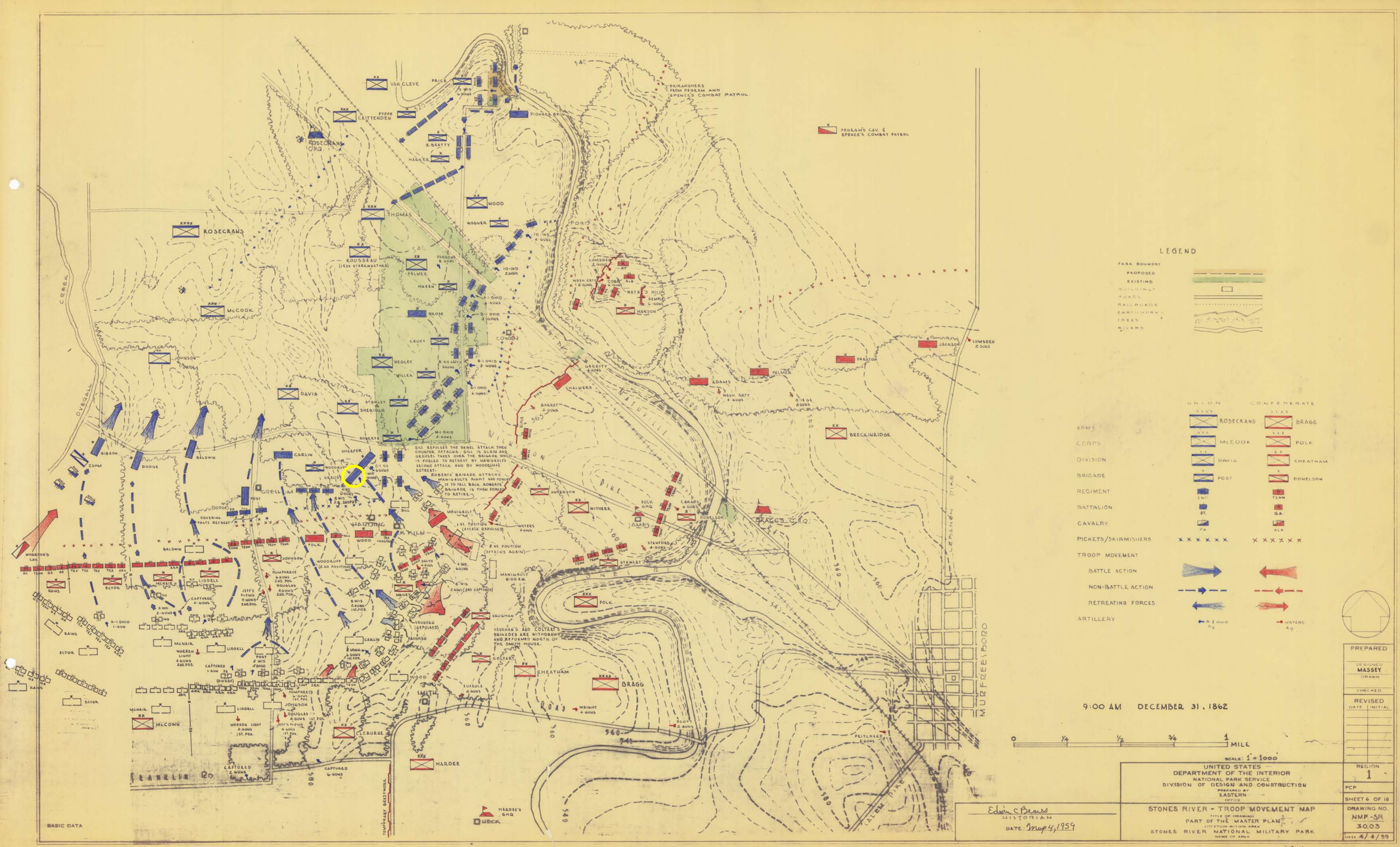

LEGEND
PARK BOUNDRY
PROPOSED
EXISTING
BUILDINGS
ROADS
RAILROADS
EARTHWORKS
TREES
RIVERS
UNION
CONFEDERATE
ARMY
CORPS
DIVISION
BRIGADE
REGIMENT
BATTALION
CAVALRY
PICKETS/SKIRMISHERS
TROOP MOVEMENT
BATTLE ACTION
NON-BATTLE ACTION
RETREATING FORCES
ARTILLERY
ROSECRANS
BRAGG
McCOOK
POLK
DAVIS
CHEATHAM
POST
DONELSON
9:00 AM DECEMBER 31, 1862
0 1/4 1/2 3/4 1 MILE
SCALE: 1" = 1000'
PREPARED
DESIGNED MASSEY
DRAWN
CHECKED
REVISED
DATE INITIAL
UNITED STATES
DEPARTMENT OF THE INTERIOR
NATIONAL PARK SERVICE
DIVISION OF DESIGN AND CONSTRUCTION
PREPARED BY EASTERN OFFICE
STONES RIVER - TROOP MOVEMENT MAP
TITLE OF DRAWING
PART OF THE MASTER PLAN
LOCATION WITHIN AREA
STONES RIVER NATIONAL MILITARY PARK
NAME OF AREA
REGION 1
PCP
SHEET 6 OF 18
DRAWING NO. NMP-SR 30.03
DATE 4/4/59
Edwin C Bears
HISTORIAN
DATE: May 4, 1959
BASIC DATA
MURFREESBORO
ROSECRANS
THOMAS
McCOOK
JOHNSON
DAVIS
SHERIDAN
CARLIN
WOOD
WAGNER
PALMER
HAZEN
GROSE
CRUFT
NEGLEY
MILLER
STANLEY
ROBERTS
SHAEFER
WOODRUFF
GRESHAM
HARDING
POLK
JOHNSON
LIDDELL
MCNAIR
RAINS
ECTOR
McCOWN
CLEBURNE
HARDEE
SMITH
COLTART
CHEATHAM
BRAGG
VAUGHAN
MANIGAULT
WITHERS
JAMES
DONELSON
STEWART
ANDERSON
CHALMERS
GARRITY
HANSON
WAYNE'S HILL
ADAMS
PRESTON
JACKSON
BRECKINRIDGE
BRAGG'S G.H.Q.
HARDEE'S GHQ
HECK
PEGRAM'S CAV. & SPENCE'S COMBAT PATROL
SKIRMISHERS FROM PEGRAM AND SPENCE'S COMBAT PATROL
SILL REPULSES THE REBEL ATTACK THEN COUNTER ATTACKS. SILL IS SLAIN AND GREUSEL TAKES OVER THE BRIGADE WHICH IS FORCED TO RETREAT BY MANIGAULT'S SECOND ATTACK AND BY WOODRUFF'S RETREAT.
ROBERTS' BRIGADE ATTACKS MANIGAULT'S RIGHT AND FORCES IT TO FALL BACK. ROBERTS' BRIGADE IS THEN FORCED TO RETIRE.
VAUGHAN'S AND COLTART'S BRIGADES ARE WITHDRAWN AND REFORMED NORTH OF THE SMITH HOUSE.
TEMPORARY BRESTWORK

JOHNSON'S AND DAVIS' DIVISIONS HALT AND REGROUP BETWEEN THE RAILROAD AND THE NASHVILLE PIKE.

McCOOK (SHERIDAN'S DIVISION STILL IN ACTION)

JOHNSON

DAVIS

ROSECRANS

ZAHN

HARKER

FYFFE

ROSECRANS HQ

VAN CLEVE

S. BEATTY

PRICE 3-WIS 6-GUNS

CRITTENDEN

PIONEERS

CHICAGO BOARD OF TRADE 6-GUNS

8-26 PA 6-GUNS

WOOD

BEATTY 1ST POST

HASCALL (IN RESERVE)

ROAD CLOGGED WITH TROOPS, HASCALL UNABLE TO MOVE TO THE RIGHT AS ORDERED.

HAZEN'S BRIGADE STARTS TO MOVE FORWARD TO OCCUPY THE GROUND NEAR THE COWAN HOUSE, BUT THE SIGHT OF CHALMERS ADVANCE CAUSES THE FEDERALS TO RETIRE.

WAGNER

10 IND 4-GUNS

10-IND 2-GUNS

7-OHIO 2-GUNS

MAZEU

PARSONS 8-GUNS

GROSE 1ST POS.

PALMER

A-1 MICH. 6-GUNS

THOMAS

GROSE (IN RESERVE)

ROUSSEAU

CRUFT

B-1 OHIO 3-GUNS

CHALMERS (REPULSED)

SHEPHERD

H-5 US 6-GUNS

SCRIBNER

B-1 OHIO 3-GUNS

B-1 OHIO-3-GUNS B-CT-3-GUNS

SHERIDAN

WEGLEY

G-1 OHIO 6-GUNS

CHALMERS WOUNDED - HIS BRIGADE IS REPULSED AND FALLS BACK IN CONFUSION. CHALMERS' STAFF FAILS TO TELL COL. T.W. WHITE THE NEXT RANKING OFFICER IS THAT CHALMERS WAS WOUNDED - SO THE UNITS OPERATE ON THEIR OWN.

MILLER

M-1-I OHIO 6-GUNS

4-IND 4-GUNS

G-1-MO 4-GUNS

BRADLEY

ROBERTS BDE BRADLEY IN COMMAND OF BRIGADE.

G-1-MO 2-GUNS

CHILL 6-GUNS

WOOD

STANLEY

4-IND 2-GUNS

HUMPHREYS 4-GUNS 2ND POS.

SHAETER 4-GUNS 2ND POS.

HUMPHREYS 4-GUNS 2ND POS.

WHARTON

GIBSON

DODGE

BALDWIN

POST

ECTOR

McCOWN

HARPER

ZAHM

RAIUS

CALLIS (2ND POST)

JOHNSON

GRUESEL

SCHAEFER

WESSEL

LIDDELL

WARREN LIGHT 4-GUNS 2ND POS.

CLEBURNE

HELENA 4-GUNS 1ST POS.

POLK

WOOD (DRAWING AMMUNITION) WOODRUFF

POST

DOUGLAS 4-GUNS 2ND POS.

CARLIN 1ST POS.

WARREN LIGHT ARTY

HELENA 4-GUNS 1ST POS.

JOHNSON

JEFF FLEWE 4-GUNS 1ST POS.

DOUGLAS 4-GUNS 1ST POS.

LIDDELL

RAINS

ECTOR

HARPER (McNAIR)

McNAIR BECAME ILL AND HARPER TOOK OVER.

McCOWN (DIVISION HALTED FOR AMMUNITION)

HARDEE

CAPTURED 2-GUNS

CAPTURED 1-GUN

CAPTURED 6-GUNS

CAPTURED 2-GUNS

FRANKLIN RD

VAUGHAN

MANEY

SMITH 4-GUNS 2ND POS.

COLTART

HUMPHREYS 4-GUNS 1ST POS.

MANIGAULT

STEWART

WATERS 4-GUNS 2ND POS.

SMITH 4-GUNS 1ST POS.

CHEATHAM

POLK

BRAGG

WITHERS

DONELSON (MOVED INTO CHALMERS' PREVIOUS POSITION)

BARRETT 4-GUNS

STANFORD 4-GUNS

STEWART

STEWART'S BRIGADE UPON MOVING FORWARD TAKES COVER BEHIND TEMPORARY BREASTWORKS.

POLK'S GHQ

CARNES 4-GUNS

DONELSON

BRAGG'S GHQ

HARDEE'S GHQ

SMITH

EUFAULA 4-GUNS

WRIGHT 4-GUNS

SCOTT 4-GUNS

PRITCHARD 2-GUNS

PEGRAM

PEGRAM'S SKIRMISHERS REINFORCED BY SPENCE'S COMBAT PATROL.

SKIRMISHERS

FORD

LUMSDEN 2-GUNS

BREAST WORKS

CORD 6-GUNS

WASH. ARTY 2-GUNS

WAYNE'S MILLS

SIMPLE 6-GUNS

MANSON

ADAMS

WASH. ARTY 4-GUNS 2ND POS.

PALMER

6-14 GA 4-GUNS 2ND POS.

PRESTON

JACKSON

LUMSDEN 2-GUNS 2ND POS.

BRECKINRIDGE

JACKSON

LUMSDEN 2-GUNS 1ST POS.

PRESTON

PALMER

6-14 GA 4-GUNS 1ST POS.

ADAMS

WASH. ARTY 4-GUNS 1ST POS.

BRECKINRIDGE

MURFREESBORO

NASHVILLE PIKE

SALEM PIKE

OVERALL CREEK

DIKE

ROAD

560

540

580

600

LEGEND

PARK BOUNDRY

PROPOSED

EXISTING

BUILDINGS

ROADS

RAILROADS

EARTHWORKS

TREES

RIVERS

	UNION	CONFEDERATE
ARMY	ROSECRANS	BRAGG
CORPS	McCOOK	POLK
DIVISION	DAVIS	CHEATHAM
BRIGADE	POST	DONELSON
REGIMENT	OHIO	TENN
BATTALION	ILL.	GA.
CAVALRY	IND.	ALA.
PICKETS/SKIRMISHERS		
TROOP MOVEMENT		
BATTLE ACTION		
NON-BATTLE ACTION		
RETREATING FORCES		
ARTILLERY	A.E. WIS 6-GUNS	WATERS 4-GUNS

10:00 AM TO 11:00 AM DECEMBER 31, 1862

0 1/4 1/2 3/4 1 MILE

SCALE 1" = 1000'

BASIC DATA

UNITED STATES
DEPARTMENT OF THE INTERIOR
NATIONAL PARK SERVICE
DIVISION OF DESIGN AND CONSTRUCTION
PREPARED BY: LASTERN

Edwin C. Bearss
HISTORIAN
DATE May 4, 1959

STONES RIVER - TROOP MOVEMENT MAP
TITLE OF DRAWING
PART OF THE MASTER PLAN
AREA WITHIN AREA
STONES RIVER NATIONAL MILITARY PARK
NAME OF AREA

PREPARED
DESIGNED MASSEY
DRAWN
CHECKED
REVISED
DATE INITIAL

REGION 1
PCP
SHEET 7 OF 18
DRAWING NO. NMP-SR 30.03
DATE 4/4/59

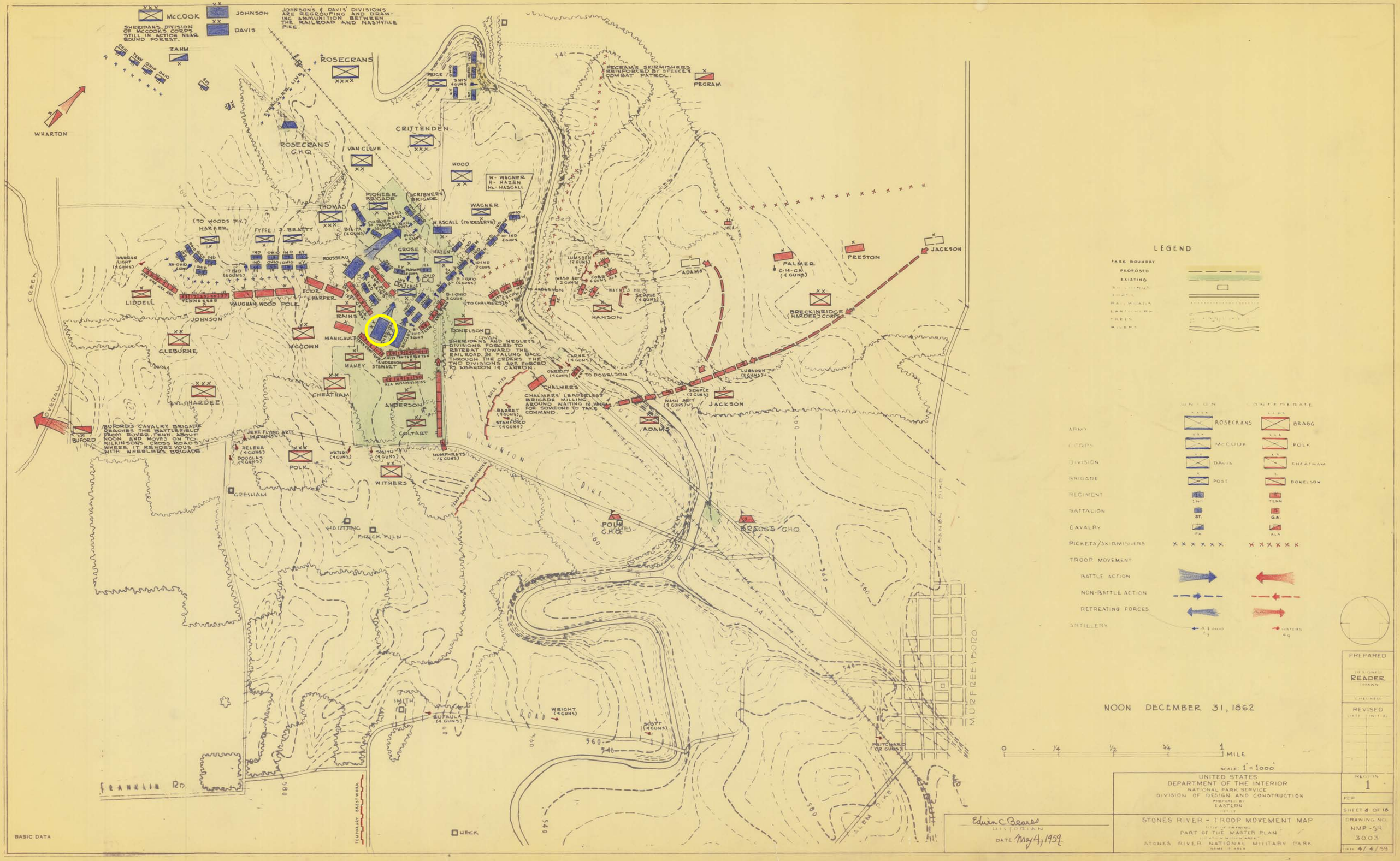
McCOOK
JOHNSON
DAVIS
SHERIDAN'S DIVISION OF McCOOK'S CORPS STILL IN ACTION NEAR ROUND FOREST.
JOHNSON'S & DAVIS' DIVISIONS ARE REGROUPING AND DRAWING AMMUNITION BETWEEN THE RAILROAD AND NASHVILLE PIKE.
ZAHM
ROSECRANS
WHARTON
ROSECRANS' G.H.Q.
CRITTENDEN
VAN CLEVE
WOOD
PEGRAM'S SKIRMISHERS REINFORCED BY SPENCE'S COMBAT PATROL.
PEGRAM
W- WAGNER
H- HAZEN
HL- HASCALL
PIONEER BRIGADE
(SCRIBNER'S BRIGADE)
THOMAS
WAGNER
HASCALL (IN RESERVE)
(TO WOODS DIV.)
HARKER
FYFFE
S. BEATTY
GROSE
HAZEN
ROUSSEAU
LIDDELL
JOHNSON
VAUGHAN
WOOD
POLK
ECTOR
HARPER
RAINS
MANIGAULT
McCOWN
CLEBURNE
MANEY
STEWART
ANDERSON
CHEATHAM
HARDEE
COLTART
DONELSON
SHERIDAN'S AND NEGLEY'S DIVISIONS FORCED TO RETREAT TOWARD THE RAILROAD. IN FALLING BACK THROUGH THE CEDARS THE TWO DIVISIONS ARE FORCED TO ABANDON 14 CANNON.
CHALMERS
CHALMERS' LEADERLESS BRIGADE MILLING AROUND WAITING IN VAIN FOR SOMEONE TO TAKE COMMAND.
HANSON
ADAMS
PALMER
PRESTON
JACKSON
BRECKINRIDGE (HARDEE'S CORPS)
LUMSDEN (2 GUNS)
SEMPLE (2 GUNS)
WASH ARTY (4 GUNS)
BARKET (4 GUNS)
STANFORD (4 GUNS)
HUMPHREYS (6 GUNS)
WITHERS
POLK
GRESHAM
HARTJING
BRICK KILN
POLK G.H.Q.
BRAGG'S G.H.Q.
BUFORD
BUFORD'S CAVALRY BRIGADE REACHES THE BATTLEFIELD FROM ROVER, TENN. ABOUT NOON AND MOVES ON TO WILKINSON'S CROSS ROADS WHERE IT RENDEZVOUS WITH WHEELER'S BRIGADE.
JEFF FLYING ARTY
HELENA (4 GUNS)
DOUGLAS (4 GUNS)
WATERS (4 GUNS)
SMITH (4 GUNS)
WRIGHT (4 GUNS)
SCOTT (4 GUNS)
EUFAULA (4 GUNS)
PRITCHARD (2 GUNS)
HECK
FRANKLIN RD.
TEMPORARY BREASTWORK
WILKINSON PIKE
LEBANON PIKE
MURFREESBORO
ALEM PIKE
CREEK
OVERALL
LEGEND
PARK BOUNDRY
PROPOSED
EXISTING
UNION
CONFEDERATE
ARMY
CORPS
DIVISION
BRIGADE
REGIMENT
BATTALION
CAVALRY
PICKETS/SKIRMISHERS
TROOP MOVEMENT
BATTLE ACTION
NON-BATTLE ACTION
RETREATING FORCES
ARTILLERY
ROSECRANS
McCOOK
DAVIS
POST
BRAGG
POLK
CHEATHAM
DONELSON
NOON DECEMBER 31, 1862
0 1/4 1/2 3/4 1 MILE
SCALE 1" = 1000'
PREPARED
DESIGNED READER
DRAWN
CHECKED
REVISED
DATE INITIAL
UNITED STATES
DEPARTMENT OF THE INTERIOR
NATIONAL PARK SERVICE
DIVISION OF DESIGN AND CONSTRUCTION
PREPARED BY EASTERN OFFICE
STONES RIVER - TROOP MOVEMENT MAP
TITLE OF DRAWING
PART OF THE MASTER PLAN
LOCATION WITHIN AREA
STONES RIVER NATIONAL MILITARY PARK
NAME OF AREA
REGION 1
PCP
SHEET 8 OF 18
DRAWING NO. NMP-SR 30.03
DATE 4/4/59
Edwin C Bearss
HISTORIAN
DATE May 4, 1959
BASIC DATA

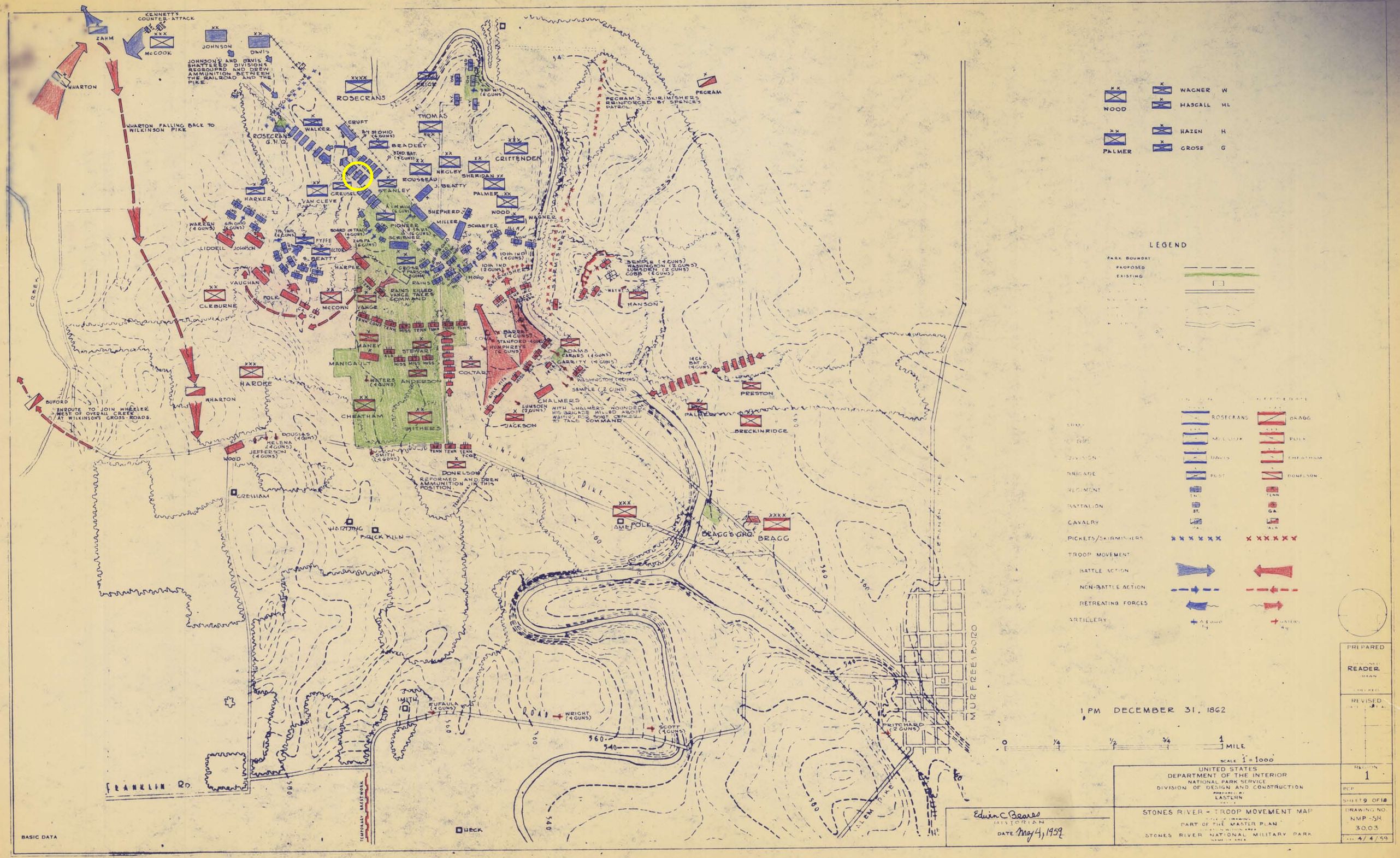

KENNETT'S COUNTER-ATTACK
ZAHM
McCOOK
JOHNSON
DAVIS
JOHNSON'S AND DAVIS SHATTERED DIVISIONS REGROUPED AND DREW AMMUNITION BETWEEN THE RAILROAD AND THE PIKE.
WHARTON
WHARTON FALLING BACK TO WILKINSON PIKE
ROSECRANS
PRICE
THOMAS
PEGRAM
PEGRAM'S SKIRMISHERS REINFORCED BY SPENCE'S PATROL
ROSECRANS G.H.Q.
WALKER
CRUFT
BRADLEY
CRITTENDEN
NEGLEY
SHERIDAN
ROUSSEAU
J. BEATTY
STANLEY
PALMER
WOOD
WAGNER
HARKER
VAN CLEVE
GREUSEL
SHEPHERD
MILLER
SCHAEFER
PIONEER
SCRIBNER
WARREN (4 GUNS)
LIDDELL
JOHNSON
FYFFE
S. BEATTY
HARPER
GROSE
RAINS
RAINS KILLED VANCE TAKES COMMAND
VAUGHAN
POLK
CLEBURNE
McCOWN
VANCE
SEMPLE (4 GUNS)
WASHINGTON (2 GUNS)
LUMSDEN (2 GUNS)
COBB (6 GUNS)
HANSON
BARRET (4 GUNS)
STANFORD (4 GUNS)
HUMPHREYS (6 GUNS)
ADAMS
CARNES (4 GUNS)
GARRITY (4 GUNS)
WASHINGTON (4 GUNS)
SEMPLE (2 GUNS)
MANEY
STEWART
MANIGAULT
COLTART
WATERS (4 GUNS)
ANDERSON
HARDEE
WHARTON
BUFORD
ENROUTE TO JOIN WHEELER WEST OF OVERALL CREEK AT WILKINSON'S CROSS-ROADS.
CHEATHAM
WITHERS
CHALMERS
LUMSDEN (2 GUNS)
JACKSON
WITH CHALMERS WOUNDED HIS BRIGADE MILLED ABOUT WAITING FOR SOME OFFICER TO TAKE COMMAND.
PRESTON
PALMER
BRECKINRIDGE
DOUGLAS (4 GUNS)
HELENA (4 GUNS)
JEFFERSON (4 GUNS)
WOOD
SMITH (4 GUNS)
DONELSON
REFORMED AND DREW AMMUNITION IN THIS POSITION.
GRESHAM
HARDING
BRICK KILN
POLK
BRAGG'S GHQ.
BRAGG
WILKINSON PIKE
LEBANON PIKE
MURFREESBORO
SMITH
EUFAULA (4 GUNS)
WRIGHT (4 GUNS)
SCOTT (4 GUNS)
PRITCHARD (2 GUNS)
FRANKLIN RD.
TEMPORARY BREASTWORK
HECK
CREEK
BASIC DATA
WOOD
PALMER
WAGNER W
HASCALL HL
HAZEN H
GROSE G
LEGEND
PARK BOUNDRY
PROPOSED
EXISTING
ROSECRANS
BRAGG
McCOOK
POLK
DAVIS
CHEATHAM
POST
DONELSON
BRIGADE
REGIMENT
BATTALION
CAVALRY
PICKETS/SKIRMISHERS
TROOP MOVEMENT
BATTLE ACTION
NON-BATTLE ACTION
RETREATING FORCES
ARTILLERY
1 PM DECEMBER 31, 1862
0 1/4 1/2 3/4 1 MILE
SCALE 1" = 1000'
PREPARED
READER
REVISED
REGION 1
PCP
SHEET 9 OF 18
DRAWING NO. NMP-SR 30.03
4/4/59
UNITED STATES
DEPARTMENT OF THE INTERIOR
NATIONAL PARK SERVICE
DIVISION OF DESIGN AND CONSTRUCTION
PREPARED BY EASTERN
STONES RIVER - TROOP MOVEMENT MAP
PART OF THE MASTER PLAN
STONES RIVER NATIONAL MILITARY PARK
Edwin C Beares
HISTORIAN
DATE May 4, 1959

STONES RIVER - TROOP MOVEMENT MAP

2:30 P.M. DECEMBER 31, 1862

STANLEY AND GREUSEL ENROUTE TO OVERALL CREEK TO PROTECT ARMY'S TRAINS FROM CONFEDERATE CAVALRY.

WHARTON AFTER ATTACK ON UNION SUPPLY TRAIN ON THE NASHVILLE PIKE, RETURNED WITH BOOTY TO CONFEDERATE LINES.

WHARTON AFTER ATTACK ON UNION SUPPLY TRAIN ON THE NASHVILLE PIKE RETURNS WITH BOOTY TO WILKINSON PIKE.

PEGRAM'S SKIRMISHERS REINFORCED BY SPENCE'S COMBAT PATROL.

WITH CHALMERS WOUNDED, HIS BRIGADE MILLED ABOUT WAITING FOR SOMEONE TO TAKE CHARGE.

WOOD
PALMER
SHERIDAN
WAGNER W
HASCALL HL
HAZEN H
GROSE G
SCHAEFFER S
LAIBOLDT
AND 36 ILL OF GREUSEL'S BRIGADE - GR

LEGEND

PARK BOUNDRY
PROPOSED
EXISTING
BUILDINGS
ROADS
RAILROADS
EARTHWORKS
TREES
RIVERS

	UNION	CONFEDERATE
ARMY	ROSECRANS	BRAGG
CORPS	McCOOK	POLK
DIVISION	DAVIS	CHEATHAM
BRIGADE	POST	DONELSON
REGIMENT	IND	TENN
BATTALION	ST.	GA.
CAVALRY	PA	ALA
PICKETS/SKIRMISHERS	X X X X X X	X X X X X X
TROOP MOVEMENT		
BATTLE ACTION		
NON-BATTLE ACTION		
RETREATING FORCES		
ARTILLERY	6 OHIO 6	WATERS 4

0 1/4 1/2 3/4 1 MILE

SCALE: 1" = 1000'

BASIC DATA

Edwin C. Bearss
HISTORIAN
DATE May 4, 1959

UNITED STATES
DEPARTMENT OF THE INTERIOR
NATIONAL PARK SERVICE
DIVISION OF DESIGN AND CONSTRUCTION
PREPARED BY EASTERN OFFICE

STONES RIVER - TROOP MOVEMENT MAP
TYPE OF DRAWING: PART OF THE MASTER PLAN
LOCATION WITHIN AREA
STONES RIVER NATIONAL MILITARY PARK
NAME OF AREA

PREPARED
DESIGNED READER
DRAWN
CHECKED
REVISED DATE INITIAL

REGION 1
PCP
SHEET 10 OF 18
DRAWING NO. NMP-SR 30.03
DATE 4/4/59