







Springs Fire Fire Frequency





Firestart 5/2/2013, burned 24,232 acres incl. 1,050ac of NPS land. Presumed cause: accidental ignition by passing auto or truck on Hwy 101.

Legend

-  fire perimeter
-  Ignition point (5/2/2013 0630hr)
-  Santa Monica Mtns Nat'l Rec Area boundary

-  Urban/Disturbed or Built-Up
-  +- perennial stream
-  intermittent stream

Trails

-  Paved road
-  Graded road
-  Trail
-  Ventura-LA County line

Burn Frequency

- | | |
|--|---|
|  6 |  3 |
|  5 |  2 |
|  4 |  1 |

Fire Frequency 1925 - 2013
Scale: 1:90,000 Map by SAMO GIS,
5/20/2013

