







# Springs Fire






## Time Since Last Burn

Firestart 5/2/2013, burned 24,232 acres incl. 1,050ac of NPS land. Presumed cause: accidental ignition by passing auto or truck on Hwy 101. For purposes of scale, maps below 5 acres (9 fires) were excluded.





### Legend

-  fire perimeter
-  Ignition point (5/2/2013 0630hr)
-  Santa Monica Mtns Nat'l Rec Area boundary
-  Urban/Disturbed or Built-Up
-  +- perennial stream
-  intermittent stream

### Public lands (tracts)

-  National Park Service
-  State park land
-  City and local park land
-  County park land
-  Other public land

### Trails

-  Paved road
-  Graded road
-  Trail
-  Ventura-LA County line

Recorded Fires 1925-2013  
 Scale: 1:90,000 Map by SAMO GIS,  
 5/16/2013

