SAMO Fire History

1925-2007

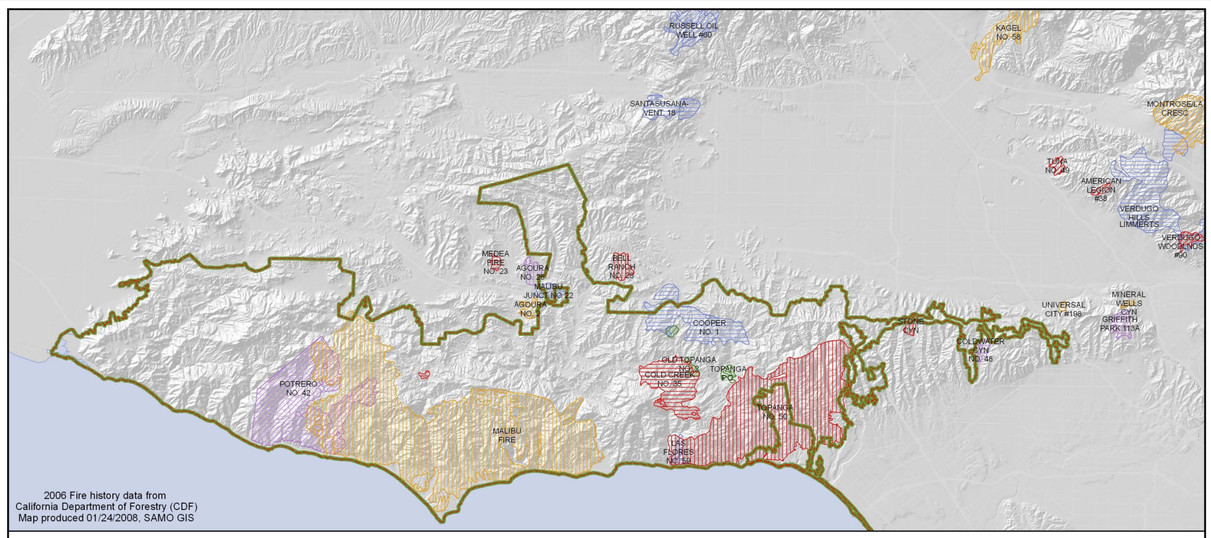

1925 1930 1936
1926 1931 1937
1927 1932 1938
1928 1933
1929 1935

National Recreation Area Boundary

North

0 2.5 5 10 Kilometers

0 2.5 5 10 Miles

Fire History 1925-1939

Santa Monica Mountains National Recreation Area

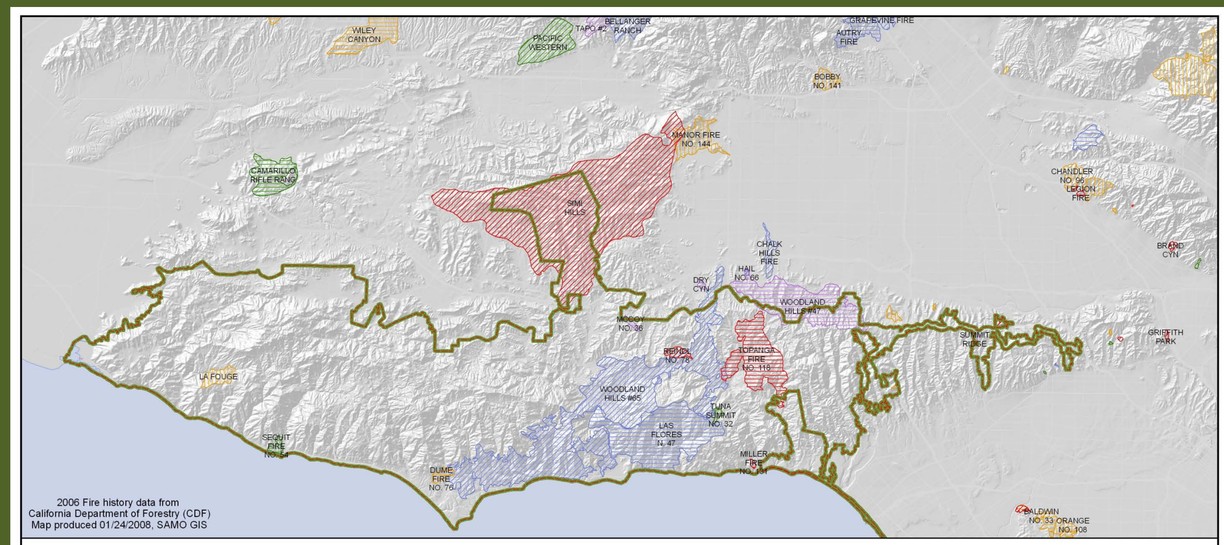

1940 1945
1941 1946
1942 1947
1943 1948
1944 1949

National Recreation Area Boundary

North

0 2.5 5 10 Kilometers

0 2.5 5 10 Miles

Fire History 1940-1949

Santa Monica Mountains National Recreation Area

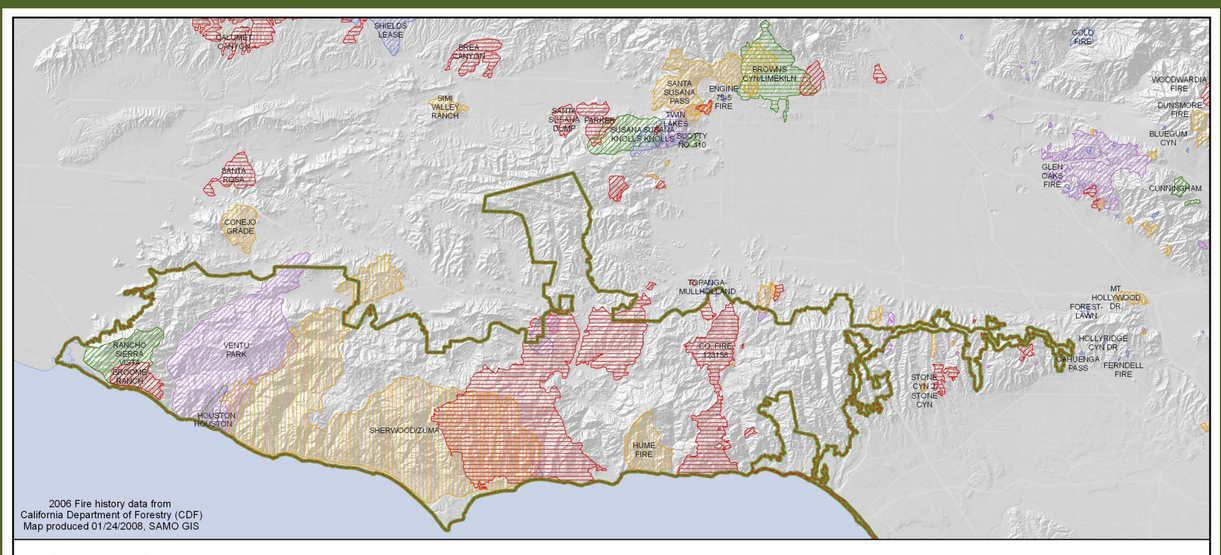

1950 1955
1951 1956
1952 1957
1953 1958
1954 1959

National Recreation Area Boundary

North

0 2.5 5 10 Kilometers

0 2.5 5 10 Miles

Fire History 1950-1959

Santa Monica Mountains National Recreation Area

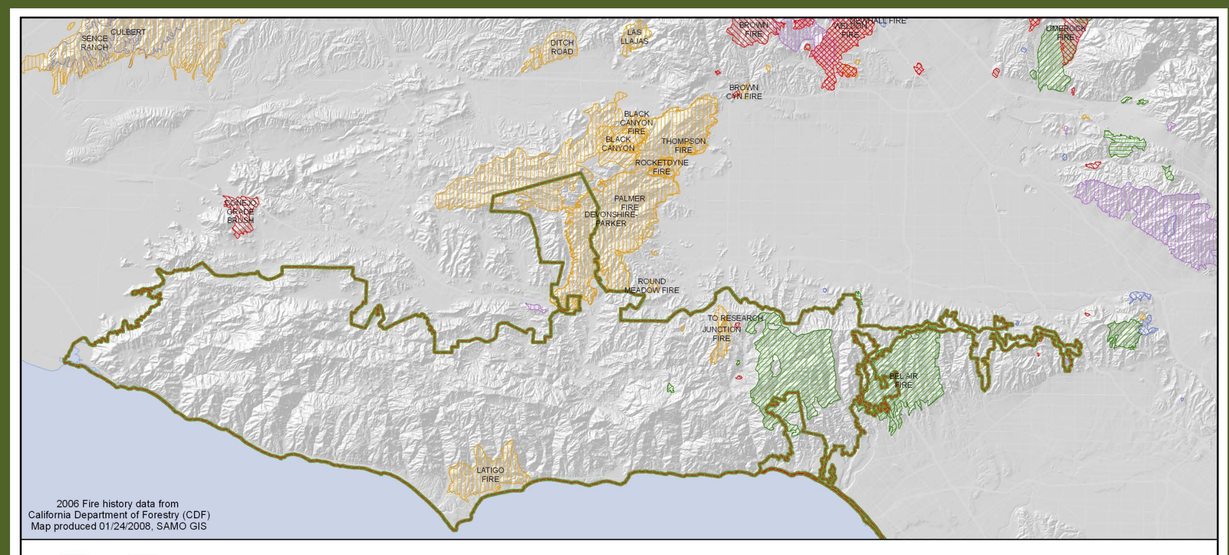

1960 1965
1961 1966
1962 1967
1963 1968
1964 1969

National Recreation Area Boundary

North

0 2.5 5 10 Kilometers

0 2.5 5 10 Miles

Fire History 1960-1969

Santa Monica Mountains National Recreation Area

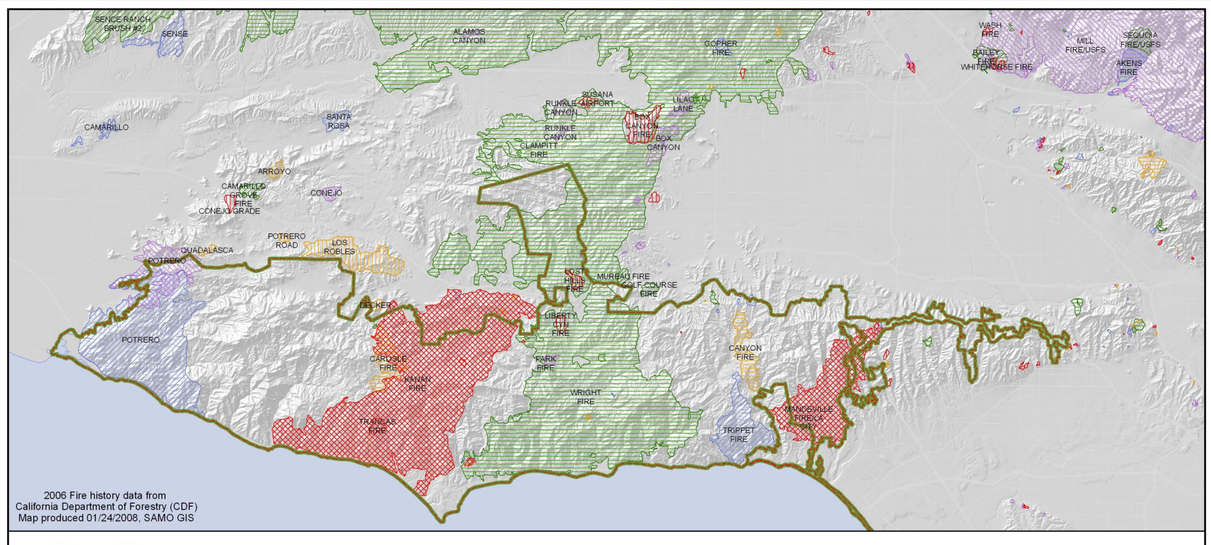

1970 1975
1971 1976
1972 1977
1973 1978
1974 1979

National Recreation Area Boundary

North

0 2.5 5 10 Kilometers

0 2.5 5 10 Miles

Fire History 1970-1979

Santa Monica Mountains National Recreation Area

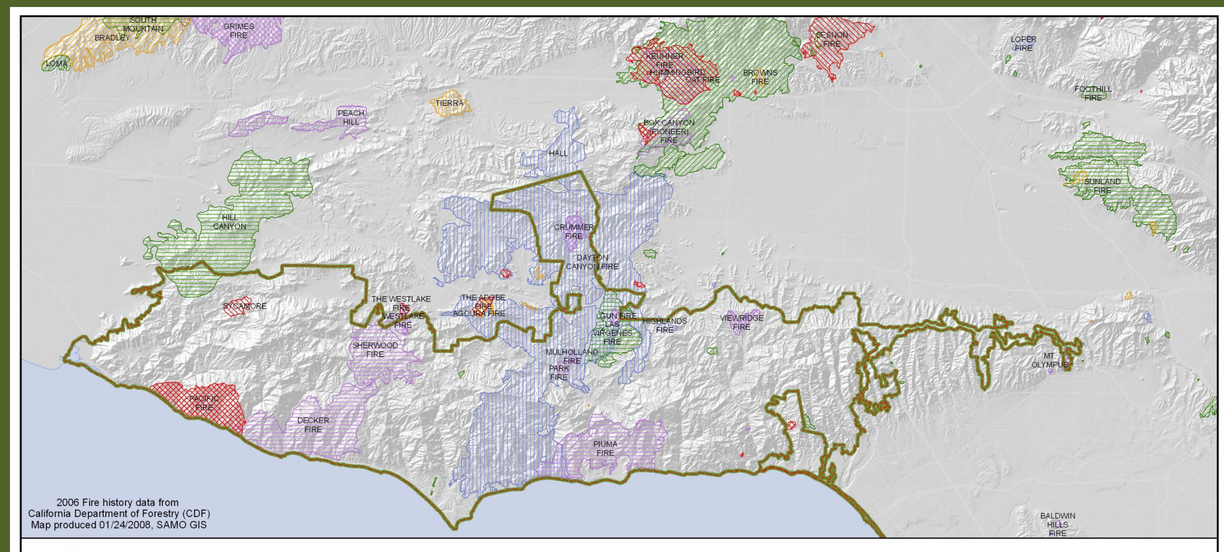

1980 1985
1981 1986
1982 1987
1983 1988
1984 1989

National Recreation Area Boundary

North

0 2.5 5 10 Kilometers

0 2.5 5 10 Miles

Fire History 1980-1989

Santa Monica Mountains National Recreation Area

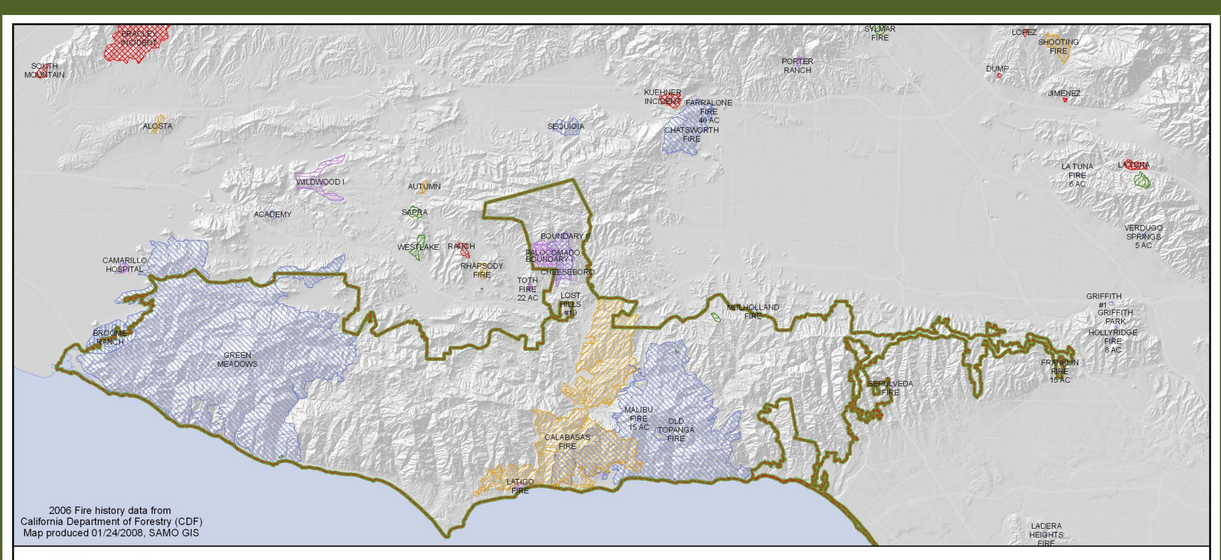

1990 1995
1991 1996
1992 1997
1993 1998
1994 1999

National Recreation Area Boundary

North

0 2.5 5 10 Kilometers

0 2.5 5 10 Miles

Fire History 1990-1999

Santa Monica Mountains National Recreation Area

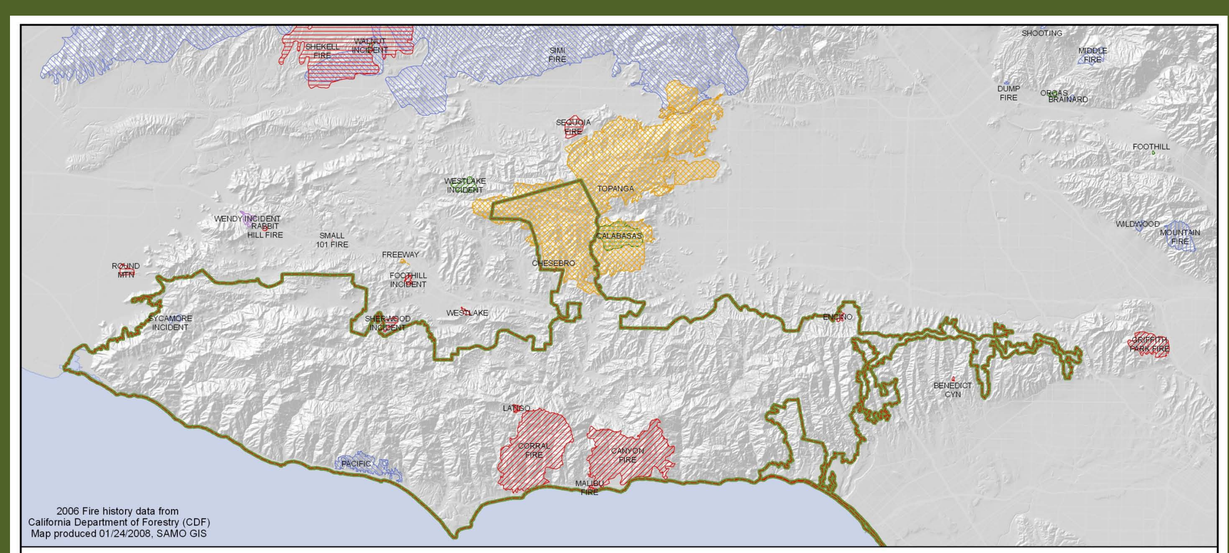

2000 2004
2001 2005
2002 2006
2003 2007

National Recreation Area Boundary

North

0 2.5 5 10 Kilometers

0 2.5 5 10 Miles

Fire History 2000-2007

Santa Monica Mountains National Recreation Area

Poster by Marti Witter SAMO Fire Ecologist, April 2011
Maps by Robert Taylor SAMO GIS