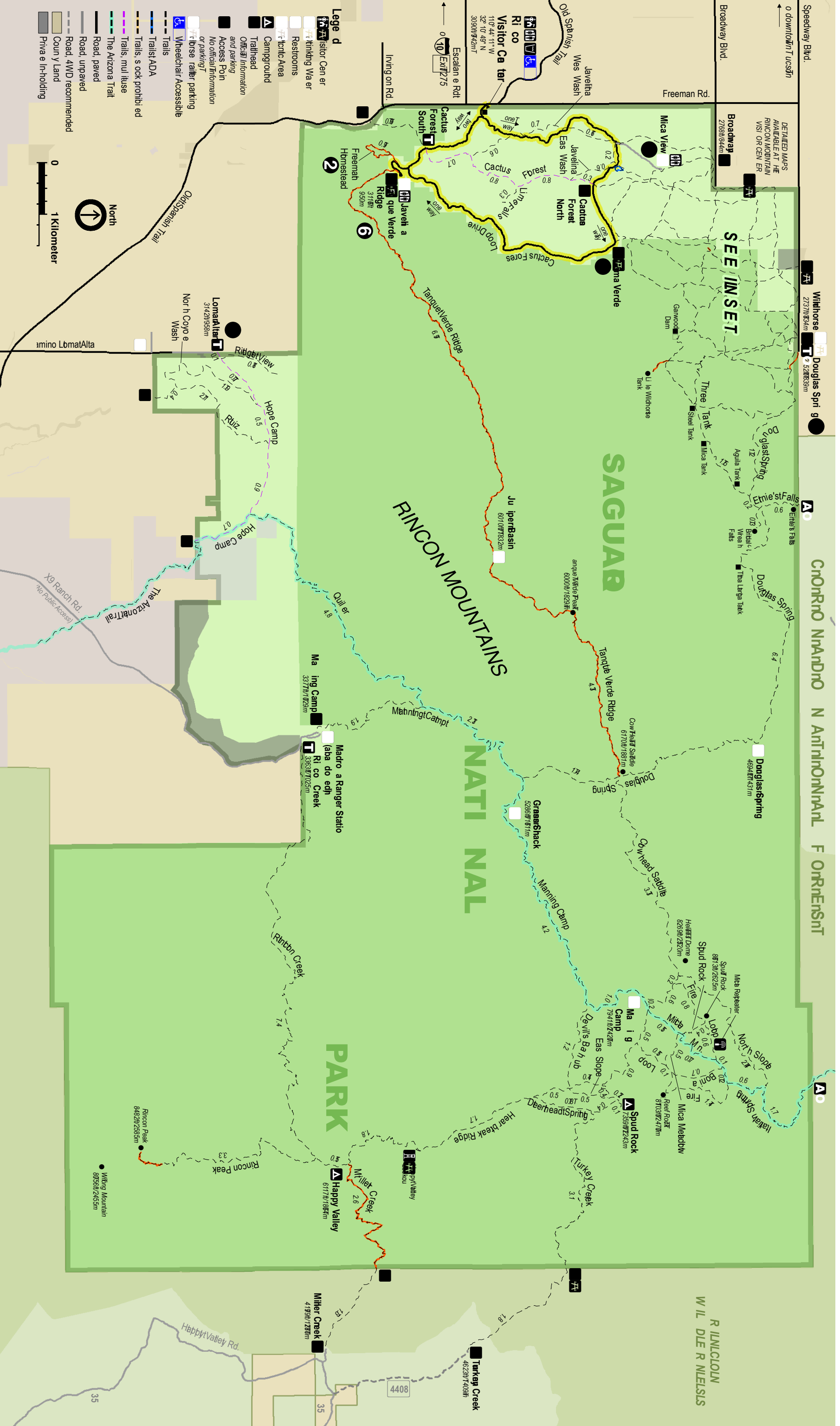


# Rincon Mountain District (East)



Speedway Blvd.

0 down to n Tucson

Broadway Blvd.

Freeman Rd.

DETAILED MAPS AVAILABLE AT THE RINCON MOUNTAIN VISITOR CENTER

SEE INSET

Wilhoose 2737ft/834m

Douglas Spring 5287ft/1611m

Emie's Falls 0.6

Douglas Spring 12

Emie's Falls 0.3

Three Tanks

Douglas Spring 4944ft/1497m

Opwhead Saddle 7.8

North Slope 2.2

Happy Valley 6117ft/1868m

Miller Creek 4190ft/1270m

Turkey Creek 3.1

4408

35

Rincon Mountain Visitor Center

116° 44' 11" W  
32° 10' 49" N  
3090ft/942m

Escalante Rd

0 Exit 275

Irving on Rd.

one way

one way

one way

one way

one way

one way

one way

one way

one way

one way

one way

one way

one way

one way

Cactus Forest South

Freemath 3170ft

Homestead 2

Juiper Basin 6010ft/1832m

Tanque Verde Ridge

Quill er 4.8

Manning Camp

Grasshack 5266ft/1611m

Manning Camp 4.2

Devils Bar 1.2

Happy Valley 6117ft/1868m

Miller Creek 4190ft/1270m

35

35

35

35

35

35

Freemath 3170ft

Homestead 2

Juiper Basin 6010ft/1832m

Tanque Verde Ridge

Quill er 4.8

Manning Camp

Grasshack 5266ft/1611m

Manning Camp 4.2

Devils Bar 1.2

Happy Valley 6117ft/1868m

Miller Creek 4190ft/1270m

35

35

35

35

35

35

35

Freemath 3170ft

Homestead 2

Juiper Basin 6010ft/1832m

Tanque Verde Ridge

Quill er 4.8

Manning Camp

Grasshack 5266ft/1611m

Manning Camp 4.2

Devils Bar 1.2

Happy Valley 6117ft/1868m

Miller Creek 4190ft/1270m

35

35

35

35

35

35

35

Freemath 3170ft

Homestead 2

Juiper Basin 6010ft/1832m

Tanque Verde Ridge

Quill er 4.8

Manning Camp

Grasshack 5266ft/1611m

Manning Camp 4.2

Devils Bar 1.2

Happy Valley 6117ft/1868m

Miller Creek 4190ft/1270m

35

35

35

35

35

35

35

Freemath 3170ft

Homestead 2

Juiper Basin 6010ft/1832m

Tanque Verde Ridge

Quill er 4.8

Manning Camp

Grasshack 5266ft/1611m

Manning Camp 4.2

Devils Bar 1.2

Happy Valley 6117ft/1868m

Miller Creek 4190ft/1270m

35

35

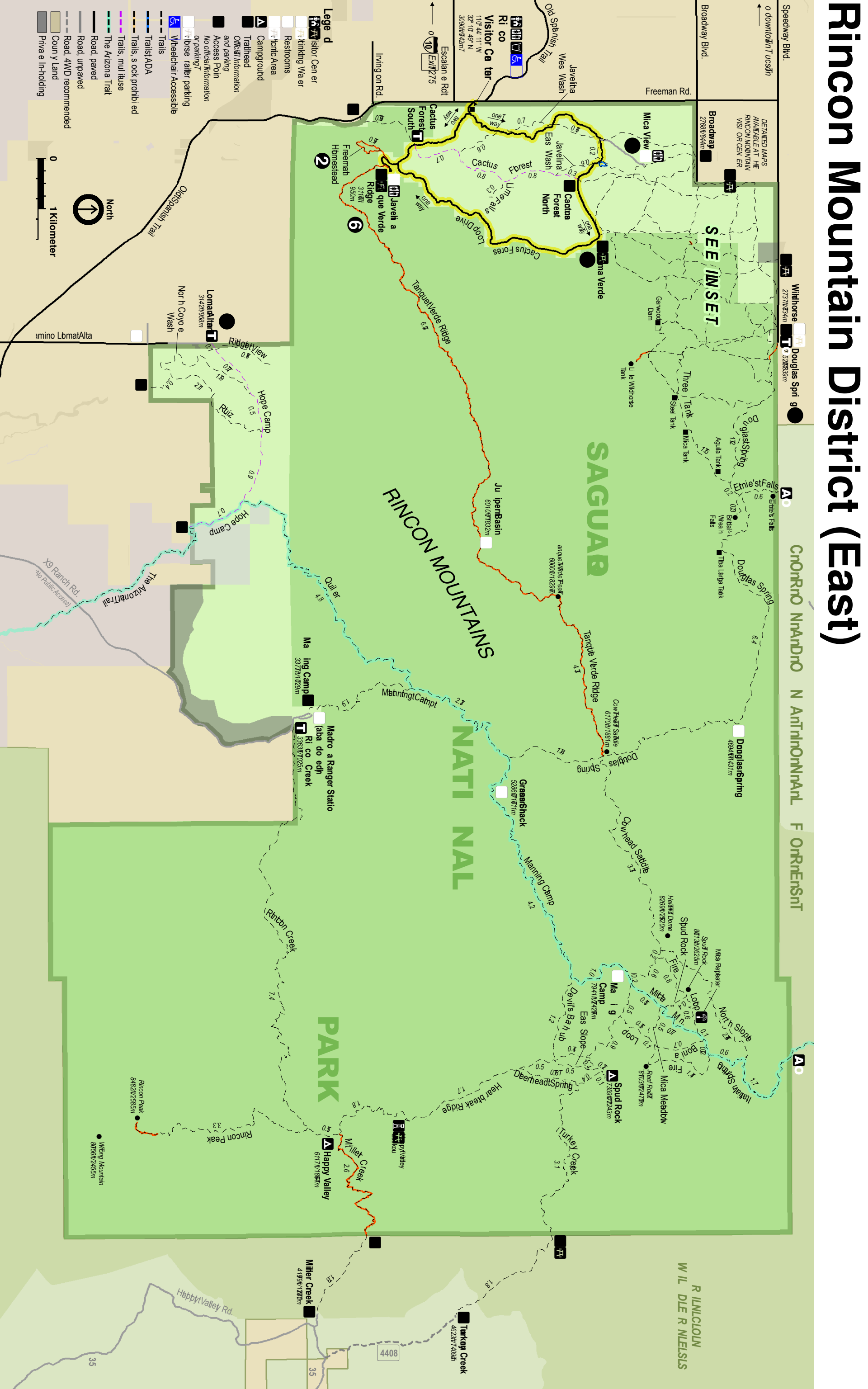
35

35

35

35

35



Speedway Blvd.

0 down to n Tucson

Broadway Blvd.

Freeman Rd.

DETAILED MAPS AVAILABLE AT THE RINCON MOUNTAIN VISITOR CENTER

SEE INSET

Wilhoose 2737ft/834m

Douglas Spring 5287ft/1611m

Emie's Falls 0.6

Douglas Spring 12

Emie's Falls 0.3

Three Tanks

Douglas Spring 4944ft/1497m

Opwhead Saddle 7.8

North Slope 2.2

Happy Valley 6117ft/1868m

Miller Creek 4190ft/1270m

Turkey Creek 3.1

4408

35

Rincon Mountain Visitor Center

116° 44' 11" W  
32° 10' 49" N  
3090ft/942m

Escalante Rd

0 Exit 275

Irving on Rd.

one way

one way

one way

one way

one way

one way

one way

one way

one way

one way

one way

one way

one way

one way

Cactus Forest South

Freemath 3170ft

Homestead 2

Juiper Basin 6010ft/1832m

Tanque Verde Ridge

Quill er 4.8

Manning Camp

Grasshack 5266ft/1611m

Manning Camp 4.2

Devils Bar 1.2

Happy Valley 6117ft/1868m

Miller Creek 4190ft/1270m

35

35

35

35

35

35

Freemath 3170ft

Homestead 2

Juiper Basin 6010ft/1832m

Tanque Verde Ridge

Quill er 4.8

Manning Camp

Grasshack 5266ft/1611m

Manning Camp 4.2

Devils Bar 1.2

Happy Valley 6117ft/1868m

Miller Creek 4190ft/1270m

35

35

35

35

35

35

35

Freemath 3170ft

Homestead 2

Juiper Basin 6010ft/1832m

Tanque Verde Ridge

Quill er 4.8

Manning Camp

Grasshack 5266ft/1611m

Manning Camp 4.2

Devils Bar 1.2

Happy Valley 6117ft/1868m

Miller Creek 4190ft/1270m

35

35

35

35

35

35

35

Freemath 3170ft

Homestead 2

Juiper Basin 6010ft/1832m

Tanque Verde Ridge

Quill er 4.8

Manning Camp

Grasshack 5266ft/1611m

Manning Camp 4.2

Devils Bar 1.2

Happy Valley 6117ft/1868m

Miller Creek 4190ft/1270m

35

35

35

35

35

35

35

Freemath 3170ft

Homestead 2

Juiper Basin 6010ft/1832m

Tanque Verde Ridge

Quill er 4.8

Manning Camp

Grasshack 5266ft/1611m

Manning Camp 4.2

Devils Bar 1.2

Happy Valley 6117ft/1868m

Miller Creek 4190ft/1270m

35

35

35

35

35

35

35

Freemath 3170ft

Homestead 2

Juiper Basin 6010ft/1832m

Tanque Verde Ridge

Quill er 4.8

Manning Camp

Grasshack 5266ft/1611m

Manning Camp 4.2

Devils Bar 1.2

Happy Valley 6117ft/1868m

Miller Creek 4190ft/1270m

35

35

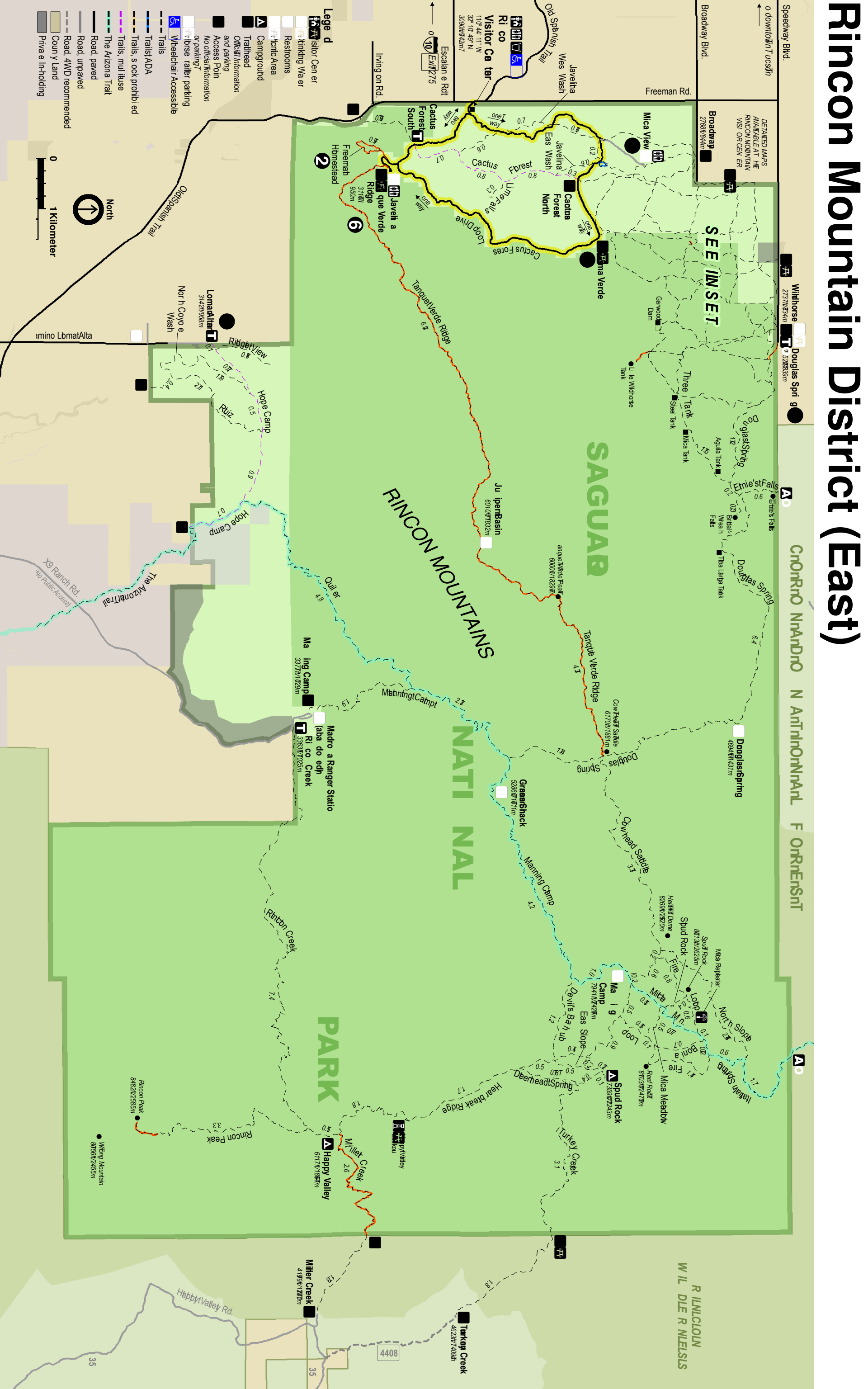
35

35

35

35

35



Speedway Blvd.

0 down to n Tucson

Broadway Blvd.

Freeman Rd.

DETAILED MAPS AVAILABLE AT THE RINCON MOUNTAIN VISITOR CENTER

SEE INSET

Wilhoose 2737ft/834m

Douglas Spring 5287ft/1611m

Emie's Falls 0.6

Douglas Spring 12

Emie's Falls 0.3

Three Tanks

Douglas Spring 4944ft/1497m

Opwhead Saddle 7.8

North Slope 2.2

Happy Valley 6117ft/1868m

Miller Creek 4190ft/1270m

Turkey Creek 3.1

4408

35

Rincon Mountain Visitor Center

116° 44' 11" W  
32° 10' 49" N  
3090ft/942m

Escalante Rd