









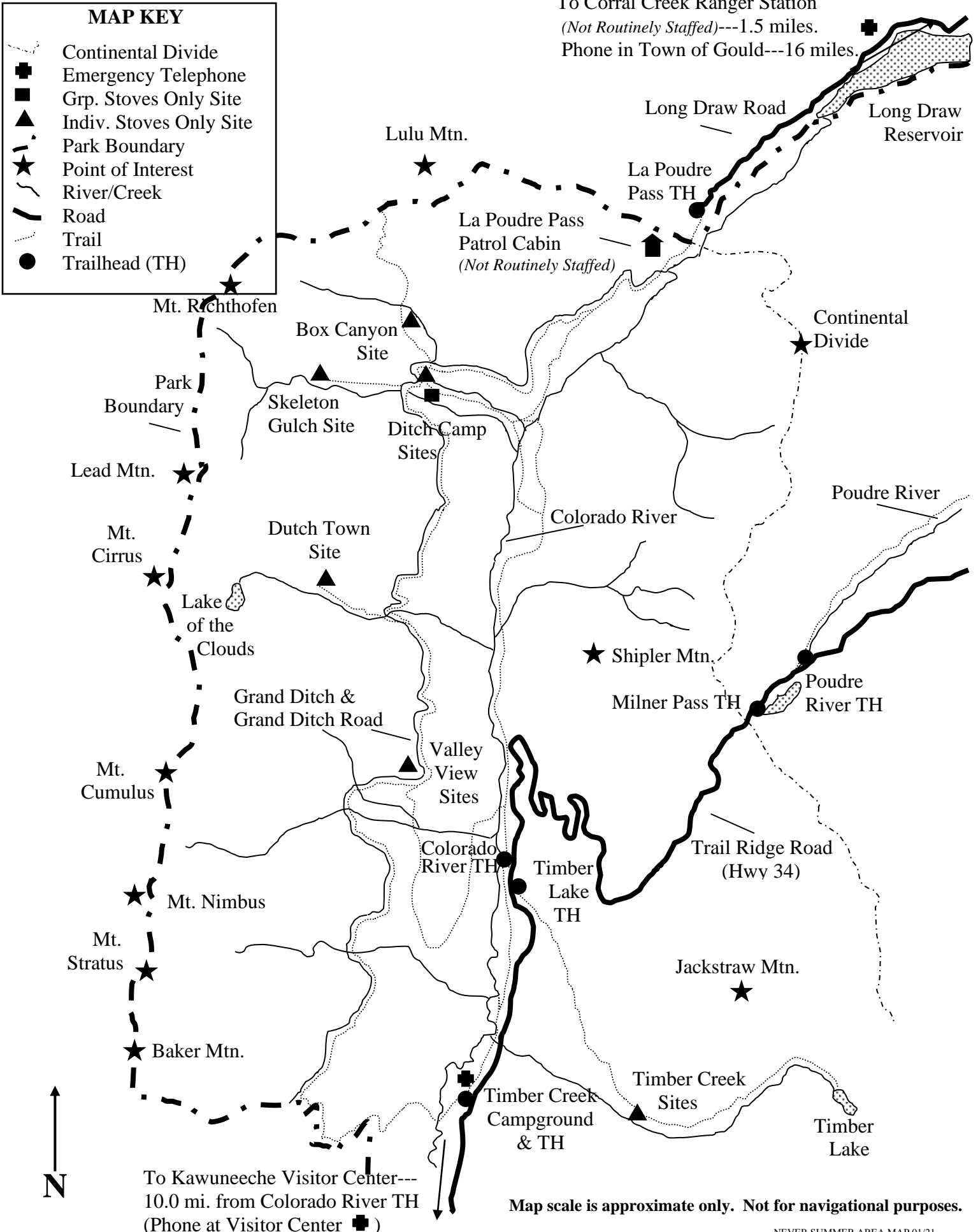


MAP KEY

-  Continental Divide
-  Emergency Telephone
-  Grp. Stoves Only Site
-  Indiv. Stoves Only Site
-  Park Boundary
-  Point of Interest
-  River/Creek
-  Road
-  Trail
-  Trailhead (TH)

To Corral Creek Ranger Station
 (Not Routinely Staffed)---1.5 miles.
 Phone in Town of Gould---16 miles.



To Kawuneeche Visitor Center---
 10.0 mi. from Colorado River TH
 (Phone at Visitor Center )

Map scale is approximate only. Not for navigational purposes.