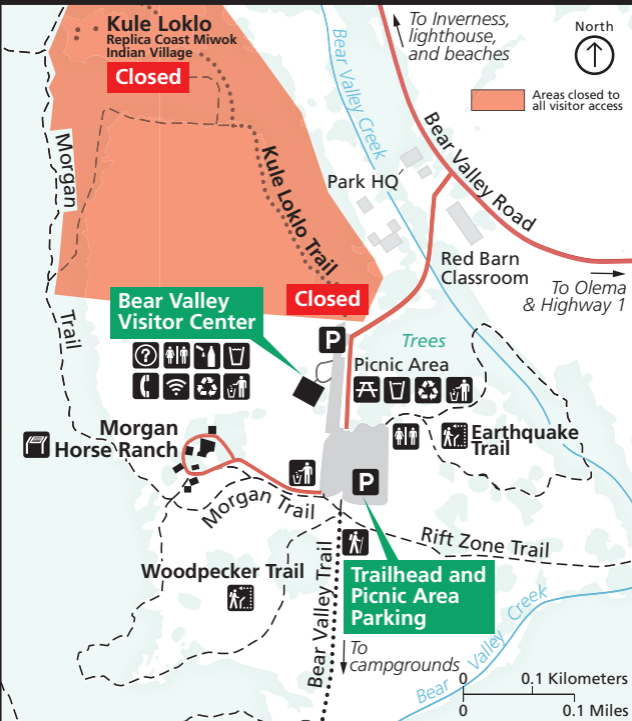

















# Bear Valley Map - Kule Loklo Closure



- |  |   |  |
|--|---|--|
|  Information                      |  Trailhead                 |  Parking lot                        |
|  Restrooms                        |  Self-guiding nature trail |  Paved road                         |
|  Potable water faucet or fountain |  Picnic area               |  Hiking only trail                  |
|  Telephone                        |  Recycling containers      |  Hiking/biking trail                |
|  Public Wi-Fi                     |  Refuse containers         |  Areas closed to all visitor access |