


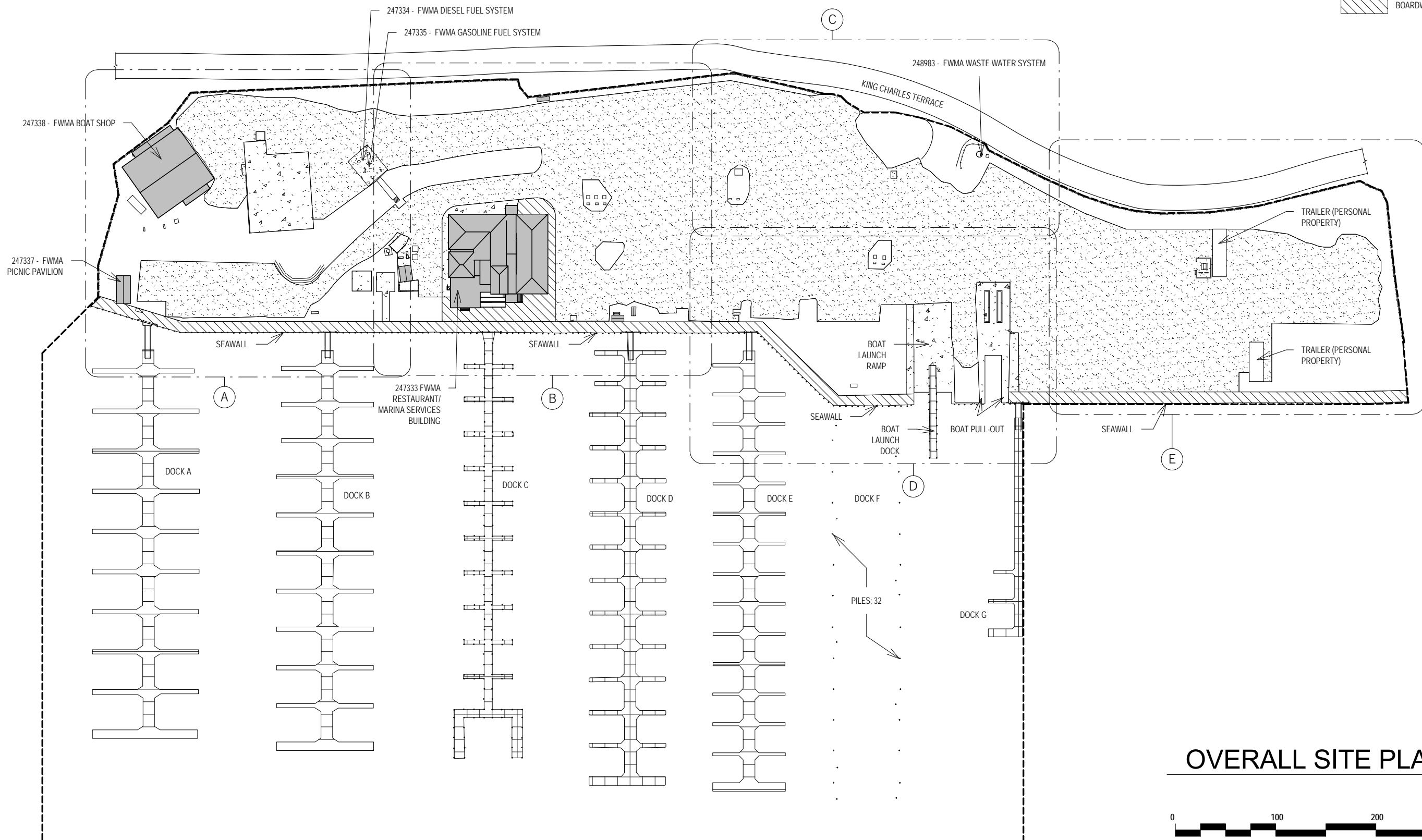


LINE TYPE LEGEND

- LAND ASSIGNMENT
- x-x-x-x- FENCE LINE


MATERIAL LEGEND

-  CONCRETE PAVEMENT
-  GRAVEL
-  BOARDWALK

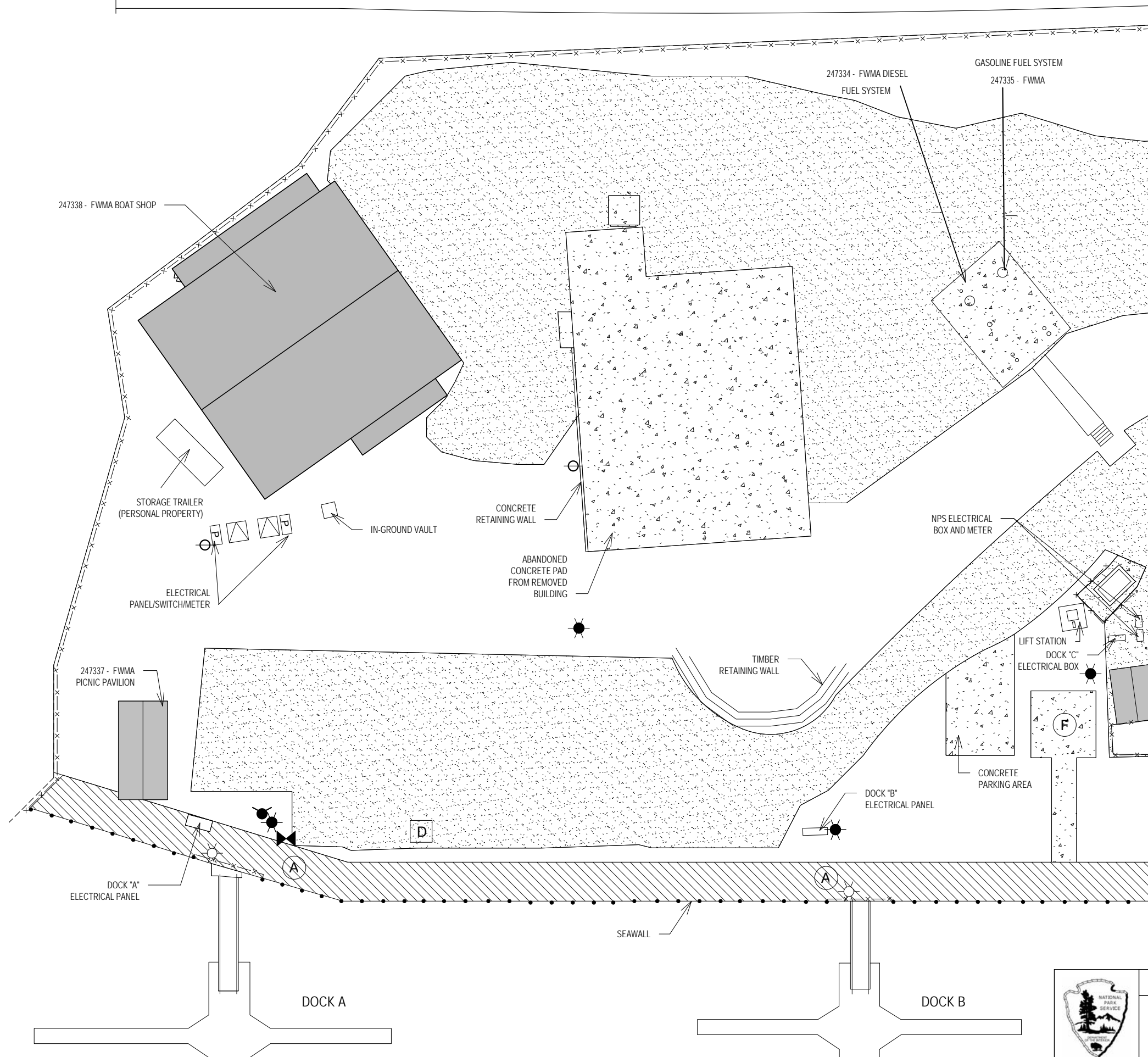


OVERALL SITE PLAN






	CONDITION ASSESSMENT DATE MAY 15, 2017	TITLE OF PROJECT FORT WASHINGTON SITE PLAN CONCESSION I.D. NO. NACE007	DRAWING NO.
	UNITED STATES DEPARTMENT OF THE INTERIOR	LOCATION WITHIN PARK FORT WASHINGTON MARINA	FMSS NO. NA
	NATIONAL PARK SERVICE NATIONAL CAPITAL EAST	NAME OF PARK FORT WASHINGTON NATIONAL PARK REGION COUNTY STATE NATIONAL CAPITAL EAST PRINCE GEORGE MARYLAND	SHEET 1 OF 6





















KING CHARLES TERRACE



MATERIAL LEGEND


-  CONCRETE PAVEMENT
-  GRAVEL
-  BOARDWALK

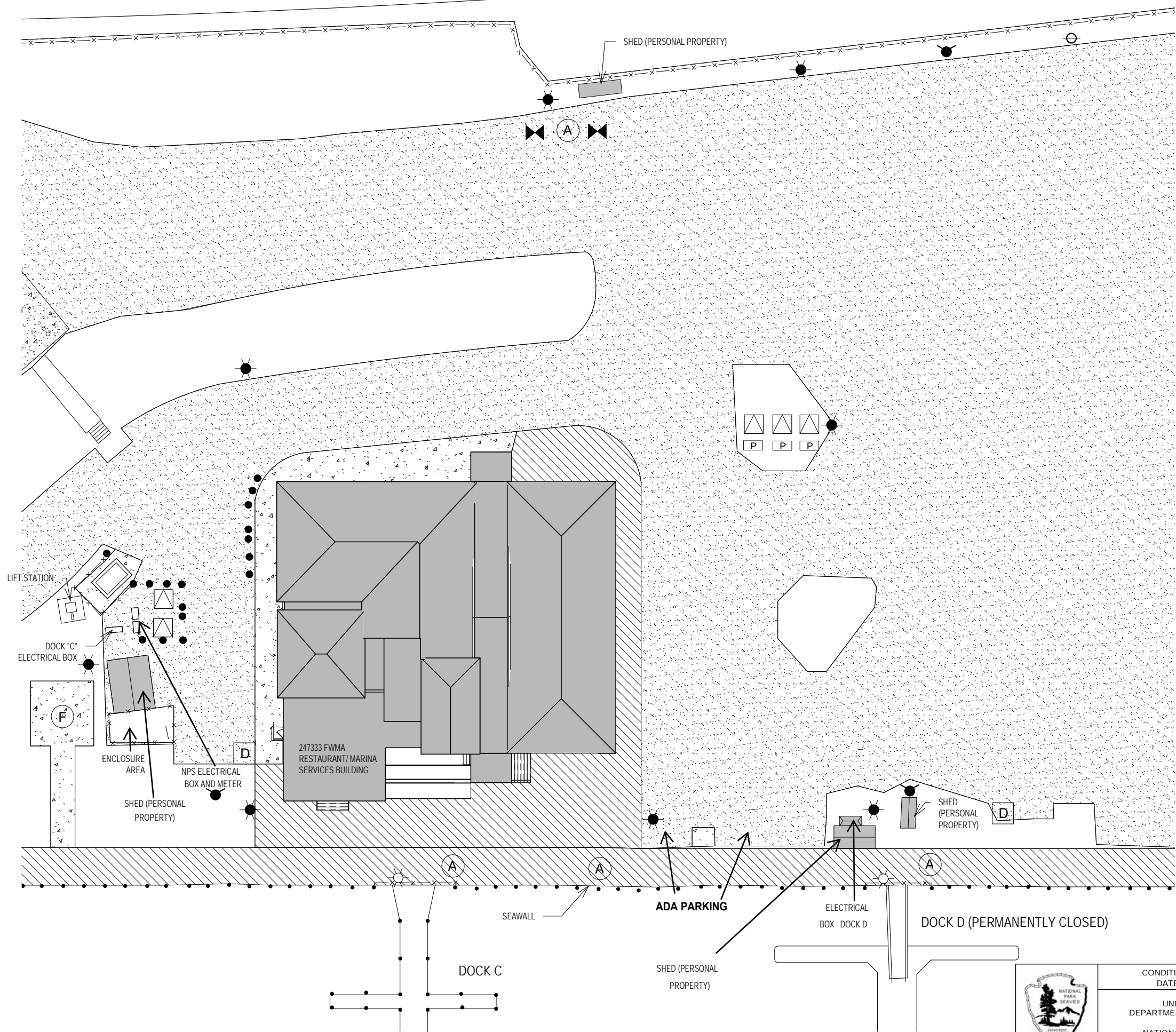
SYMBOL LEGEND

-  FENCE
-  POWER POLE
-  PARKING LIGHT POLE
-  BOARDWALK LIGHT POLE
-  ELECTRICAL TRANSFORMER
-  ELECTRICAL METER / PANEL
-  WATER METER
-  WATER VALVE
-  FIRE HYDRANT
-  UTILITY ACCESS POINT
-  WATER HOSE BIB
-  SANITARY SEWER MANHOLE
-  STORM DRAIN
-  BOLLARD
-  PHONE UTILITY
-  ELECTRICAL MANHOLE
-  GAS METER
-  FLAG POLE
-  TRASH BIN
-  BOAT WASH DRAIN

A SITE PLAN



	CONDITION ASSESSMENT DATE MAY 15, 2017	TITLE OF PROJECT FORT WASHINGTON SITE PLAN CONCESSION I.D. NO. NACE007 LOCATION WITHIN PARK FORT WASHINGTON MARINA NAME OF PARK FORT WASHINGTON NATIONAL PARK REGION COUNTY STATE NATIONAL CAPITAL EAST PRINCE GEORGE MARYLAND	DRAWING NO. _____ FMSS NO. NA SHEET 2 OF 6
	UNITED STATES DEPARTMENT OF THE INTERIOR NATIONAL PARK SERVICE NATIONAL CAPITAL EAST		



MATERIAL LEGEND

- CONCRETE PAVEMENT
- GRAVEL
- BOARDWALK

SYMBOL LEGEND

- FENCE
- POWER POLE
- PARKING LIGHT POLE
- BOARDWALK LIGHT POLE
- ELECTRICAL TRANSFORMER
- ELECTRICAL METER / PANEL
- WATER METER
- WATER VALVE
- FIRE HYDRANT
- UTILITY ACCESS POINT
- WATER HOSE BIB
- SANITARY SEWER MANHOLE
- STORM DRAIN
- BOLLARD
- PHONE UTILITY
- ELECTRICAL MANHOLE
- GAS METER
- FLAG POLE
- TRASH BIN
- BOAT WASH DRAIN

B SITE PLAN



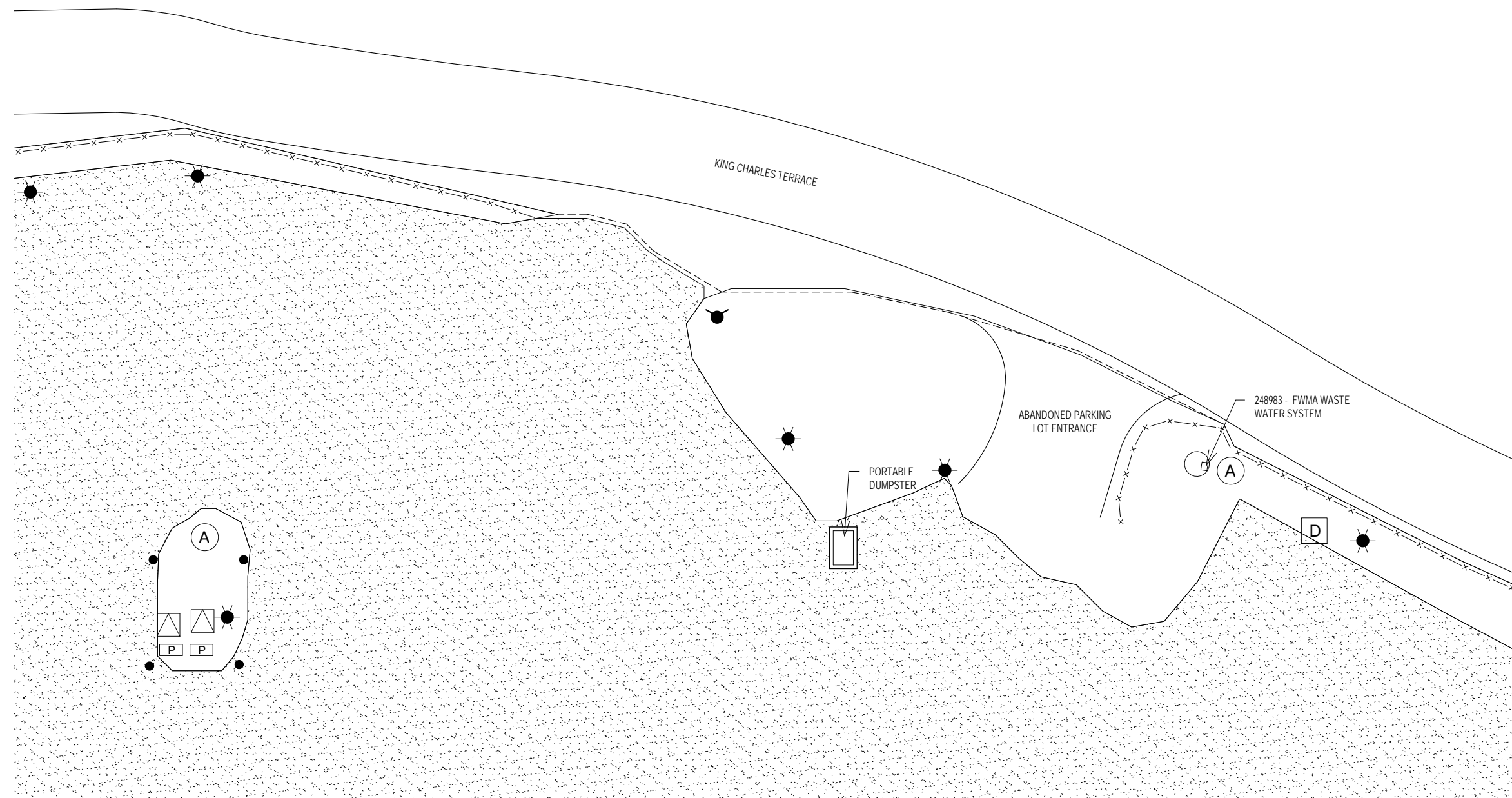
	CONDITION ASSESSMENT DATE MAY 15, 2017	TITLE OF PROJECT FORT WASHINGTON SITE PLAN CONCESSION I.D. NO. NACE007 LOCATION WITHIN PARK FORT WASHINGTON MARINA NAME OF PARK FORT WASHINGTON NATIONAL PARK	DRAWING NO.
	UNITED STATES DEPARTMENT OF THE INTERIOR	REGION NATIONAL CAPITAL EAST	COUNTY PRINCE GEORGE
	NATIONAL PARK SERVICE NATIONAL CAPITAL EAST	STATE MARYLAND	SHEET 3 OF 6

MATERIAL LEGEND

	CONCRETE PAVEMENT
	GRAVEL
	BOARDWALK

SYMBOL LEGEND

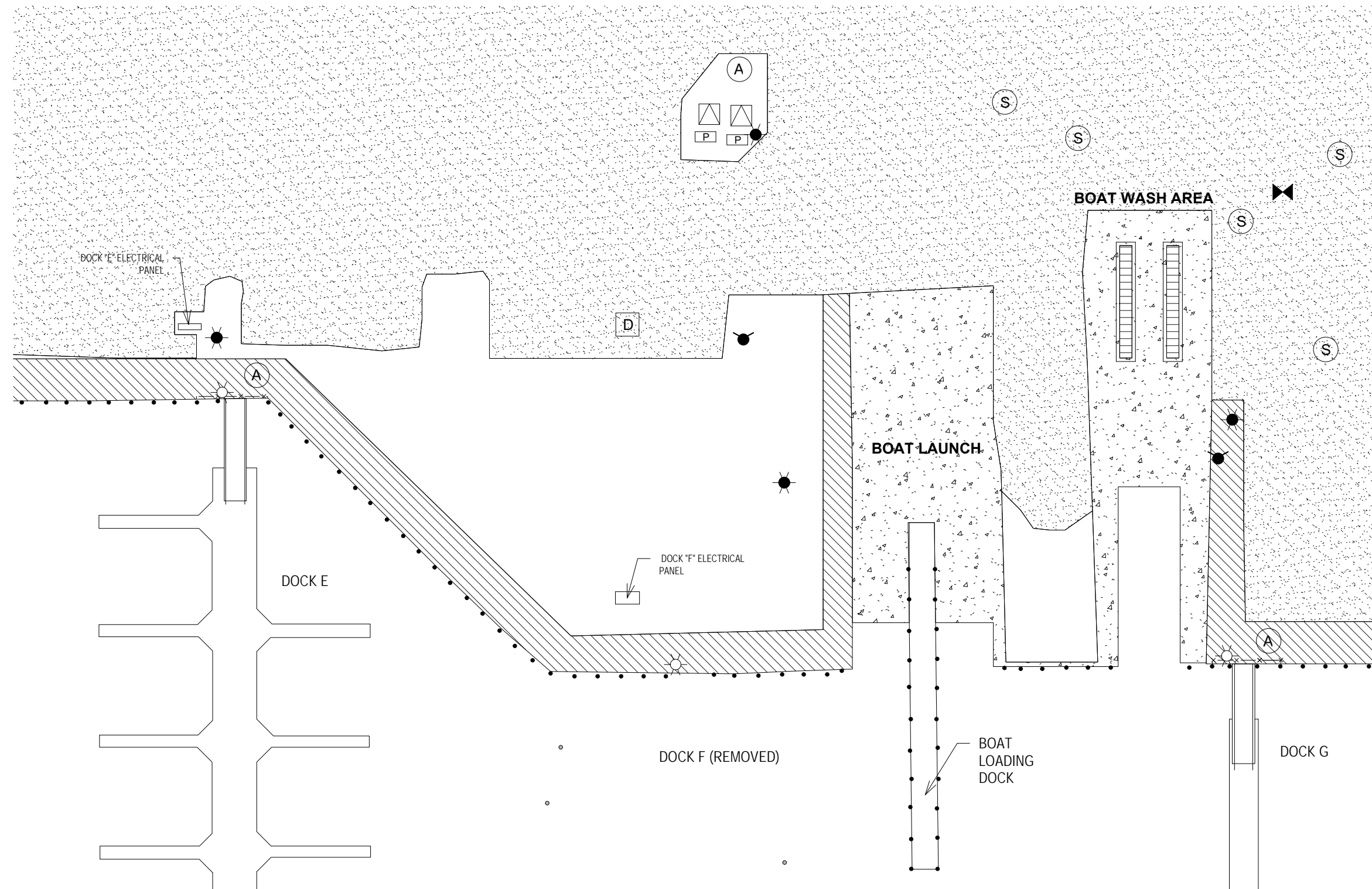
	FENCE
	POWER POLE
	PARKING LIGHT POLE
	BOARDWALK LIGHT POLE
	ELECTRICAL TRANSFORMER
	ELECTRICAL METER / PANEL
	WATER METER
	WATER VALVE
	FIRE HYDRANT
	UTILITY ACCESS POINT
	WATER HOSE BIB
	SANITARY SEWER MANHOLE
	STORM DRAIN
	BOLLARD
	PHONE UTILITY
	ELECTRICAL MANHOLE
	GAS METER
	FLAG POLE
	TRASH BIN
	BOAT WASH DRAIN



C SITE PLAN



	CONDITION ASSESSMENT DATE MAY 15, 2017	TITLE OF PROJECT FORT WASHINGTON SITE PLAN CONCESSION I.D. NO. NACE007	DRAWING NO. _____
	UNITED STATES DEPARTMENT OF THE INTERIOR NATIONAL PARK SERVICE NATIONAL CAPITAL EAST	LOCATION WITHIN PARK FORT WASHINGTON MARINA NAME OF PARK FORT WASHINGTON NATIONAL PARK REGION COUNTY STATE NATIONAL CAPITAL EAST PRINCE GEORGE MARYLAND	FMSS NO. NA SHEET 4 OF 6



MATERIAL LEGEND

- CONCRETE PAVEMENT
- GRAVEL
- BOARDWALK

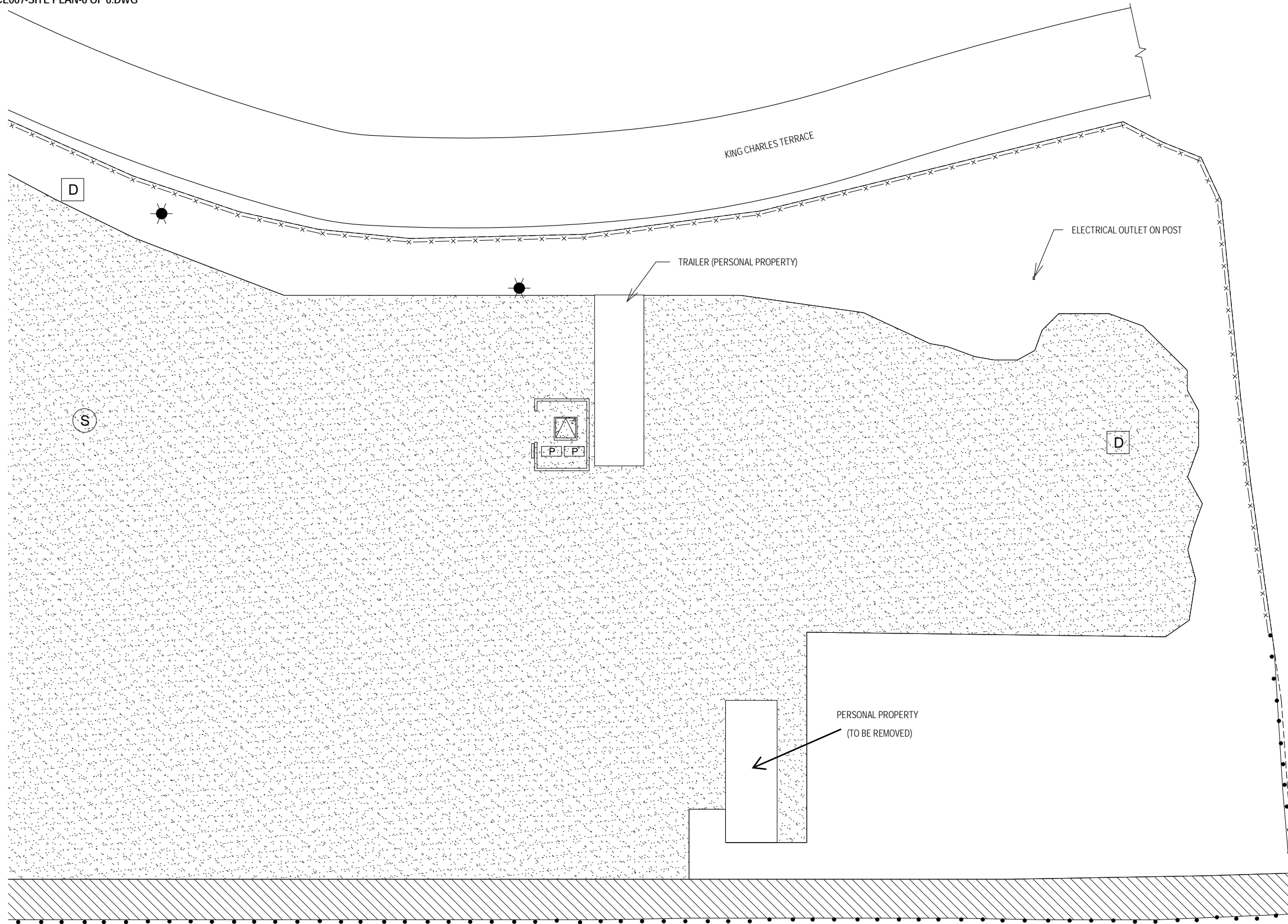
SYMBOL LEGEND

- FENCE
- POWER POLE
- PARKING LIGHT POLE
- BOARDWALK LIGHT POLE
- ELECTRICAL TRANSFORMER
- ELECTRICAL METER / PANEL
- WATER METER
- WATER VALVE
- FIRE HYDRANT
- UTILITY ACCESS POINT
- WATER HOSE BIB
- SANITARY SEWER MANHOLE
- STORM DRAIN
- BOLLARD
- PHONE UTILITY
- ELECTRICAL MANHOLE
- GAS METER
- FLAG POLE
- TRASH BIN
- BOAT WASH DRAIN




D SITE PLAN



	CONDITION ASSESSMENT DATE MAY 15, 2017	TITLE OF PROJECT FORT WASHINGTON SITE PLAN CONCESSION I.D. NO. NACE007	DRAWING NO. _____
	UNITED STATES DEPARTMENT OF THE INTERIOR	LOCATION WITHIN PARK FORT WASHINGTON MARINA NAME OF PARK FORT WASHINGTON NATIONAL PARK	FMSS NO. NA
NATIONAL PARK SERVICE NATIONAL CAPITAL EAST	REGION NATIONAL CAPITAL EAST	COUNTY PRINCE GEORGE	STATE MARYLAND
			SHEET 5 OF 6



MATERIAL LEGEND


-  CONCRETE PAVEMENT
-  GRAVEL
-  BOARDWALK

SYMBOL LEGEND

-  FENCE
-  POWER POLE
-  PARKING LIGHT POLE
-  BOARDWALK LIGHT POLE
-  ELECTRICAL TRANSFORMER
-  ELECTRICAL METER / PANEL
-  WATER METER
-  WATER VALVE
-  FIRE HYDRANT
-  UTILITY ACCESS POINT
-  WATER HOSE BIB
-  SANITARY SEWER MANHOLE
-  STORM DRAIN
-  BOLLARD
-  PHONE UTILITY
-  ELECTRICAL MANHOLE
-  GAS METER
-  FLAG POLE
-  TRASH BIN
-  BOAT WASH DRAIN

E SITE PLAN



	CONDITION ASSESSMENT DATE MAY 15, 2017	TITLE OF PROJECT FORT WASHINGTON SITE PLAN CONCESSION I.D. NO. NACE007	DRAWING NO.
	UNITED STATES DEPARTMENT OF THE INTERIOR NATIONAL PARK SERVICE NATIONAL CAPITAL EAST	LOCATION WITHIN PARK FORT WASHINGTON MARINA NAME OF PARK FORT WASHINGTON NATIONAL PARK REGION COUNTY STATE NATIONAL CAPITAL EAST PRINCE GEORGE MARYLAND	FMSS NO. NA SHEET 6 OF 6