

# Lakeshore GPS Data














Pictured Rocks National Lakeshore  
National Park Service  
U.S. Department of the Interior




*"Wild Beauty on the Lake Superior Shore"*

More visitors are using GPS (Global Positioning System) units while hiking and kayaking. Below is a listing of the Lakeshore backcountry GPS data for Pictured Rocks National Lakeshore. Please remember that a backcountry permit (fee) is required for overnight camping in the backcountry. Geocaching is prohibited within the Lakeshore and all units of the National Park Service.

## GPS Coordinates for Lakeshore Backcountry Campgrounds

Horizontal Datum: Geographic		NAD83	UTM Zone 16		
		Latitude	Longitude	Easting	Northing
BEAVER LAKE		46 33 30.62604	86 20 24.05738	550587.4171	5156316.072
BEAVER LAKE GROUP		46 33 27.21099	86 20 38.78997	550274.6149	5156208.048
CLIFFS GROUP		46 29 07.88990	86 33 24.33703	534019.6275	5148090.376
CLIFFS		46 28 24.04845	86 34 13.96244	532968.9668	5146731.341
POTATO PATCH		46 29 50.05149	86 31 48.76236	536049.5439	5149403.494
MOSQUITO GROUP		46 31 29.32728	86 29 36.28228	538853.7605	5152485.166
MOSQUITO		46 31 36.90414	86 29 31.62068	538951.5699	5152719.67
COVES		46 34 04.40168	86 22 20.52237	548099.4137	5157338.358
COVES GROUP		46 33 38.75929	86 23 45.75886	546290.9745	5156532.718
BENCHMARK		46 38 49.31533	86 12 03.02654	561155.3908	5166251.407
SEVENMILE		46 37 09.14720	86 15 32.67593	556727.9872	5163116.033
SEVENMILE GROUP		46 37 13.53057	86 15 26.62132	556855.4801	5163252.543
PINE BLUFF		46 35 10.40412	86 19 43.46249	551425.5366	5159403.114
BEAVER CREEK		46 34 37.19765	86 21 00.16698	549801.6631	5158364.489
MASSE HOMESTEAD		46 38 51.75539	86 05 28.33974	569544.2828	5166417.656
MASSE HOMESTEAD GRP		46 38 52.78731	86 05 40.08050	569294.3494	5166446.634
TRAPPERS GROUP		46 35 16.16038	86 18 54.74704	552460.6889	5159589.699
TRAPPERS		46 35 11.29704	86 18 59.59527	552358.8194	5159438.692
CHAPEL		46 32 46.07980	86 26 30.06642	542804.2721	5154880.952
AU SABLE GROUP		46 40 15.93392	86 08 11.90288	566039.0291	5168976.843
AU SABLE POINT		46 40 09.44879	86 08 06.82904	566149.0324	5168777.853

 : denotes kayak accessible site



Additional mapping and aerial imagery sites:

Topozone

<http://www.topozone.com/>

TerraServer

<http://terraserver.microsoft.com/>

State of Michigan maps and data

<http://www.mcgi.state.mi.us/mgdl/>