

Figure 5A. Paleoslope directions by crossbedding orientations in arkosic strata in lower part of middle member of Wood Canyon Formation (after Diehl, this volume)

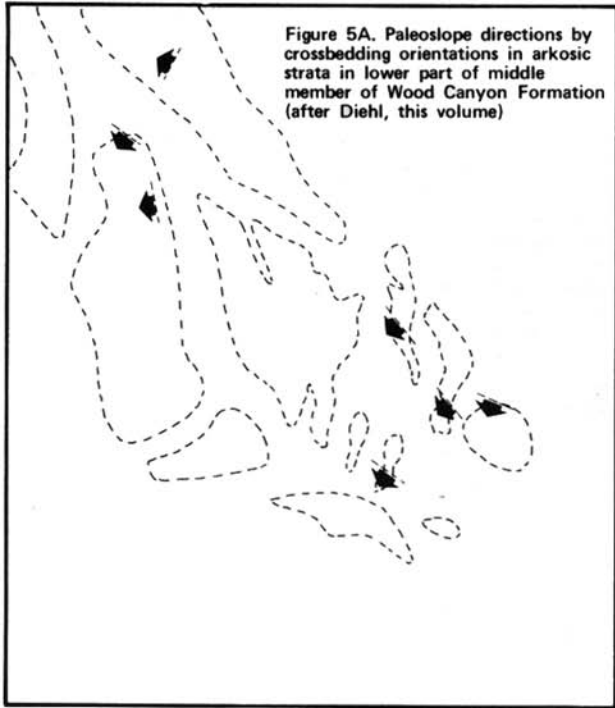


Figure 5B. Paleoslope directions as evidenced by crossbedding orientations in upper member of Wood Canyon Formation (after Diehl, this volume)

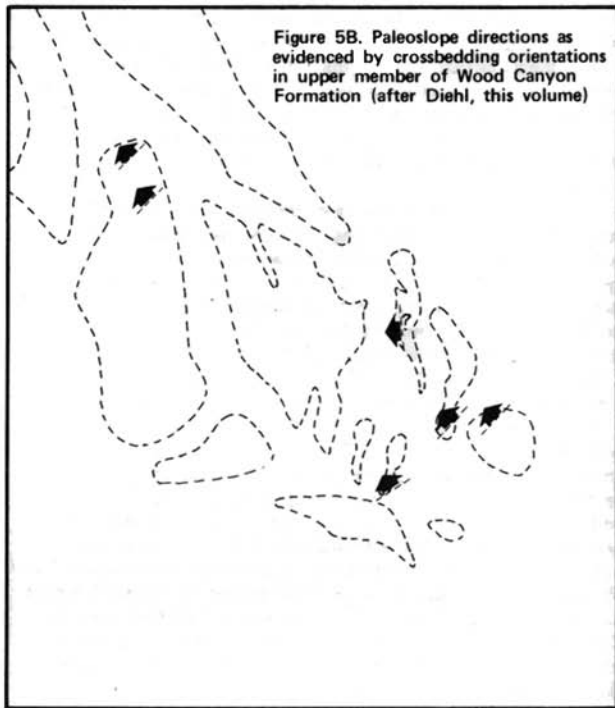


Figure 5C. Generalized fault map of Death Valley region, normal faults hachured.

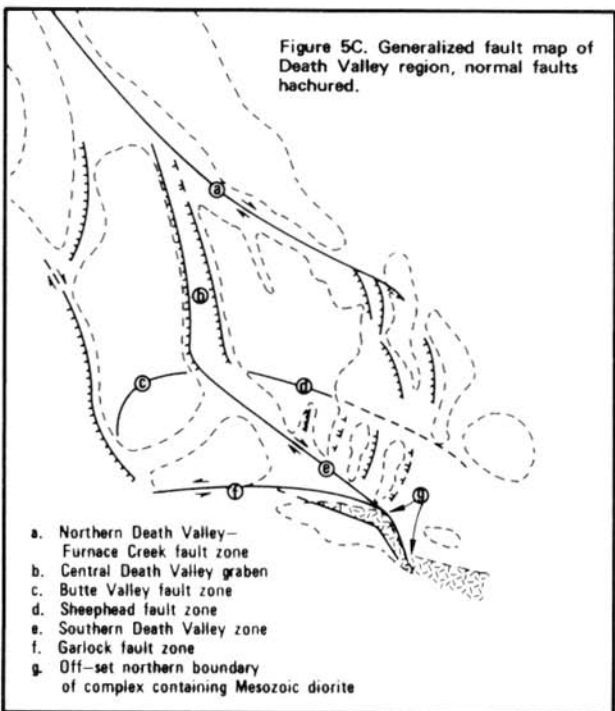


Figure 5D. Precambrian geologic lines in Death Valley region.

