

# PLATT DISTRICT

## Cultural Landscape Report

### Drawing List

Figure 3-3. Map of Platt National Park. United States Department of the Interior, 1909

Drawing 1. 1933 PERIOD PLAN Platt National Park

Drawing 2. 1940 PERIOD PLAN Platt National Park

Drawing 3. 1940 PERIOD PLAN Bromide Springs and Bromide Hall

Drawing 4. 1940 PERIOD PLAN Walnut Grove

Drawing 5. 1940 PERIOD PLAN Flower Park

Drawing 6. 1940 PERIOD PLAN Buffalo Pasture & Prairie Uplands

Drawing 7. 1940 PERIOD PLAN Pavilion Springs/Hillside Springs/Headquarters and Maintenance Area

Drawing 8. 1940 PERIOD PLAN Central Campground

Drawing 9. 1940 PERIOD PLAN Cold Springs Campground

Drawing 10. 1940 PERIOD PLAN Little Niagara & Travertine Island

Drawing 11. 1940 PERIOD PLAN Antelope Springs & Buffalo Springs

Drawing 12. 1950 PERIOD PLAN Rock Creek

Drawing 13. 1969 PERIOD PLAN Platt National Park

Drawing 14. EXISTING CONDITIONS Platt District 2002

Drawing 15. EXISTING CONDITIONS 2002 Bromide Springs and Bromide Hall

Drawing 16. EXISTING CONDITIONS 2002 Walnut Grove

Drawing 17. EXISTING CONDITIONS 2002 Flower Park

Drawing 18. EXISTING CONDITIONS 2002 Buffalo Pasture & Prairie Uplands

Drawing 19. EXISTING CONDITIONS 2002 Pavilion Springs/Hillside Springs/Headquarters and Maintenance Area

Drawing 20. EXISTING CONDITIONS 2002 Central Campground

Drawing 21. EXISTING CONDITIONS 2002 Cold Springs Campground

Drawing 22. EXISTING CONDITIONS 2002 Little Niagara & Travertine Island

Drawing 23. EXISTING CONDITIONS 2002 Antelope Springs & Buffalo Springs

Drawing 24. EXISTING CONDITIONS 2002 Rock Creek

Drawing 25. TREATMENT PROJECTS Bromide Springs and Bromide Hall

Drawing 26. TREATMENT PROJECTS Walnut Grove

Drawing 27. TREATMENT PROJECTS Flower Park

Drawing 28. TREATMENT PROJECTS Buffalo Pasture & Prairie Uplands

Drawing 29. TREATMENT PROJECTS Pavilion Springs/Hillside Springs/Headquarters and Maintenance Area

Drawing 30. TREATMENT PROJECTS Central Campground

Drawing 31. TREATMENT PROJECTS Cold Springs Campground

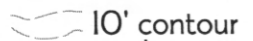
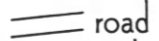
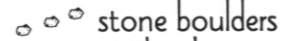

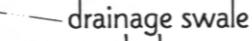
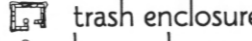
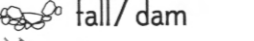

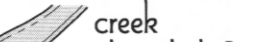
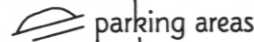


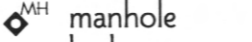
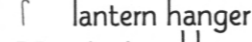

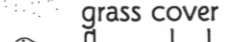

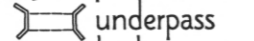

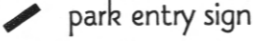


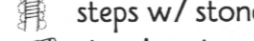



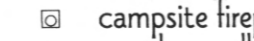
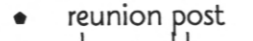
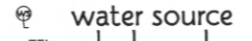


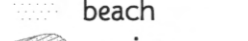
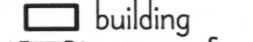
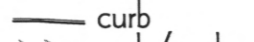
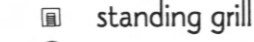
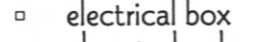
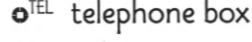

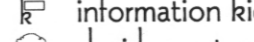


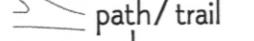

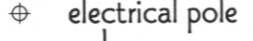
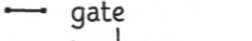
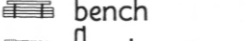
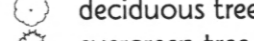




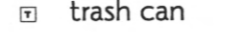
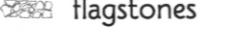

Drawing 32. TREATMENT PROJECTS Little Niagara & Travertine Island

Drawing 33. TREATMENT PROJECTS Antelope Springs & Buffalo Springs

Drawing 34. TREATMENT PROJECTS Rock Creek

Drawing 35. Proposed Overall Vegetation Management Plan

#### Legend:

 10' contour	 road	 stone boulders	 directional sign	 drainage swale	 trash enclosure	 fall/dam	 woodline
 creek	 parking areas	 guiderail	 interpretive sign	 manhole	 lantern hanger	 steps	 grass cover
 chain link fence	 underpass	 stone firepit	 park entry sign	 hydrant	 picnic table	 steps w/ stone edge	 flower bed
 stone wall	 bridge	 campsite firepit	 reunion post	 water source	 concrete picnic table	 stepping stones	 beach
 building	 curb	 standing grill	 electrical box	 telephone box	 campsite number	 information kiosk	 erosion
 '40 comfort station	 path/trail	 spring	 electrical pole	 gate	 bench	 deciduous tree	
 entry piers	 volunteer path	 pump house	 culvert	 trash can	 flagstones	 evergreen tree	