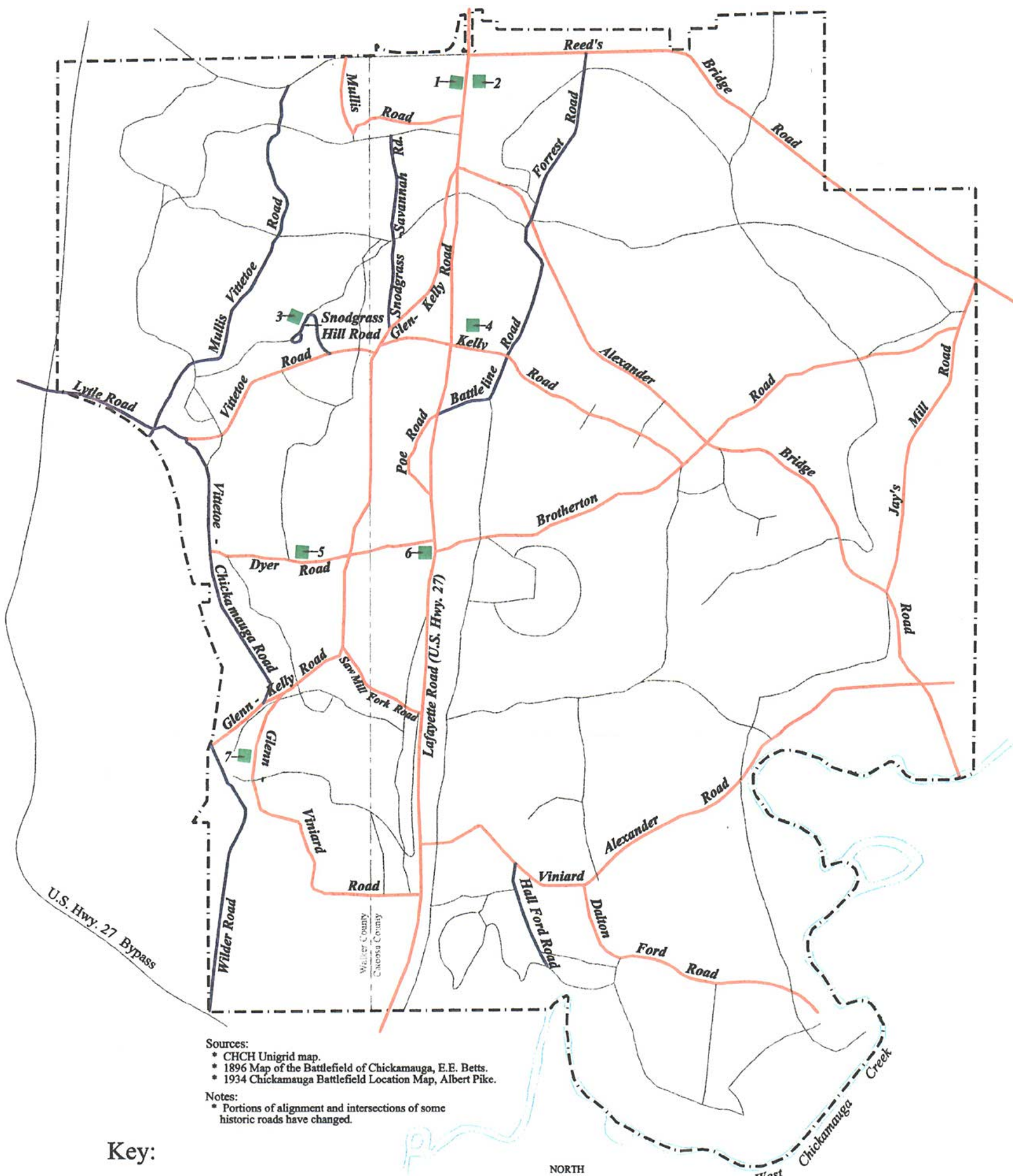


APPENDIX E

Historical Base Maps



Sources:
 • CHCH Unigridd map.
 • 1896 Map of the Battlefield of Chickamauga, E.E. Betts.
 • 1934 Chickamauga Battlefield Location Map, Albert Pike.

Notes:
 • Portions of alignment and intersections of some historic roads have changed.

Key:

- Battle - era roads
- Commemorative / Development Period roads
- Other roads
- Creeks and Streams
- - - County Boundary
- - - NPS Property Boundary
- 1- ■ Visitor Center (1936)
- 2- ■ Superintendent's Residence (1914)
- 3- ■ Snodgrass House (majority of structure reconstructed 1867)
- 4- ■ Kelly House (reconstructed 1867)
- 5- ■ Lee Dyer House (1875)
- 6- ■ Brotherton House (reconstructed 1867)
- 7- ■ Wilder Brigade Monument / Observation Tower (1892-99)



Locations and scale are approximate

Contributing Resources in italics

Chickamauga Battlefield Historical Base Map

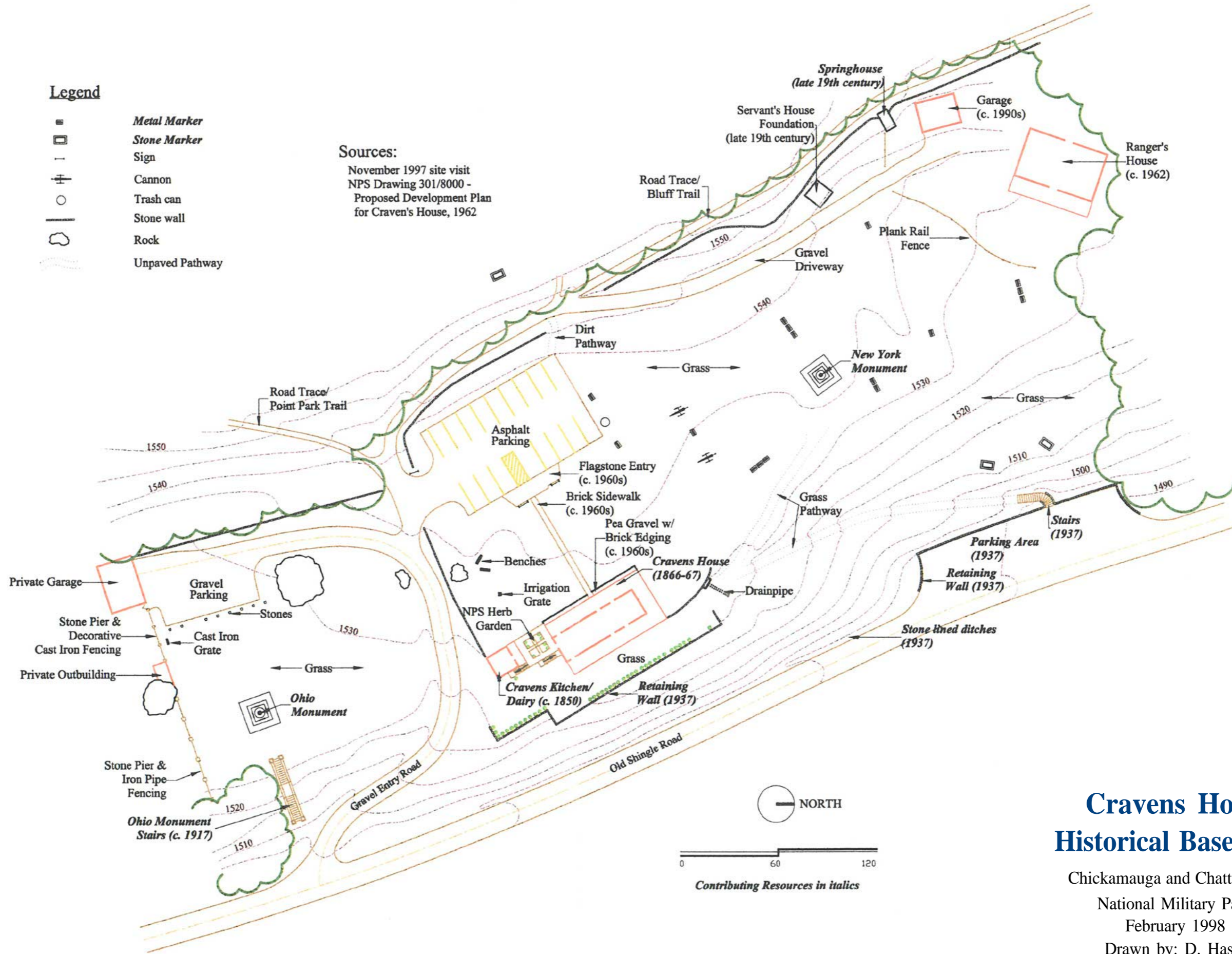
Chickamauga and Chattanooga
National Military Park
February 1998
Drawn by: D. Hasty

Legend

- *Metal Marker*
- *Stone Marker*
- *Sign*
- ⊕ *Cannon*
- *Trash can*
- ▬ *Stone wall*
- ⊖ *Rock*
- ⋯ *Unpaved Pathway*

Sources:

November 1997 site visit
 NPS Drawing 301/8000 -
 Proposed Development Plan
 for Craven's House, 1962


















Cravens House Historical Base Map

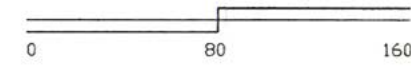
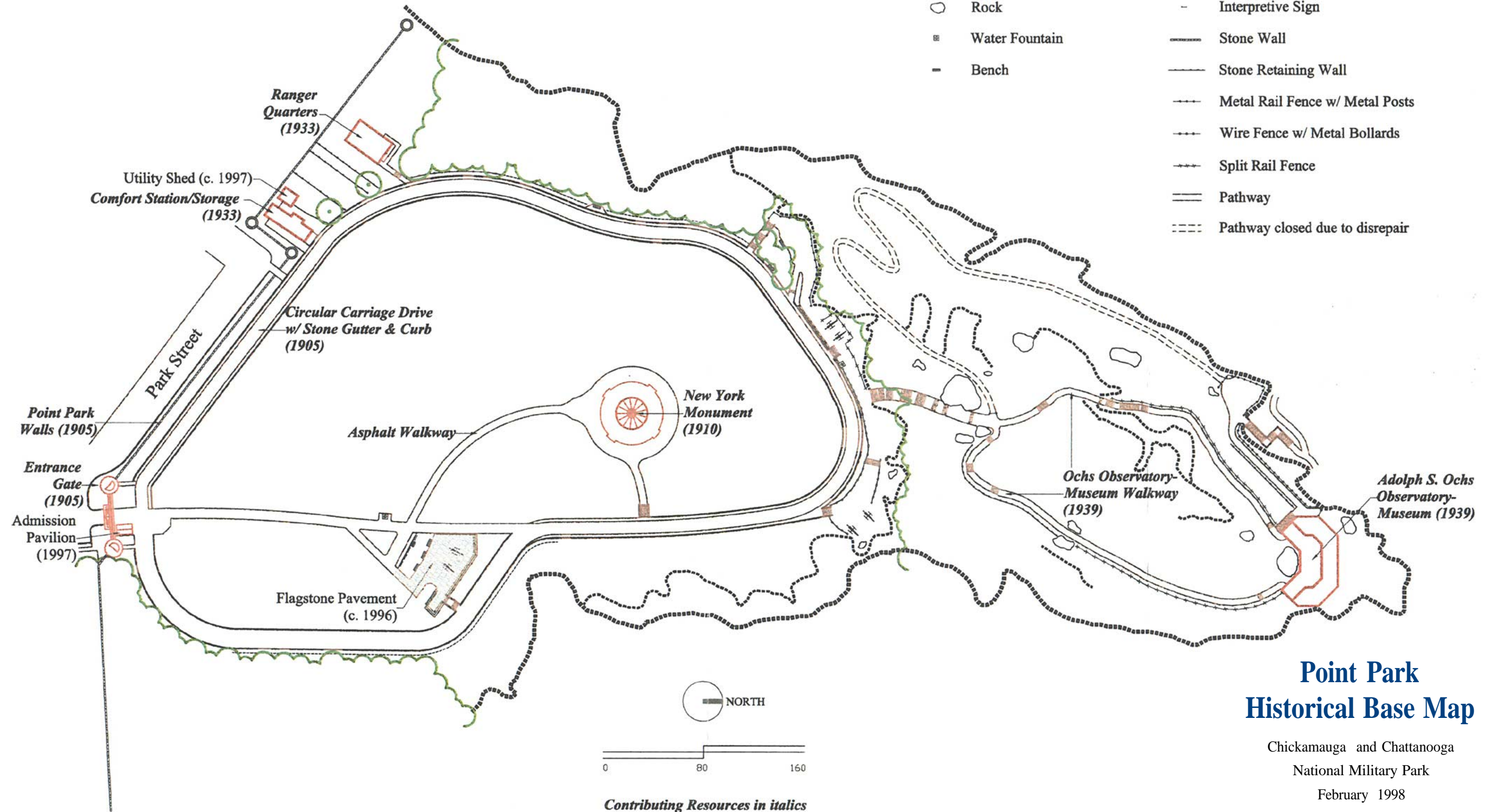
Chickamauga and Chattanooga
 National Military Park
 February 1998
 Drawn by: D. Hasty

Sources:

November 1997 site visit
 NPS Drawing 301/1165A -
 Point Park Master Plan, 1940

Legend

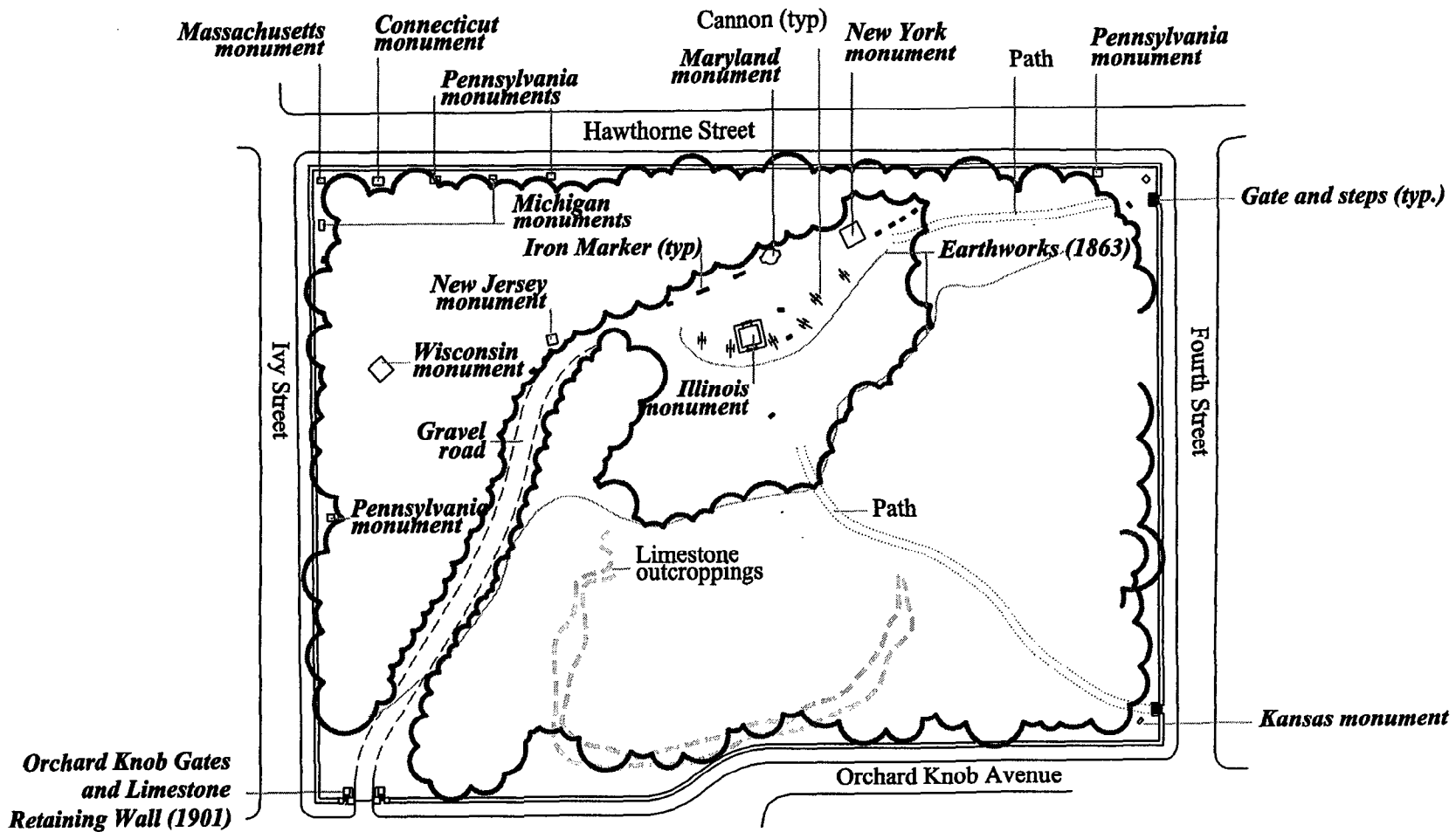
- | | | | |
|---|---------------------------|---|---------------------------------|
|  | Tree Canopy w/ Understory |  | Cannon |
|  | Bluff |  | Interpretive Plaque |
|  | Rock |  | Interpretive Sign |
|  | Water Fountain |  | Stone Wall |
|  | Bench |  | Stone Retaining Wall |
| | |  | Metal Rail Fence w/ Metal Posts |
| | |  | Wire Fence w/ Metal Bollards |
| | |  | Split Rail Fence |
| | |  | Pathway |
| | |  | Pathway closed due to disrepair |



Contributing Resources in italics

Point Park Historical Base Map

Chickamauga and Chattanooga
 National Military Park
 February 1998
 Drawn by: D. Hasty



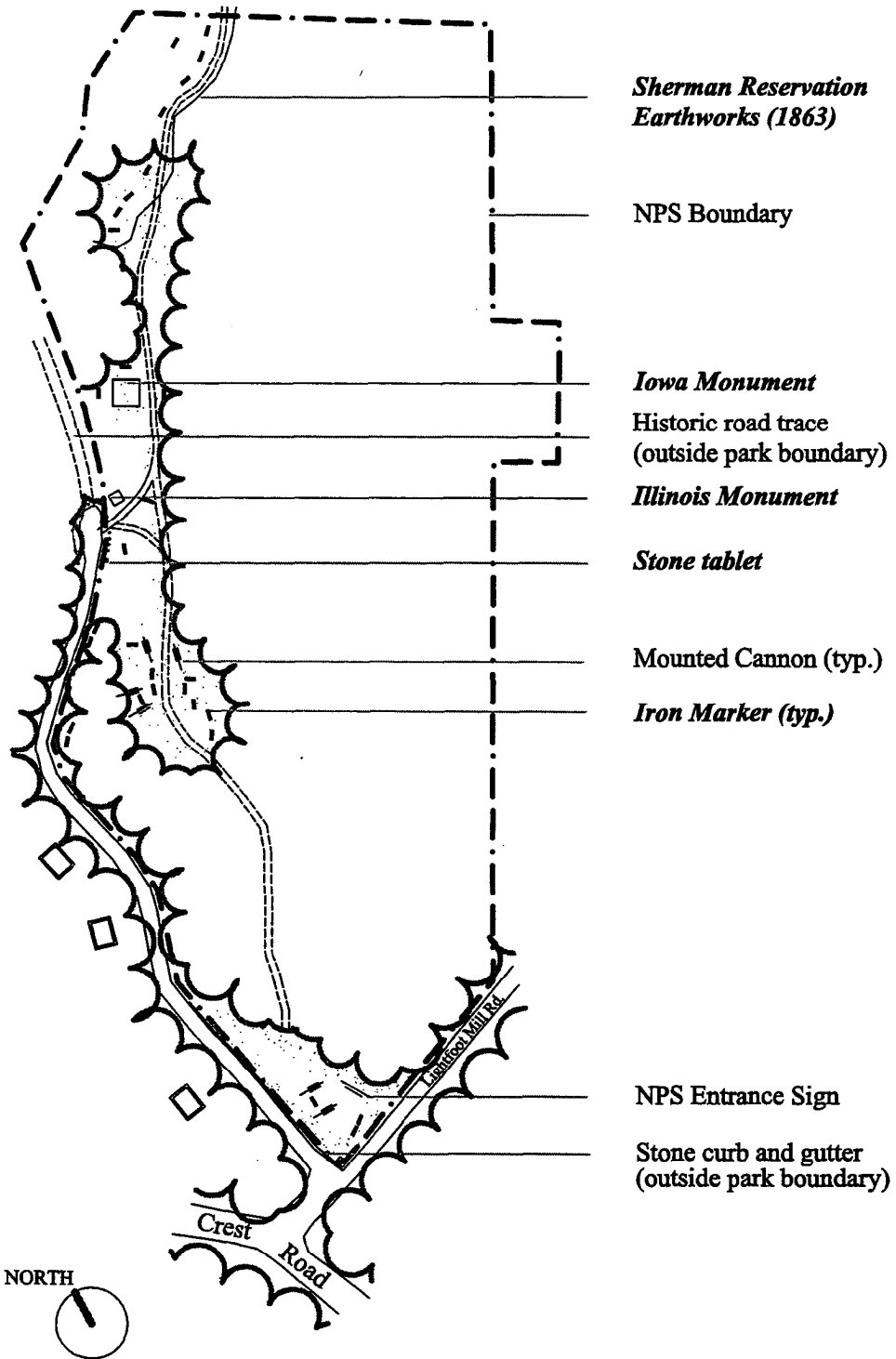
Orchard Knob Historical Base Map

Chickamauga and Chattanooga National Military Park

February 1998

Drawn by: D. Hasty, B. Morris

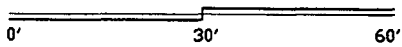
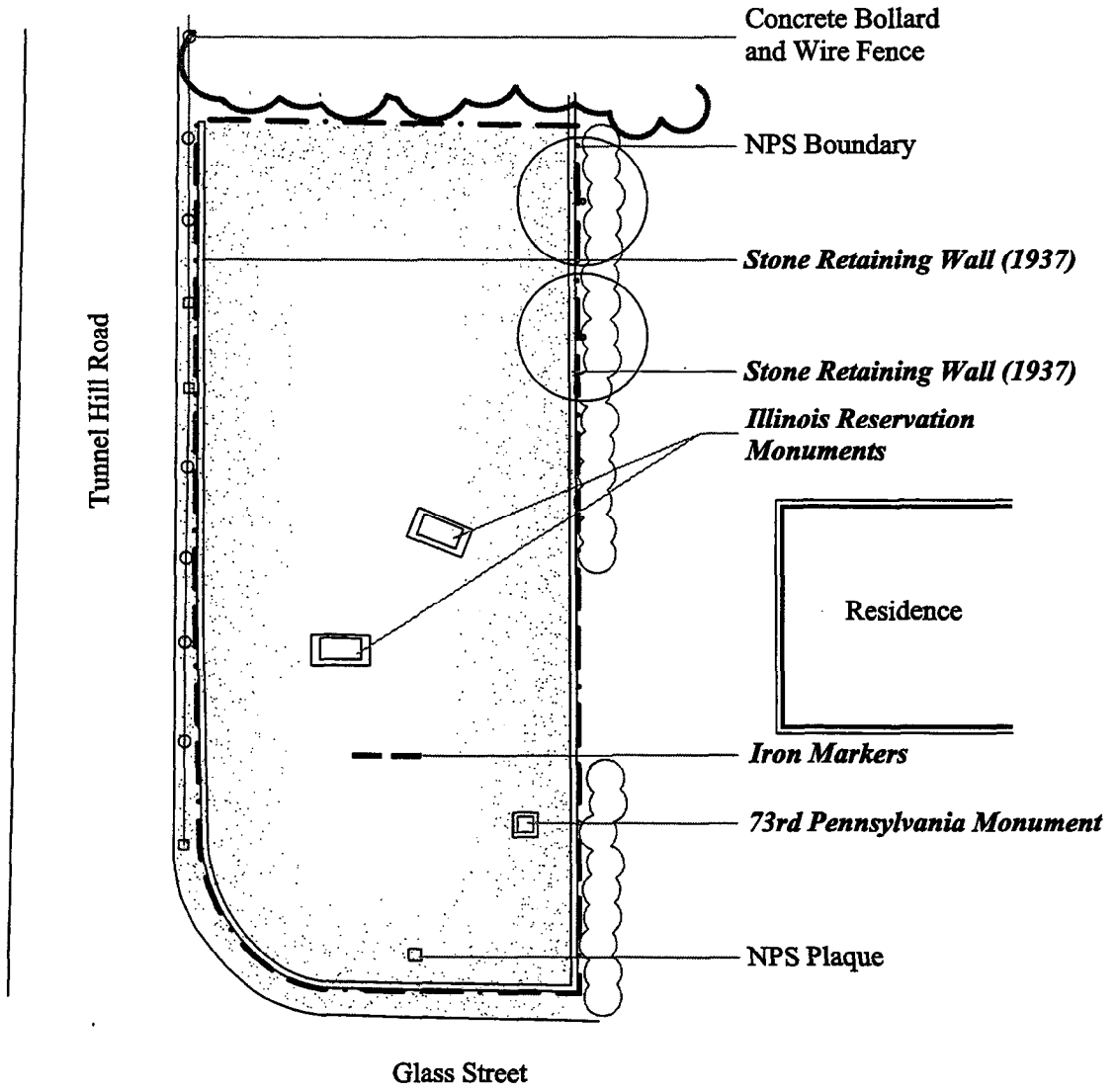
Locations and scale are approximate
Contributing Resources in italics



Sherman Reservation Historical Base Map

Locations and scale are approximate
Contributing Resources in italics

Chickamauga and Chattanooga National Military Park
February 1998
Drawn by: D. Hasty, B. Morris



Locations and scale are approximate

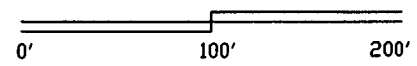
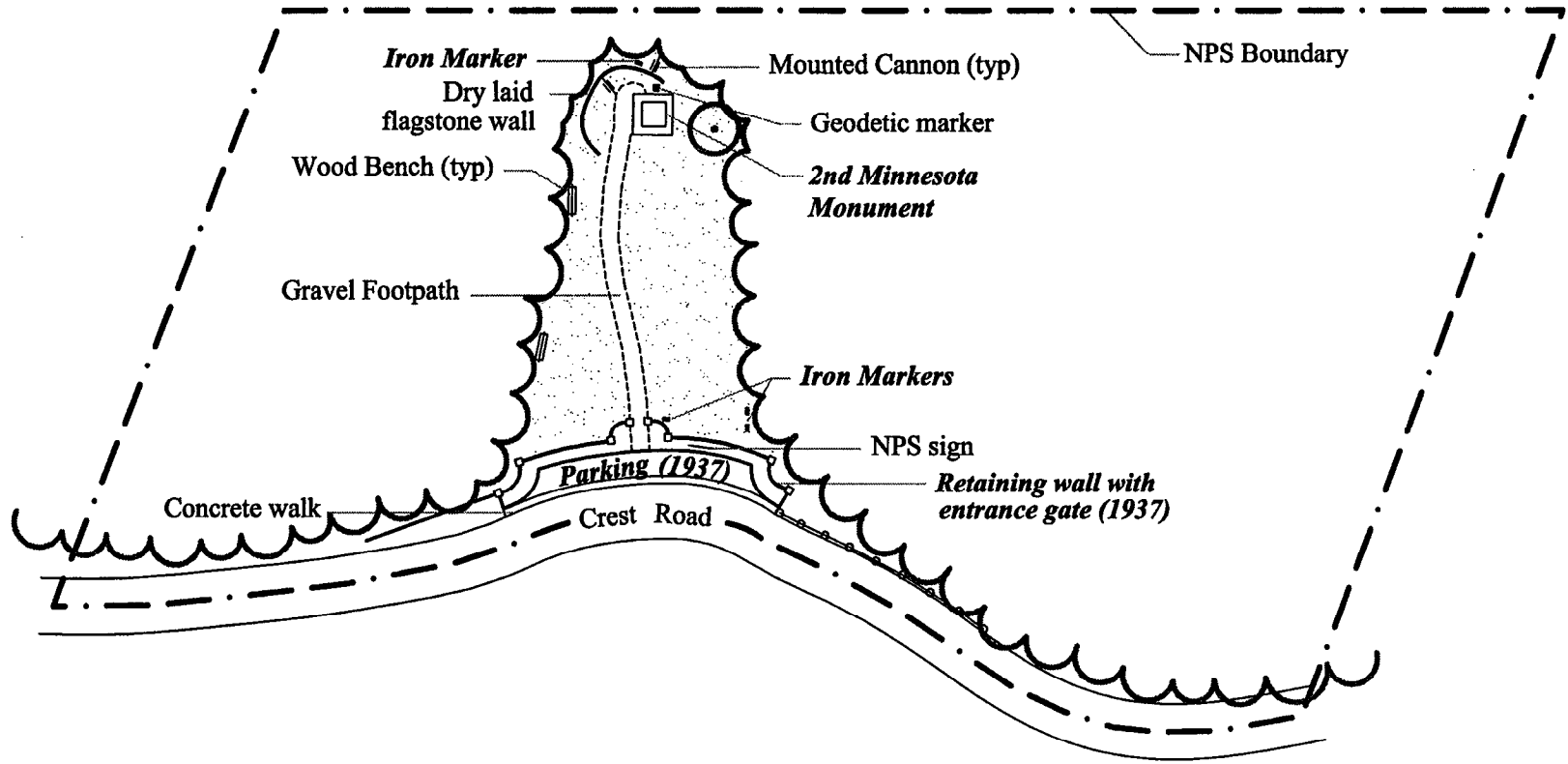
Contributing Resources in italics

73rd Pennsylvania Reservation Historical Base Map

Chickamauga and Chattanooga National Military Park

February 1998

Drawn by: D. Hasty, B. Morris



Locations and scale are approximate

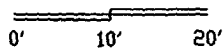
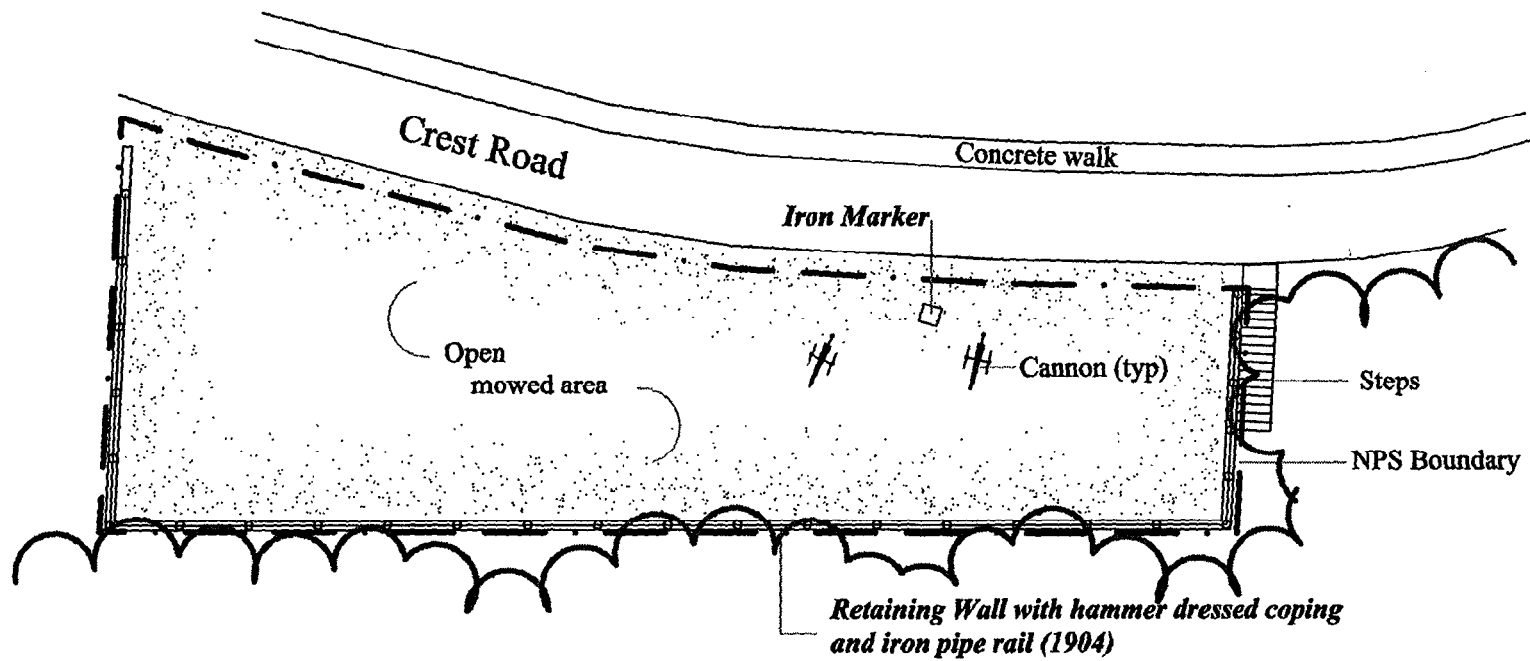
Contributing Resources in italics

DeLong Reservation Historical Base Map

Chickamauga and Chattanooga National Military Park

February 1998

Drawn by: D. Hasty, B. Morris



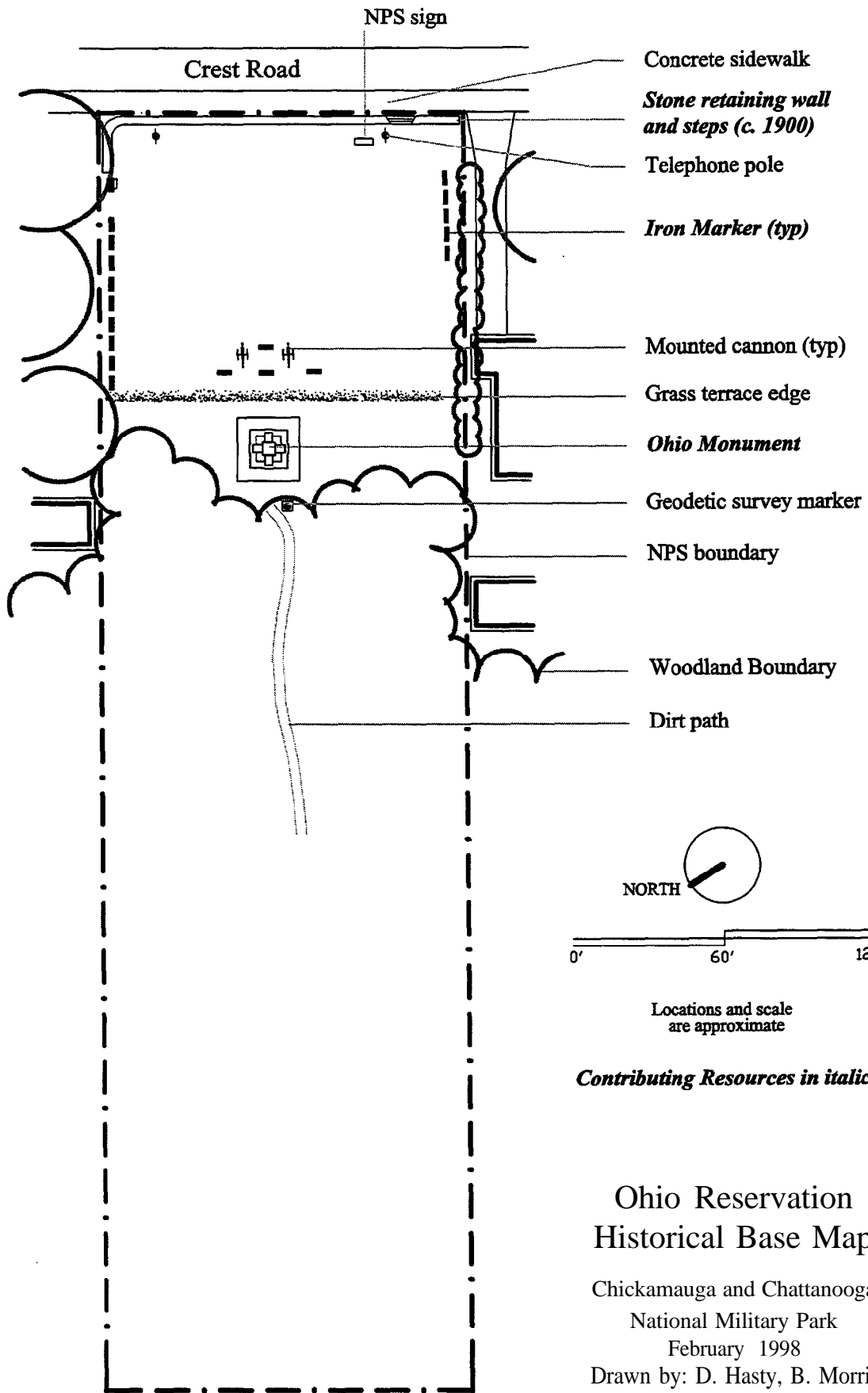
Locations and scale are approximate

Contributing Resources in italics

Turchin Reservation Historical Base Map

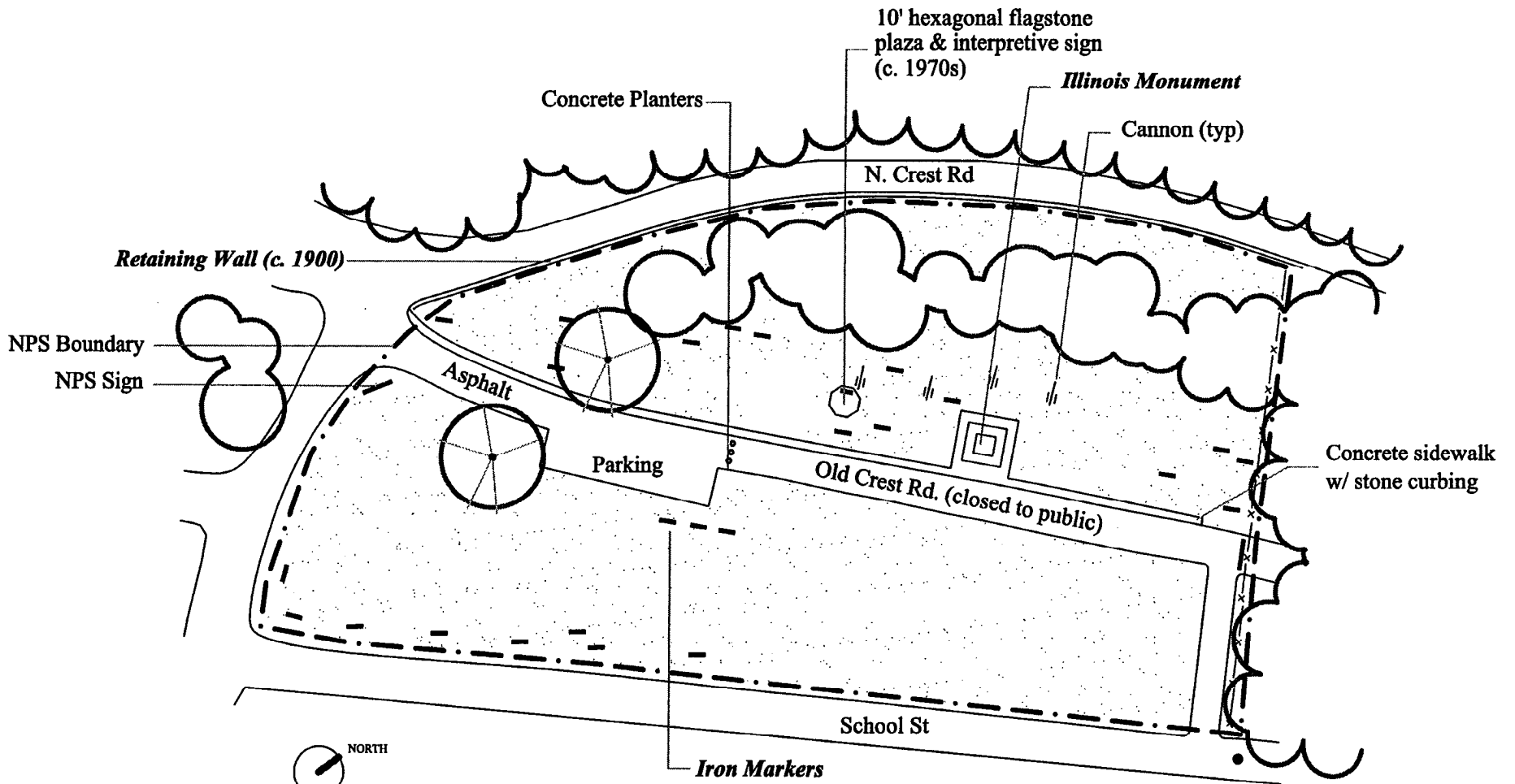
Chickamauga and Chattanooga National Military Park
February 1998

Drawn by: D. Hasty, B. Morris



Ohio Reservation Historical Base Map

Chickamauga and Chattanooga
National Military Park
February 1998
Drawn by: D. Hasty, B. Morris



Locations and scale are approximate

Contributing Resources in italics

Bragg Reservation Historical Base Map

Chickamauga and Chattanooga National Military Park

February 1998

Drawn by: D. Hasty, B. Morris