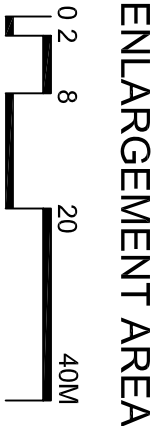
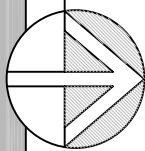
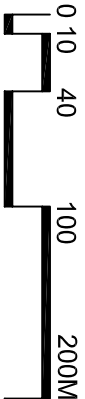
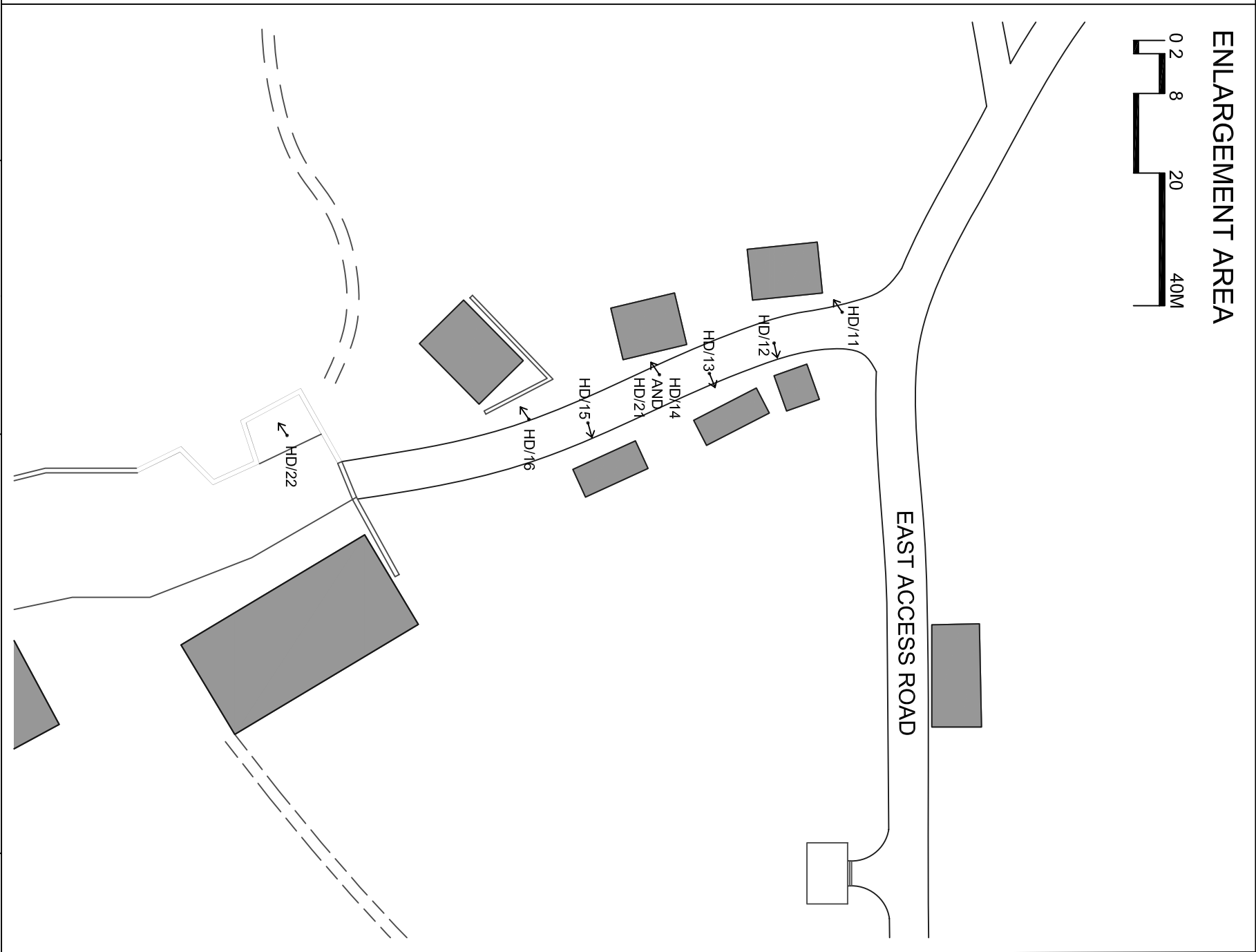
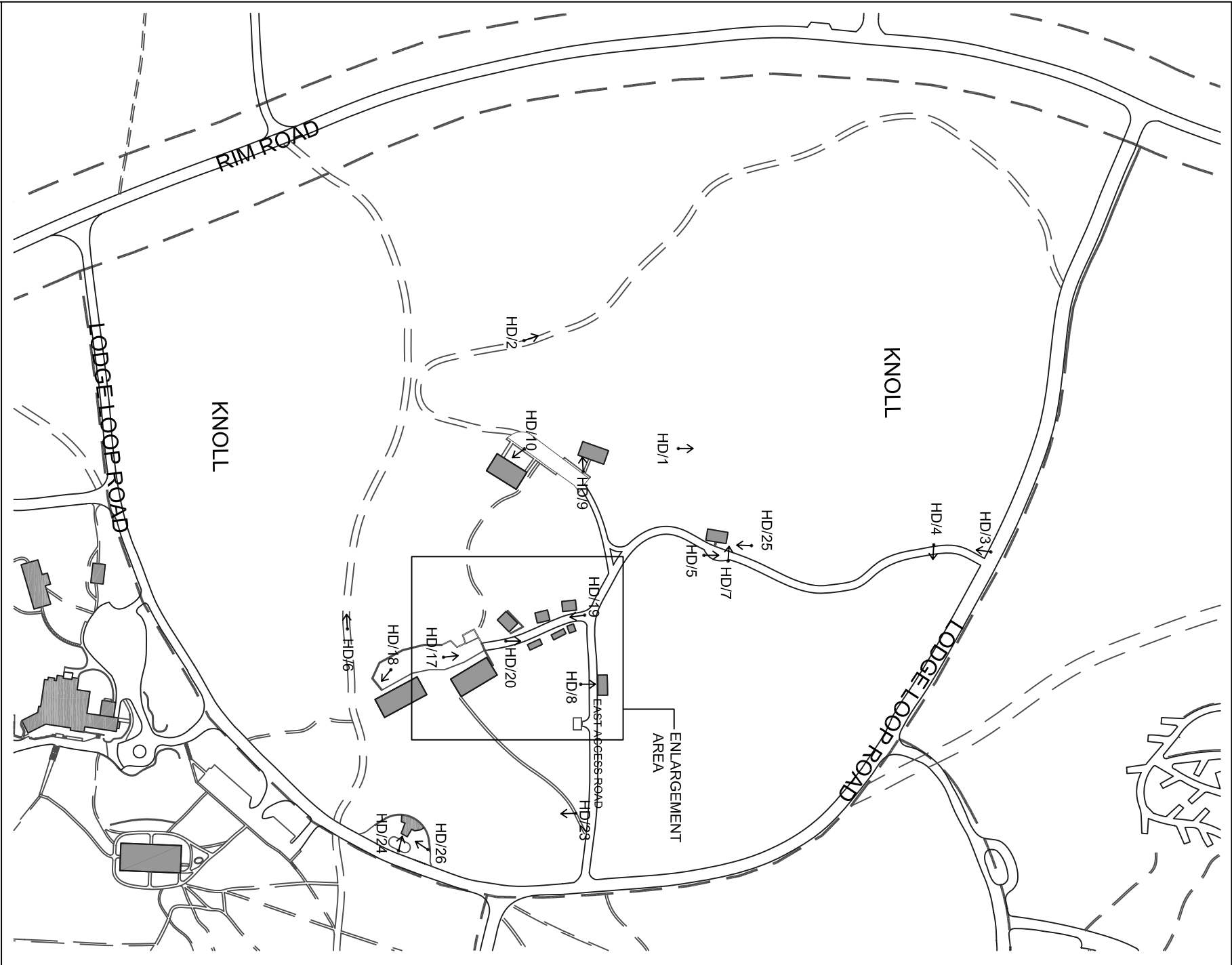
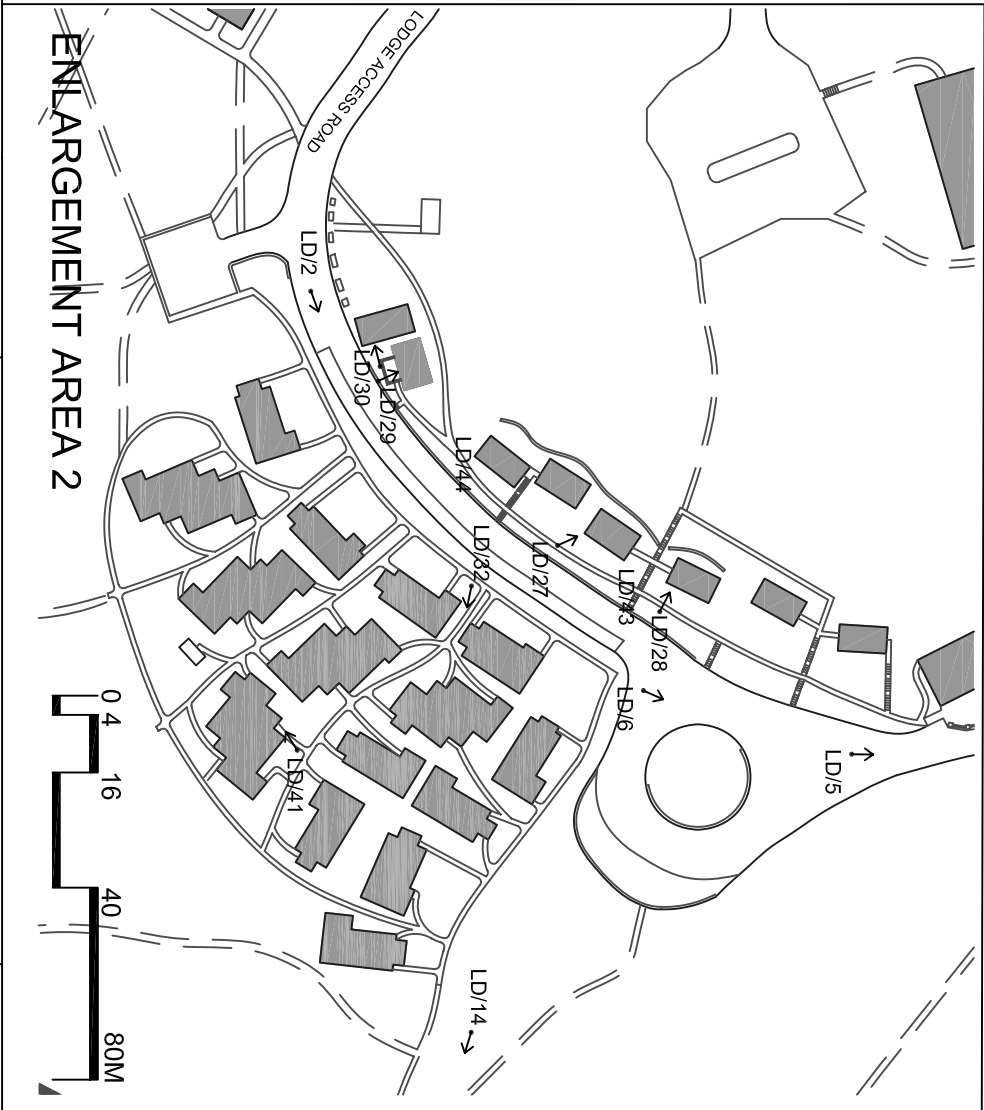
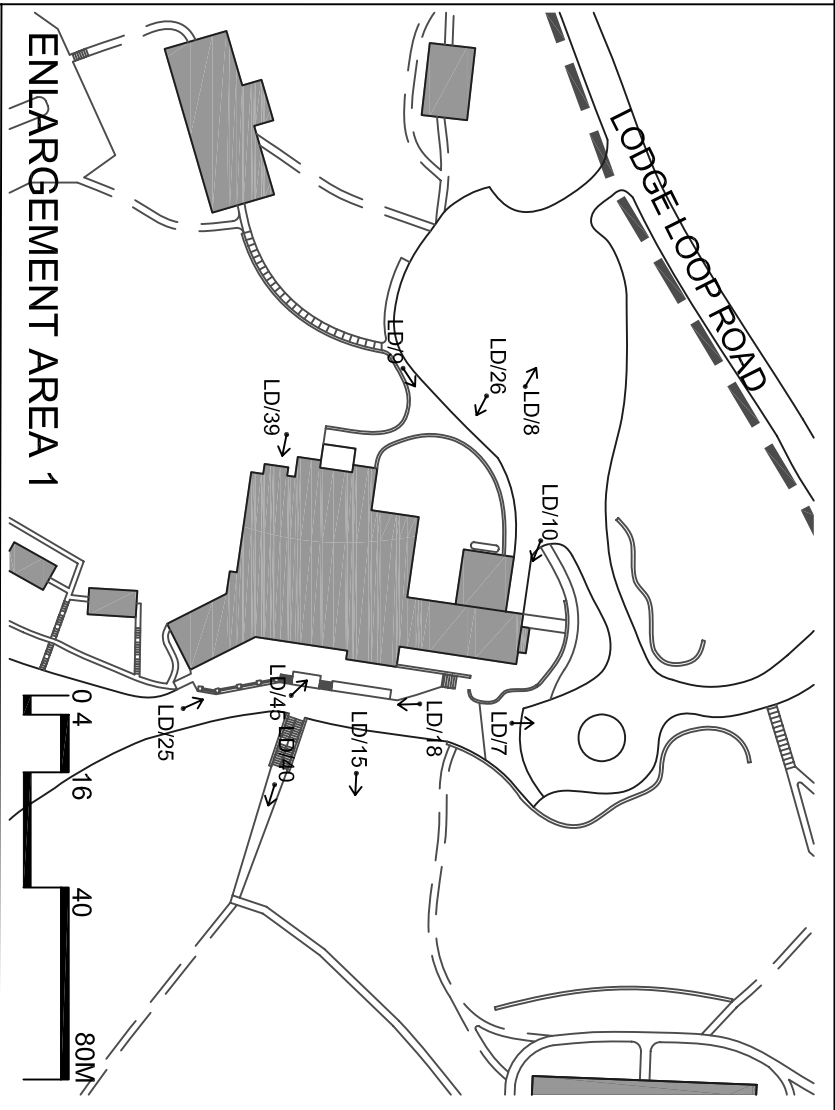
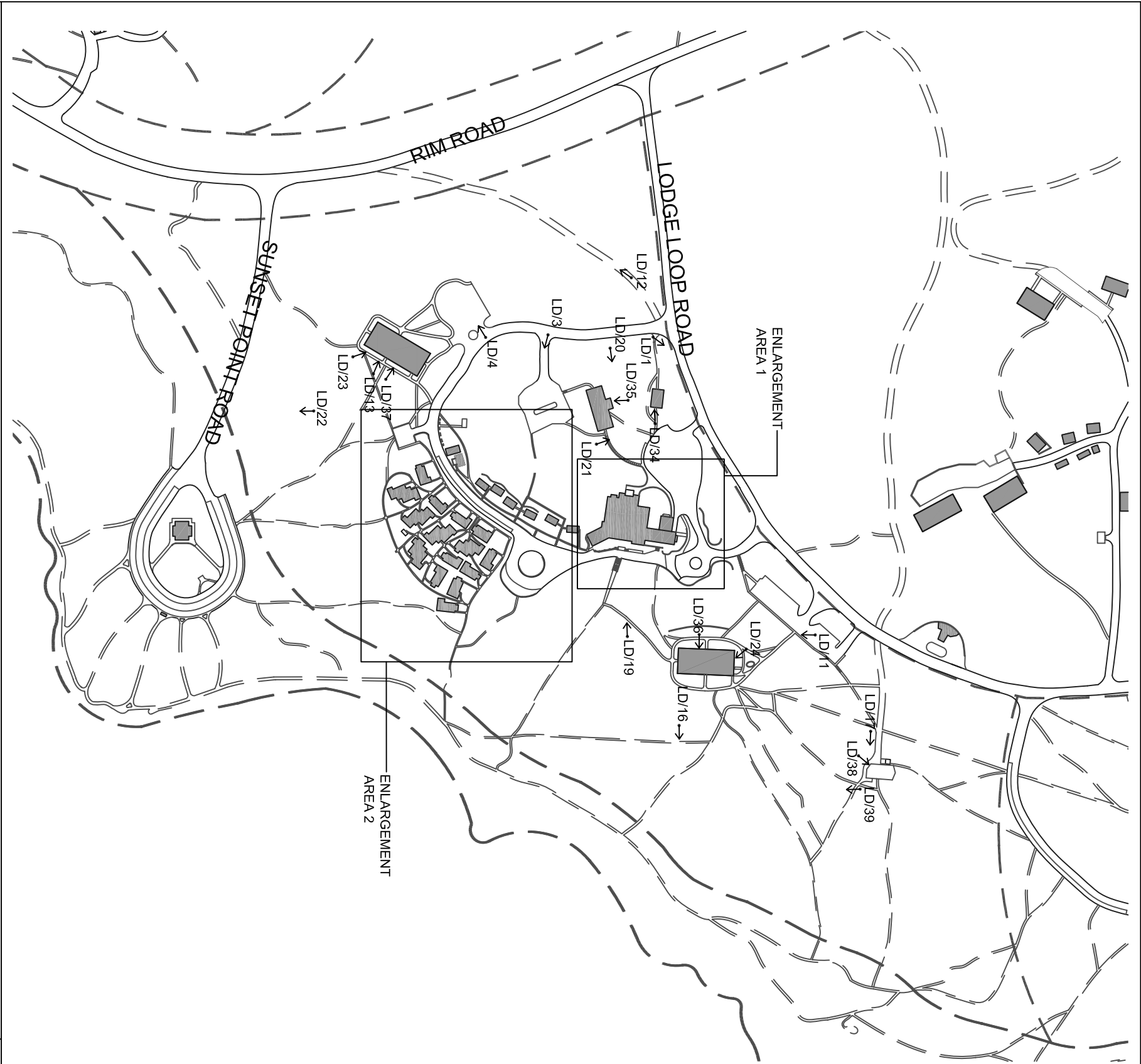


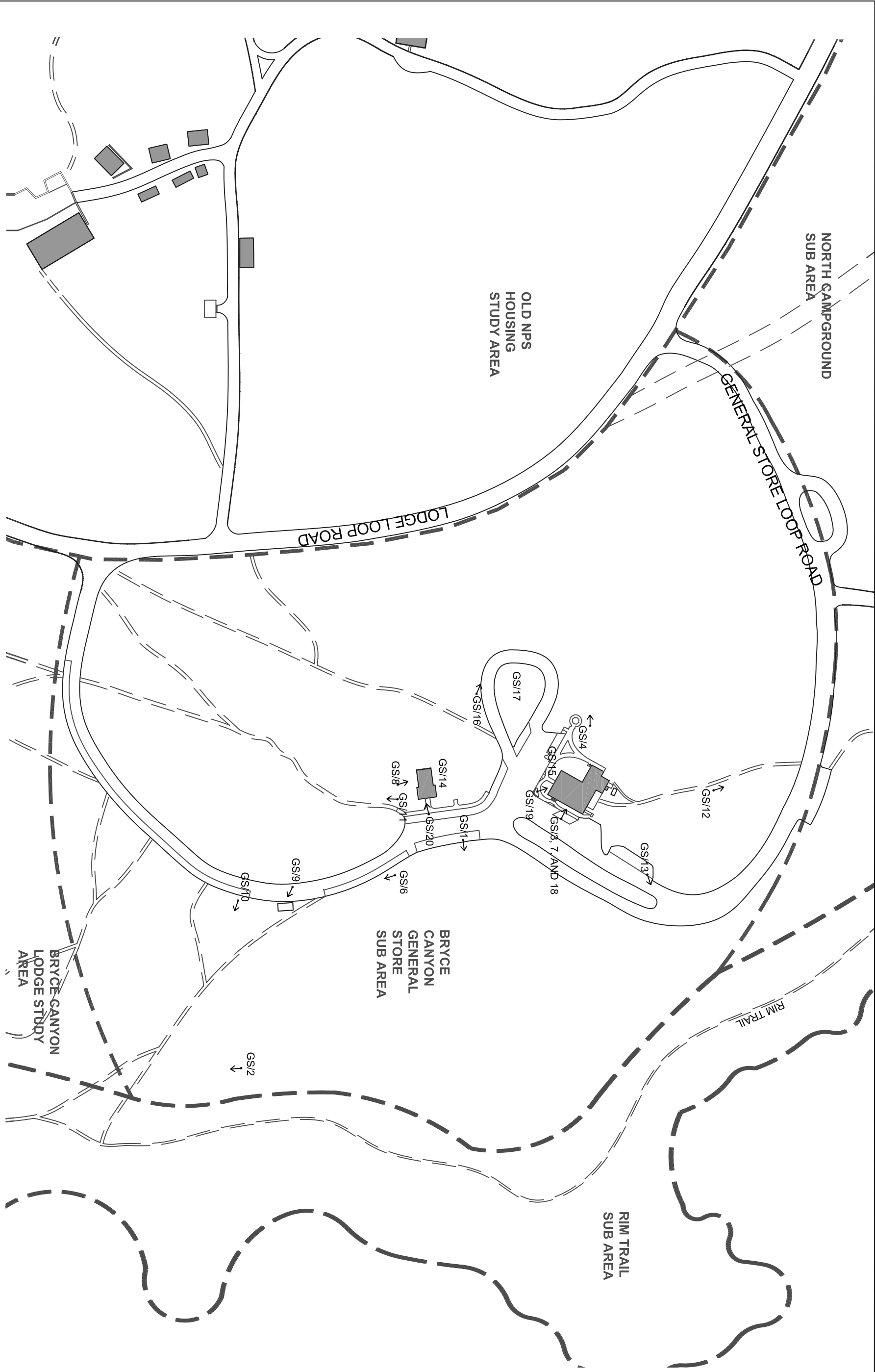
APPENDIX B





KEY PLAN :
STUDY AREA: BRYCE
CANYON LODGE

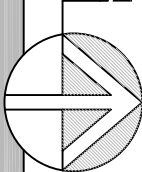




KEY PLAN :
SUB AREA: GENERAL
STORE

BRYCE CANYON NATIONAL PARK

C U L T U R A L L A N D S C A P E R E P O R T



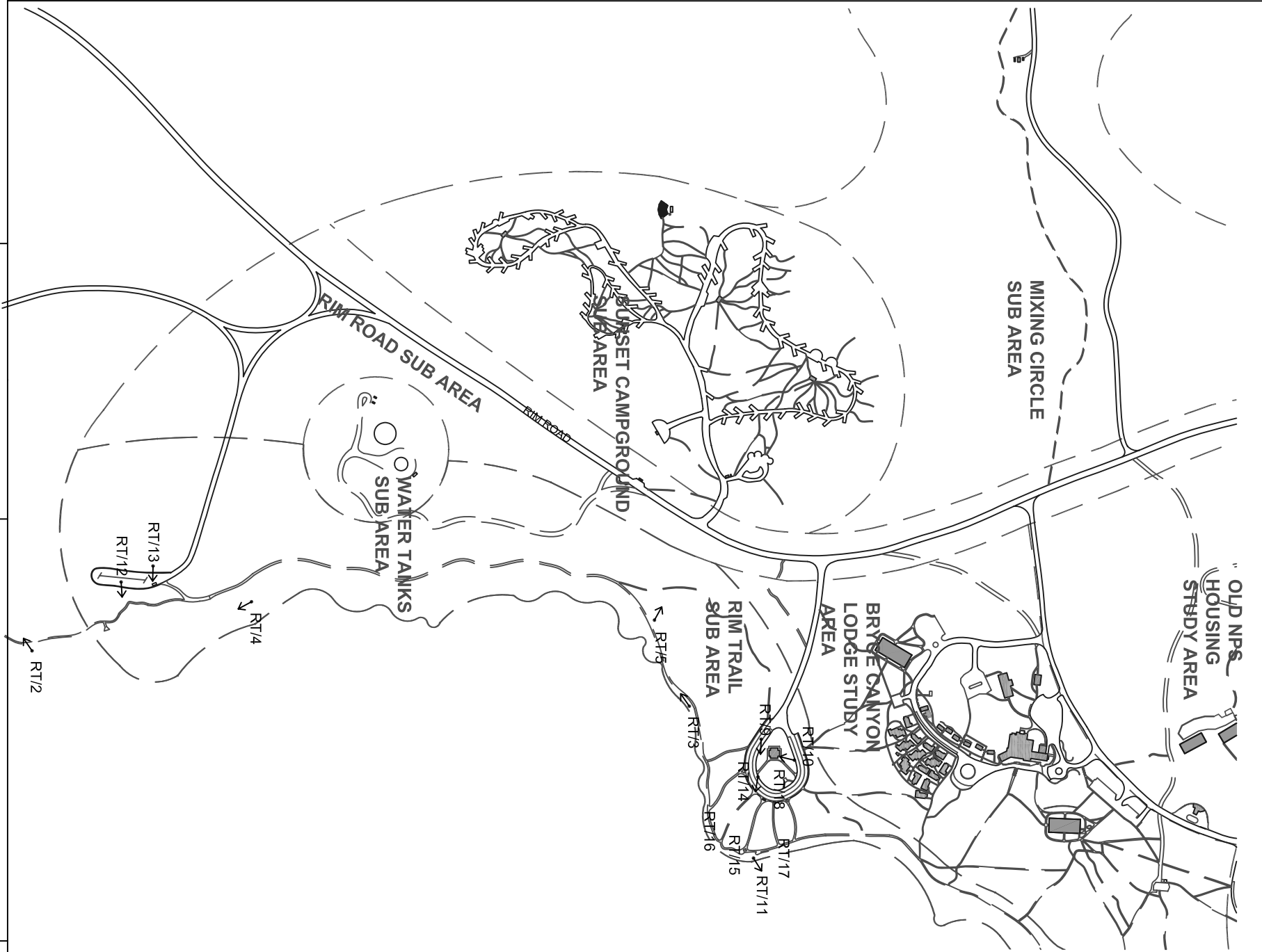
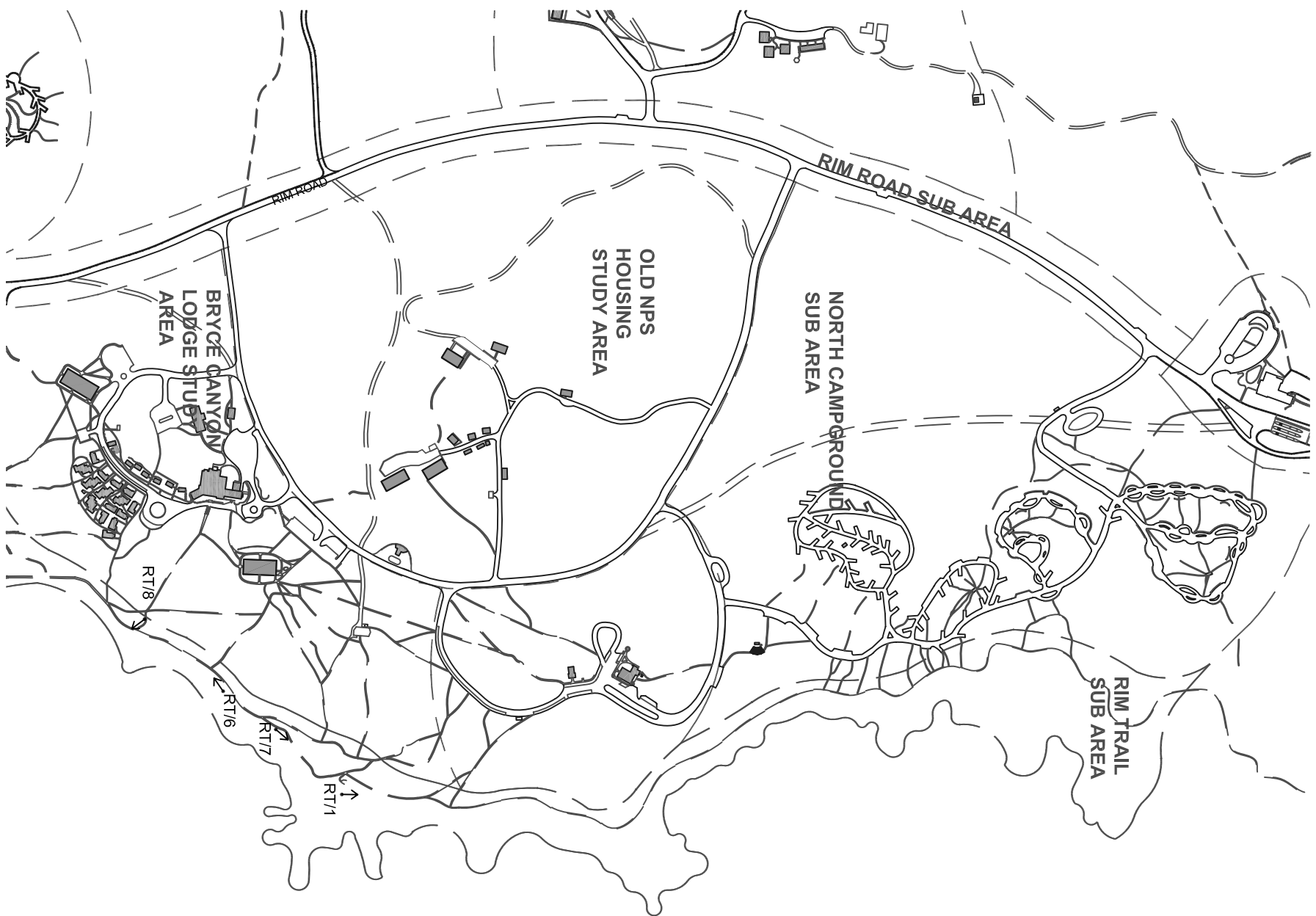
PREPARED BY
PRESERVATION STUDIES PROGRAM
THE UNIVERSITY OF ARIZONA

DATE
NOVEMBER 2008

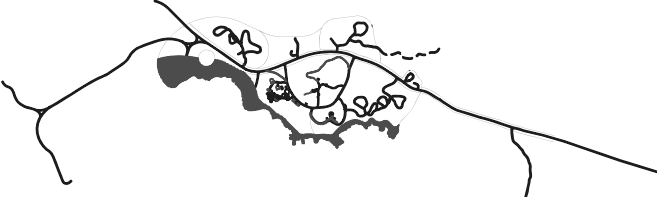
SUB AREA: GENERAL STORE
PHOTOGRAPHIC
STATION POINTS

SHEET NO.
P3



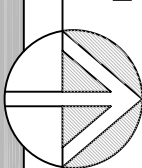


KEY PLAN:
SUB AREA: RIM TRAIL
CORRIDOR



BRYCE CANYON NATIONAL PARK

CULTURAL LANDSCAPE REPORT



PREPARED BY
RESERVATION STUDIES PROGRAM
THE UNIVERSITY OF ARIZONA

DATE

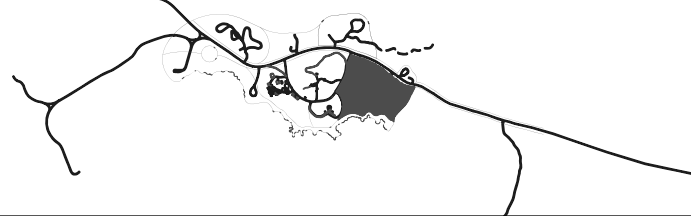
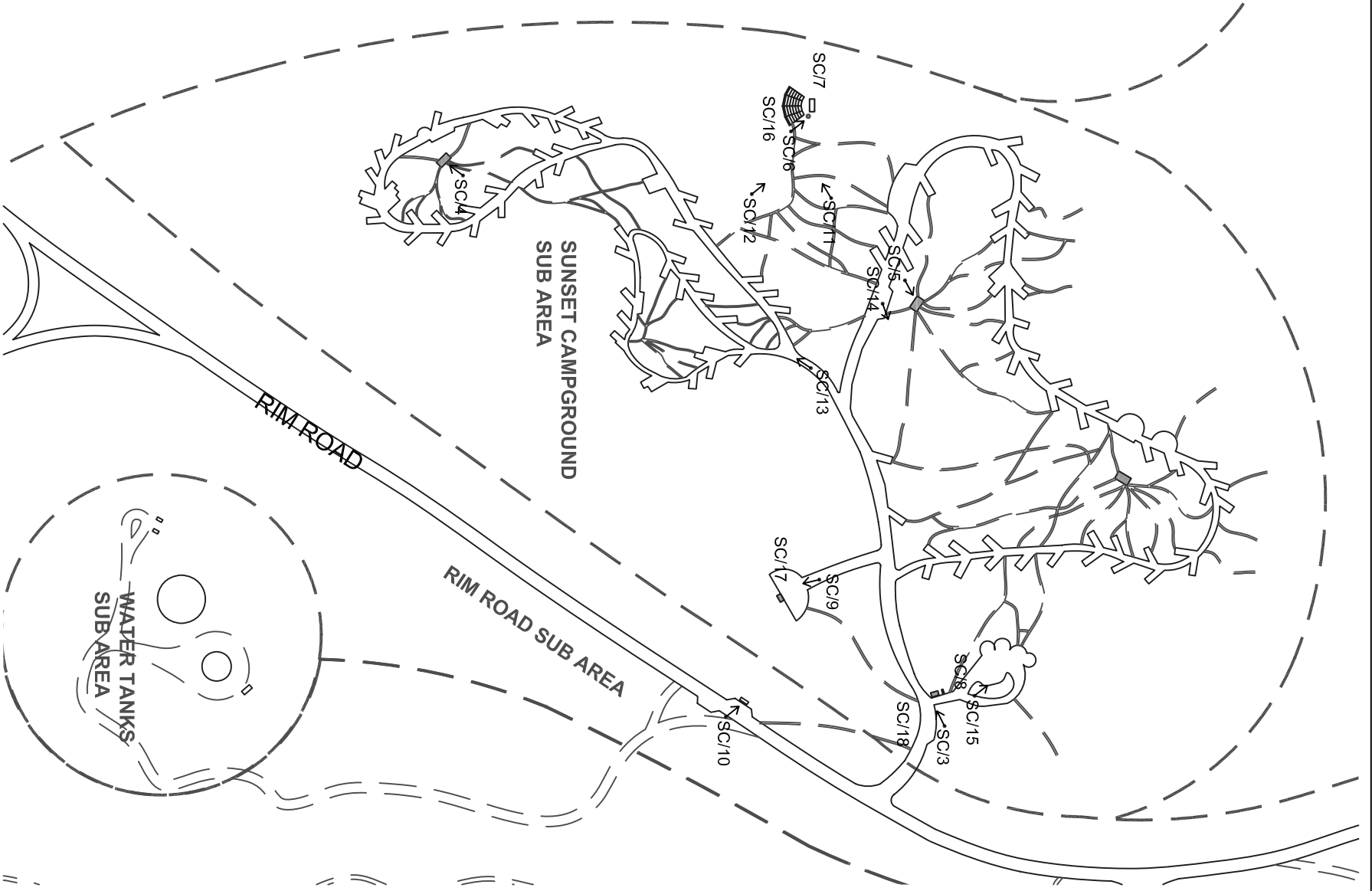
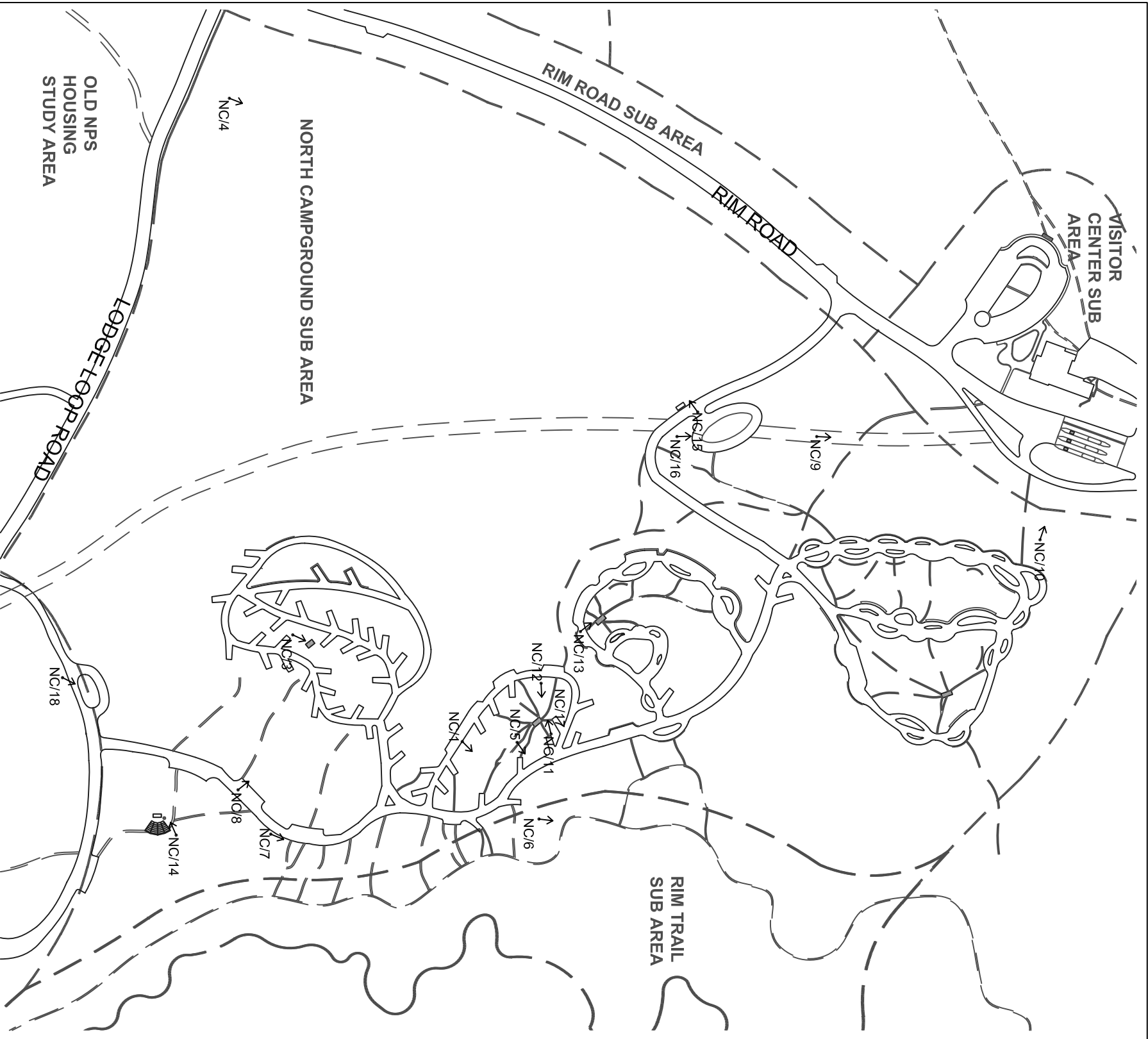
NOVEMBER 2008

NOVEMBER 2008

SUB AREA: RIM TRAIL CORRIDOR

SHEET NO

P4

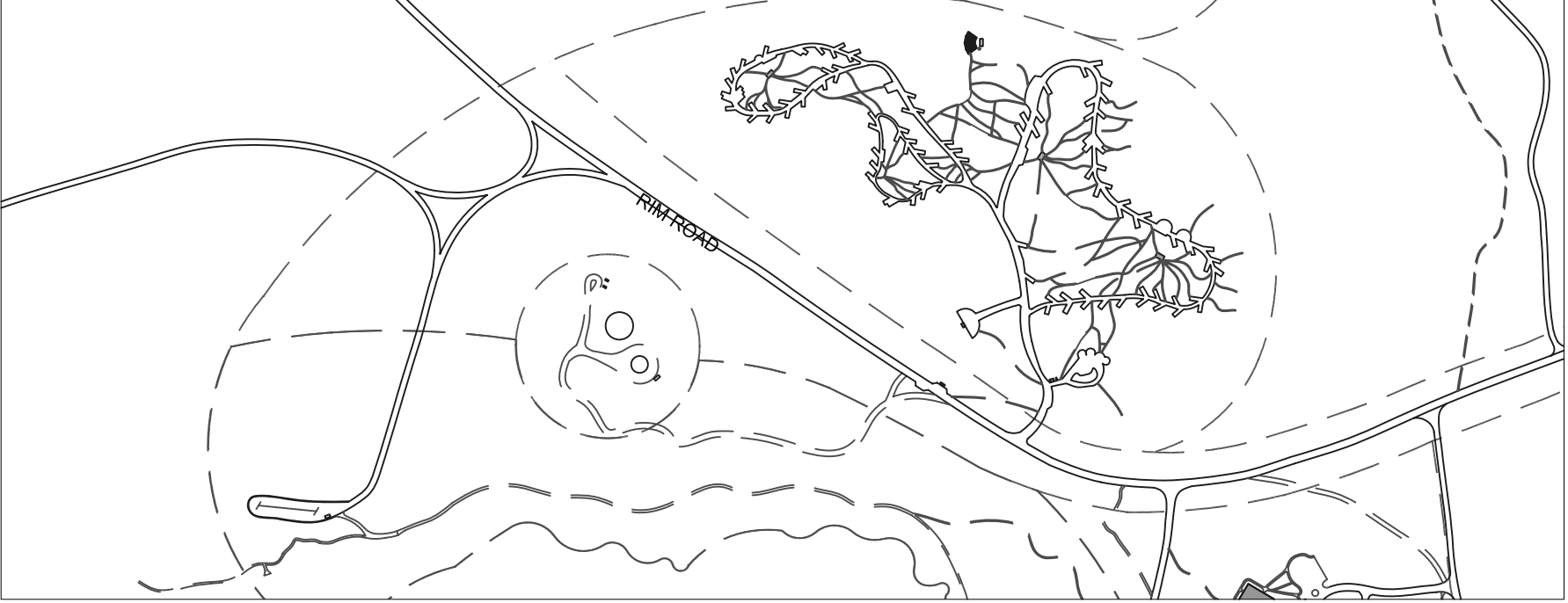
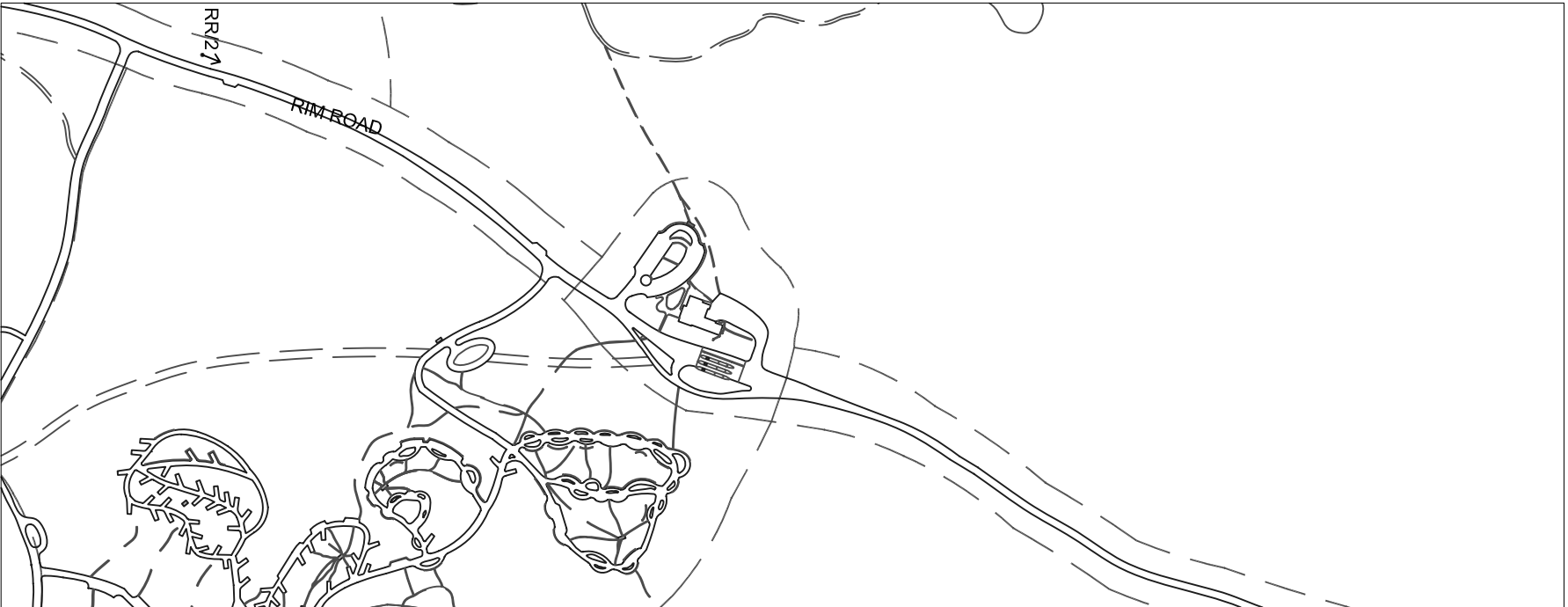
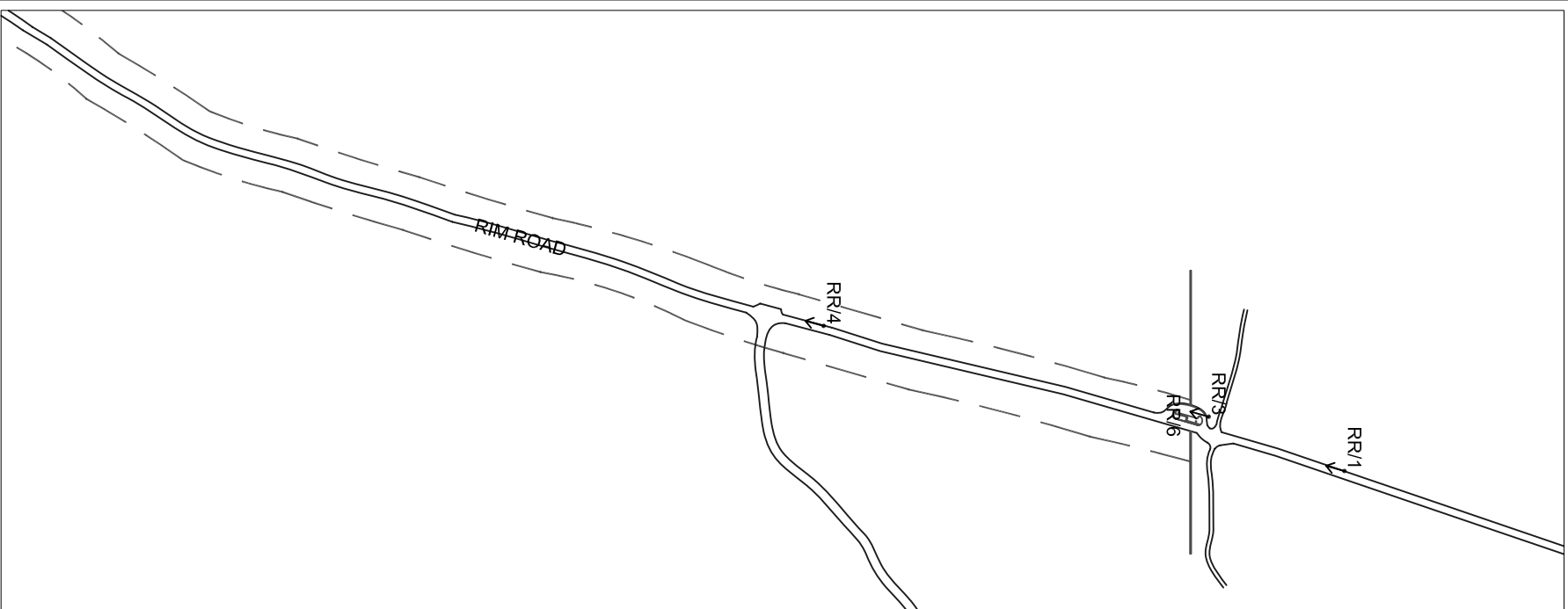


BRYCE CANYON NATIONAL PARK

CULTURAL LANDSCAPE REPORT

0 10 40 100 200M

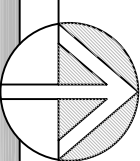
PREPARED BY PRESERVATION STUDIES PROGRAM THE UNIVERSITY OF ARIZONA	SUB AREAS: NORTH CAMPGROUND AND SUNSET CAMPGROUND	SHEET NO. P5
DATE NOVEMBER 2008	PHOTOGRAPHIC STATION POINTS	



KEY PLAN :
SUB AREA: RIM ROAD



BRYCE CANYON NATIONAL PARK
CULTURAL LANDSCAPE REPORT



PREPARED BY
PRESERVATION STUDIES PROGRAM
THE UNIVERSITY OF ARIZONA
DATE
NOVEMBER 2008

SUB AREA: RIM ROAD
PHOTOGRAPHIC
STATION POINTS

SHEET NO.
P6

KEY PLAN :

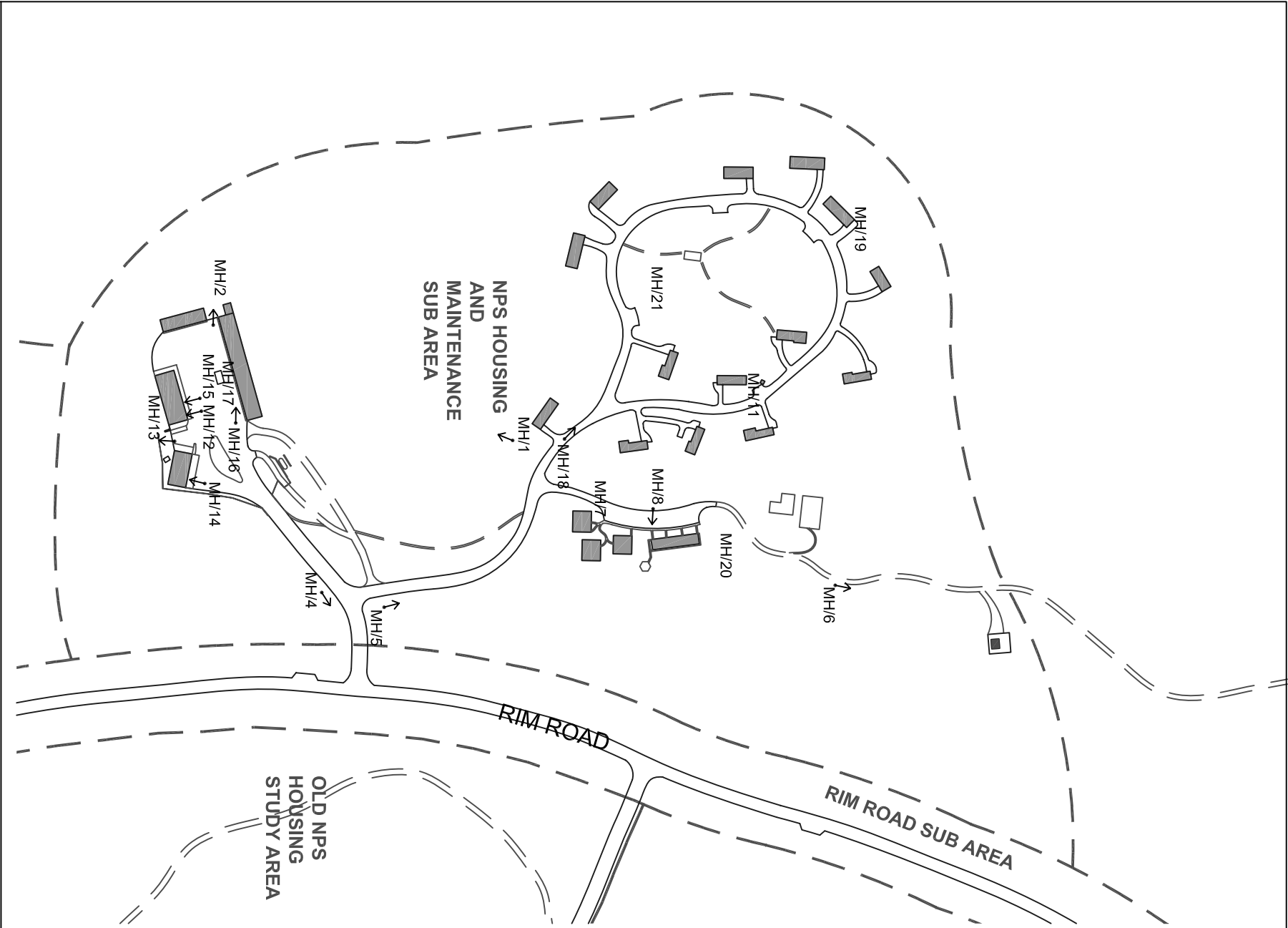
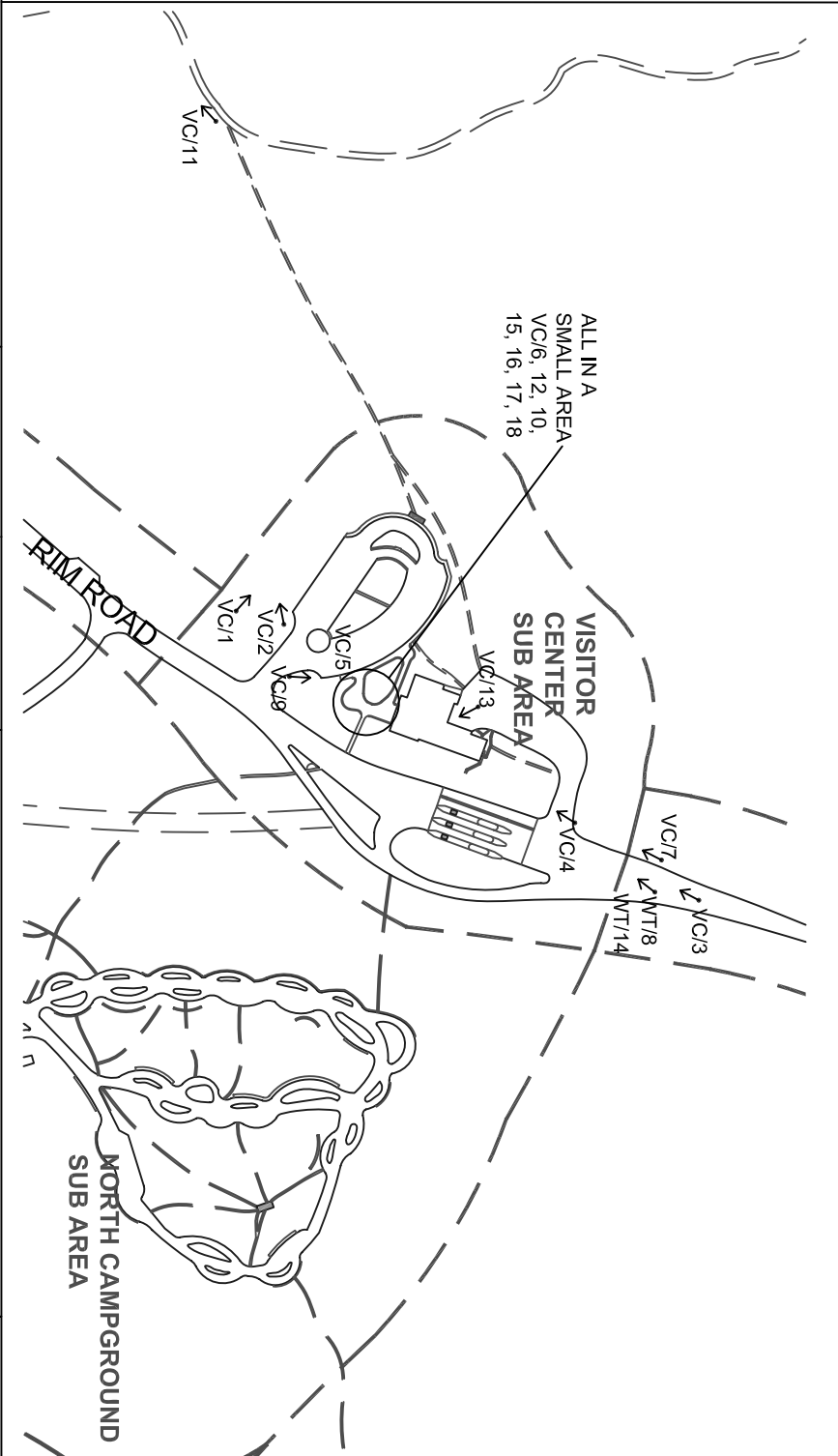
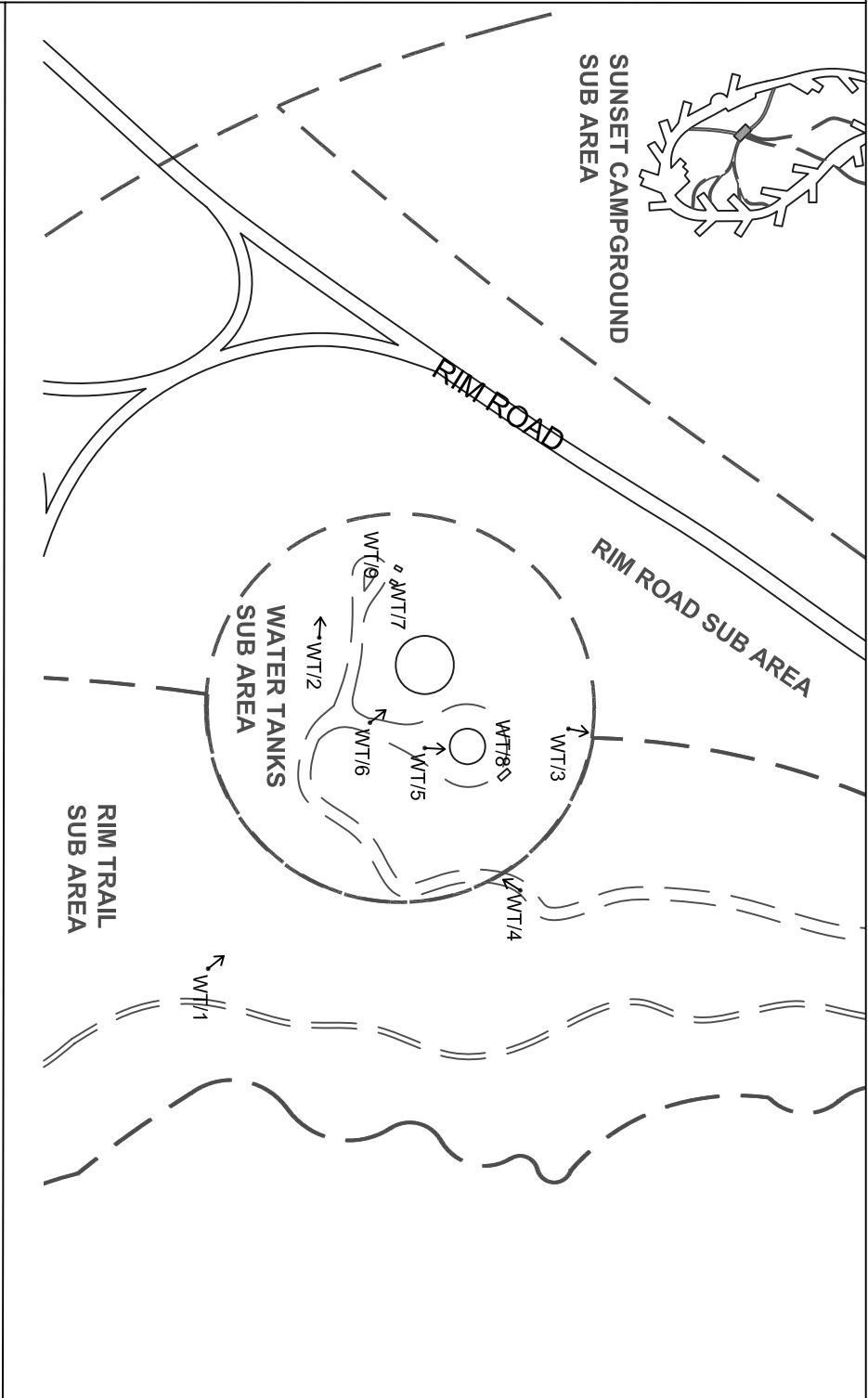

SUB AREA: VISITOR CENTER



SUB AREA: WATER TANKS



SUB AREA: NPS HOUSING & MAINTENANCE



BRYCE CANYON NATIONAL PARK

CULTURAL LANDSCAPE REPORT

0 10 40 100 200M

PREPARED BY
PRESERVATION STUDIES PROGRAM
THE UNIVERSITY OF ARIZONA

DATE
NOVEMBER 2008

SUB AREAS: NPS HOUSING AND MAINTENANCE,
WATER TANKS, VISITOR CENTER

PHOTOGRAPHIC
STATION POINTS

SHEET NO.
P7