

SITE NO. 16

CHAPIN MESA

Mesa Verde National Park
Colorado

(1929 Gila Pueblo Survey Site No. 16)

GROUND PLAN

of

Three Pueblo II Ruins

1. POST and ADOBE VILLAGE.



KIVA 2.
ROW OF POST HOLES, GG.
ROW OF POST HOLES AND
SANDSTONE SLABS, HHH.

2. UNIT PUEBLO NO. I.

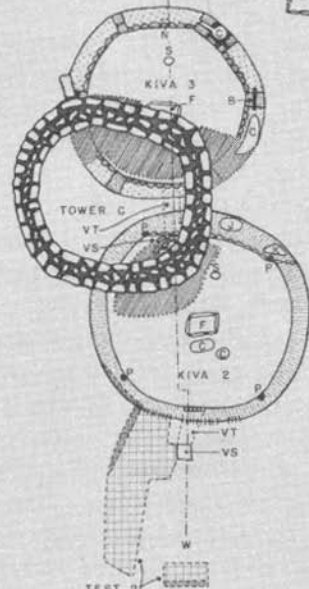
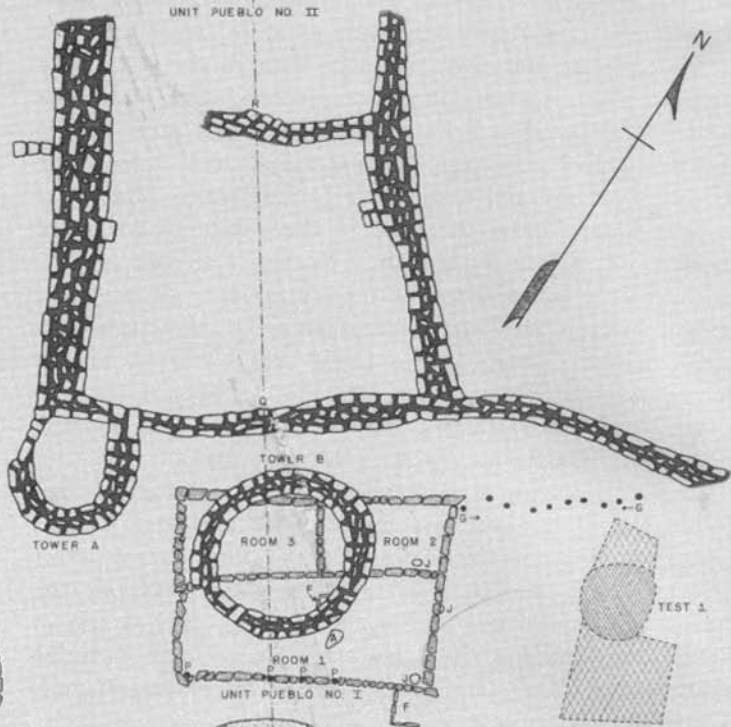
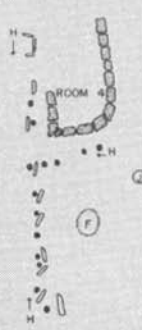
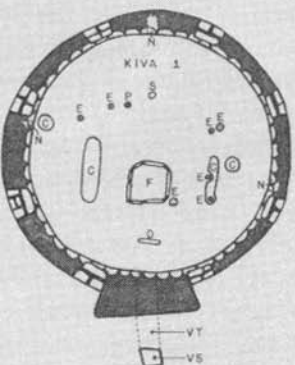


KIVA 3
SINGLE-COURSED MASONRY
PUEBLO ROOMS, NOS. 1,
2, 3, 4.

3. UNIT PUEBLO NO. II.



KIVA 1, AND WALL, LL.
DOUBLE-COURSED MASONRY
PUEBLO
TOWERS A, B, C.



- A - ASH PIT
- B - BEAM
- C - CIST
- D - DEFLECTOR GROOVE
- E - CYLINDRICAL FLOOR PIT
- F - FIREPIT
- GG - ROW OF POST HOLES
- HHH - ROW OF POST HOLES AND SANDSTONE SLABS
- J - CORRUGATED JAR CIST
- K - FLAT SANDSTONE SLAB
- LL - RETAINING WALL
- N - NICHE
- P - POST
- S - SIPAPU
- VS - VENTILATOR SHAFT
- VT - VENTILATOR TUNNEL
- SANDSTONE SLABS
- UNEXCAVATED BLOCKS OF FILL LEFT IN KIVAS 2 AND 3 TO SUPPORT WALLS OF TOWER C
- EVIDENCE OF A BURNED BASKET-MAKER III PITHOUSE
- LARGE QUANTITIES OF BURNED ADOBE AND CHARCOAL WITH LINO POTTERY AT DEPTH OF 2'
- EVIDENCE OF A 7'6" DEEP PIT STRUCTURE CUT BY KIVA 2: POSSIBLY A PUEBLO I PITROOM BANQUETTE OF THIS ROOM
- ORIGINAL WALL OUTLINE INDEFINITE DUE TO SLUMPING

