
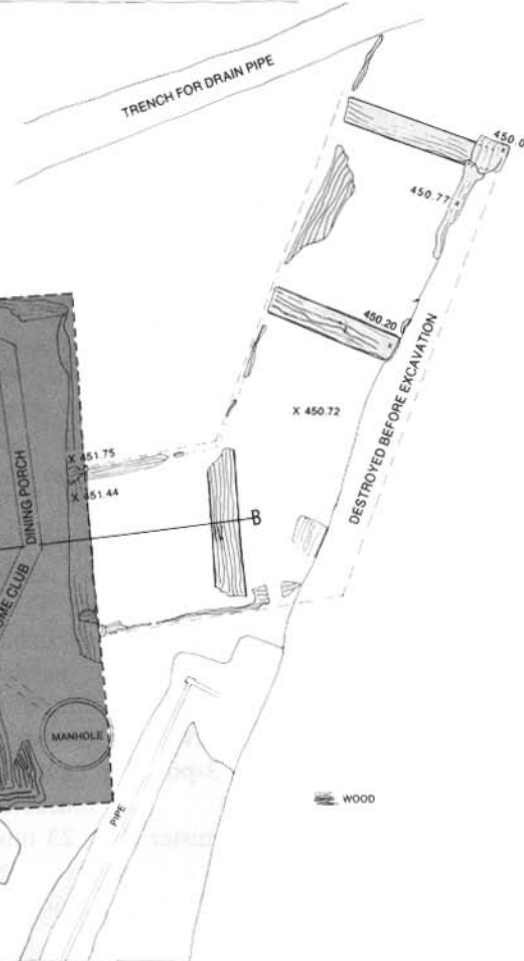
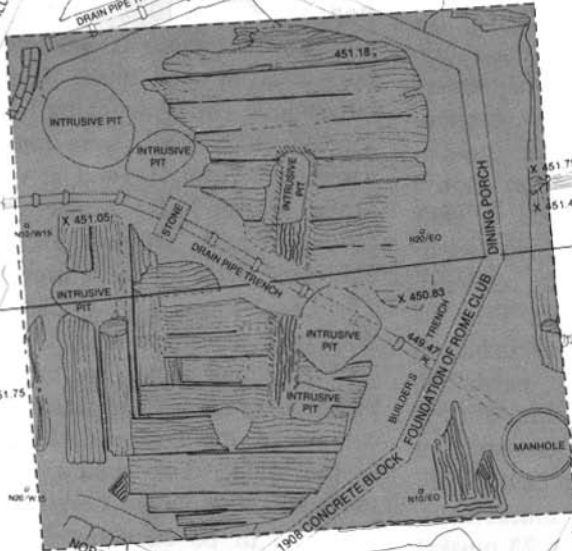


EAST WALL FOUNDATION OF ROME CLUB NORTH (PRE-1851) WALL WING  
 DRAIN PIPE TRENCH  
 BUILDER'S TRENCH  
 LIMITS OF EXCAVATION



NORTH WALL FOUNDATION OF ORIGINAL (1828) WING OF ROME CLUB  
 1908 CONCRETE BLOCK FOUNDATION OF ROME CLUB  
 BUILDER'S TRENCH  
 MANHOLE  
 PIPE



DESTROYED BEFORE EXCAVATION

N 00° 00'

N 00° 00'

N 15° 00'

451.75

451.18

450.77

450.20

450.09

X 450.72

X 451.75

X 451.44

X 451.05

X 450.83

X 450.47