Carlsbad Caverns and Guadalupe Mountains
National Parks and Surrounding Areas

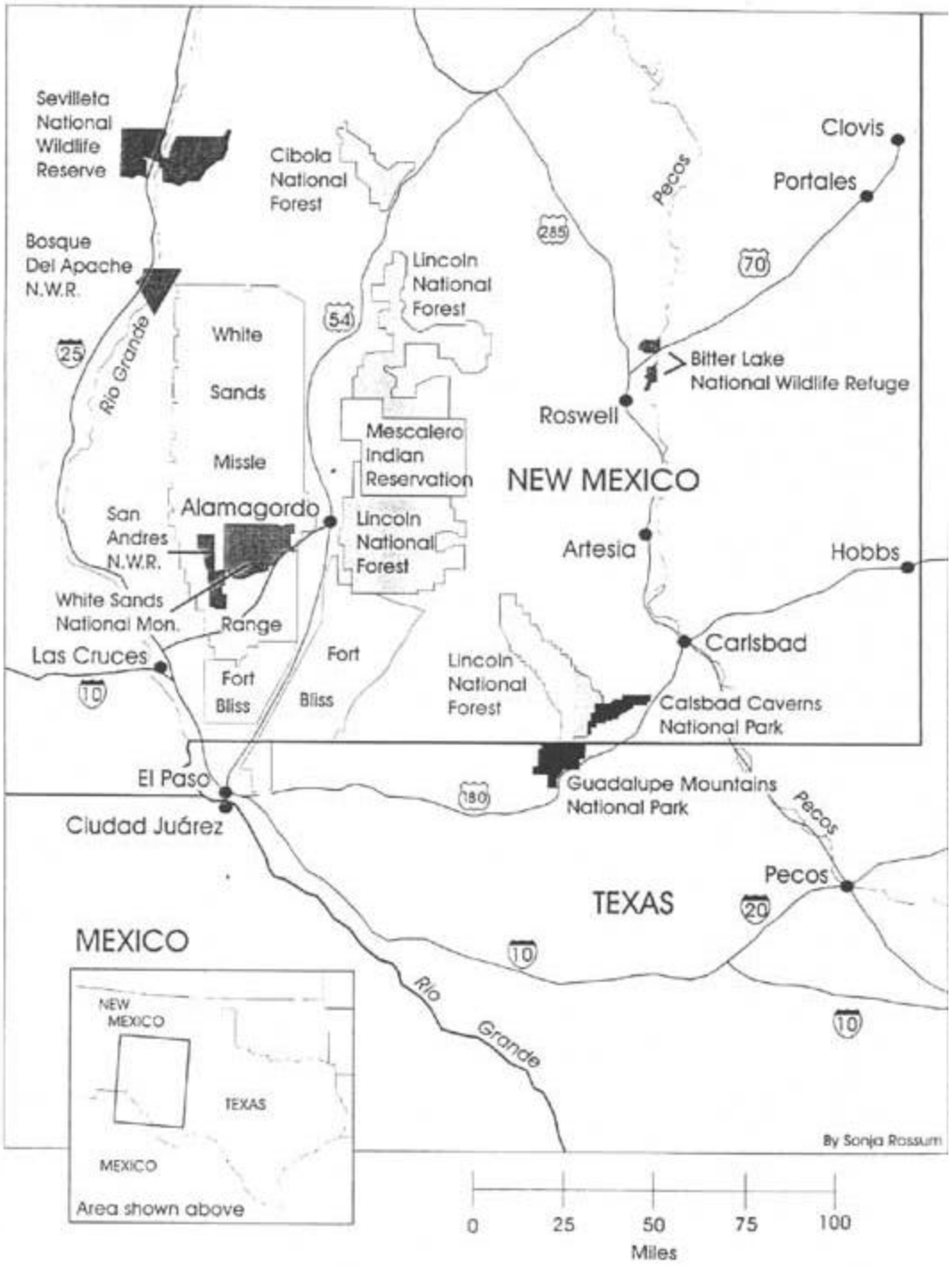

Geographic Features

Near Carlsbad Caverns and Guadalupe Mountains National Parks

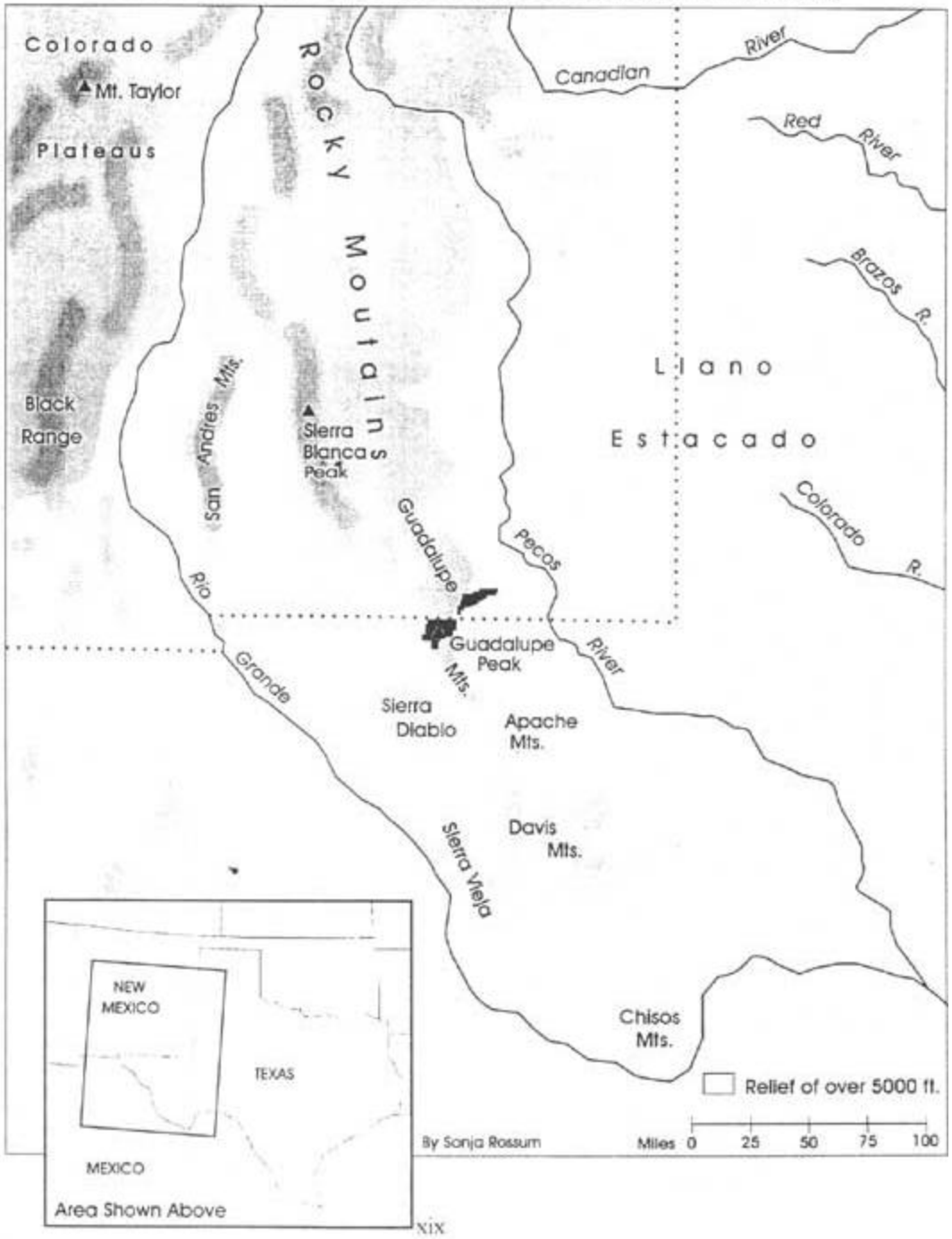

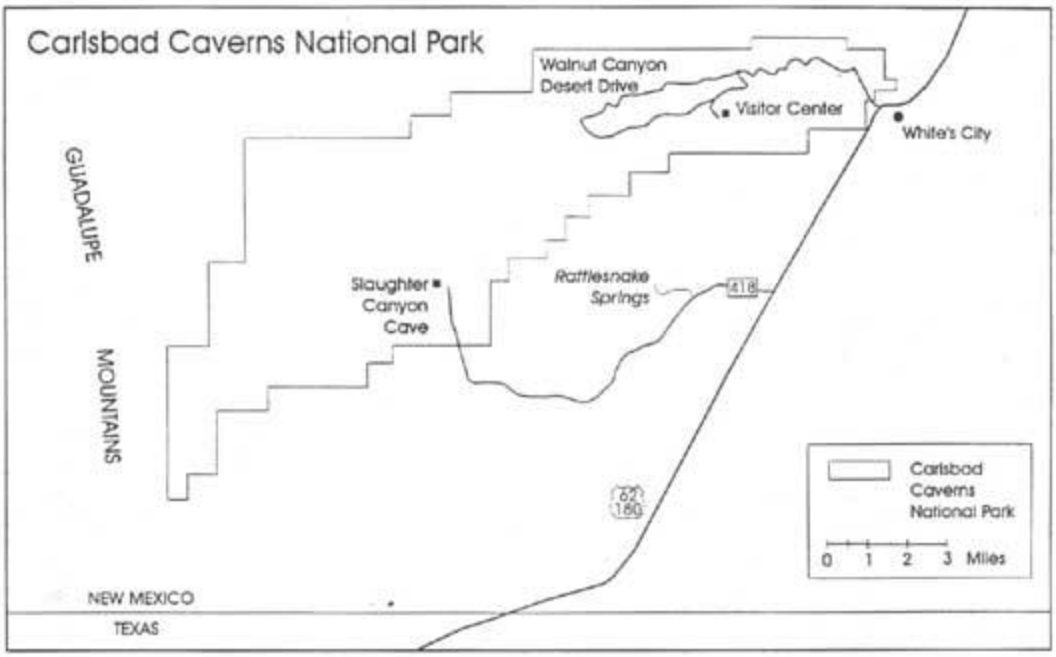
Carlsbad Caverns National Park
Walnut Canyon
Desert Drive
Visitor Center
White's City
GUADALUPE
MOUNTAINS
Slaughter
Canyon
Cave
Rattlesnake
Springs
418
62
180
Carlsbad
Caverns
National Park
0 1 2 3 Miles
NEW MEXICO
TEXAS

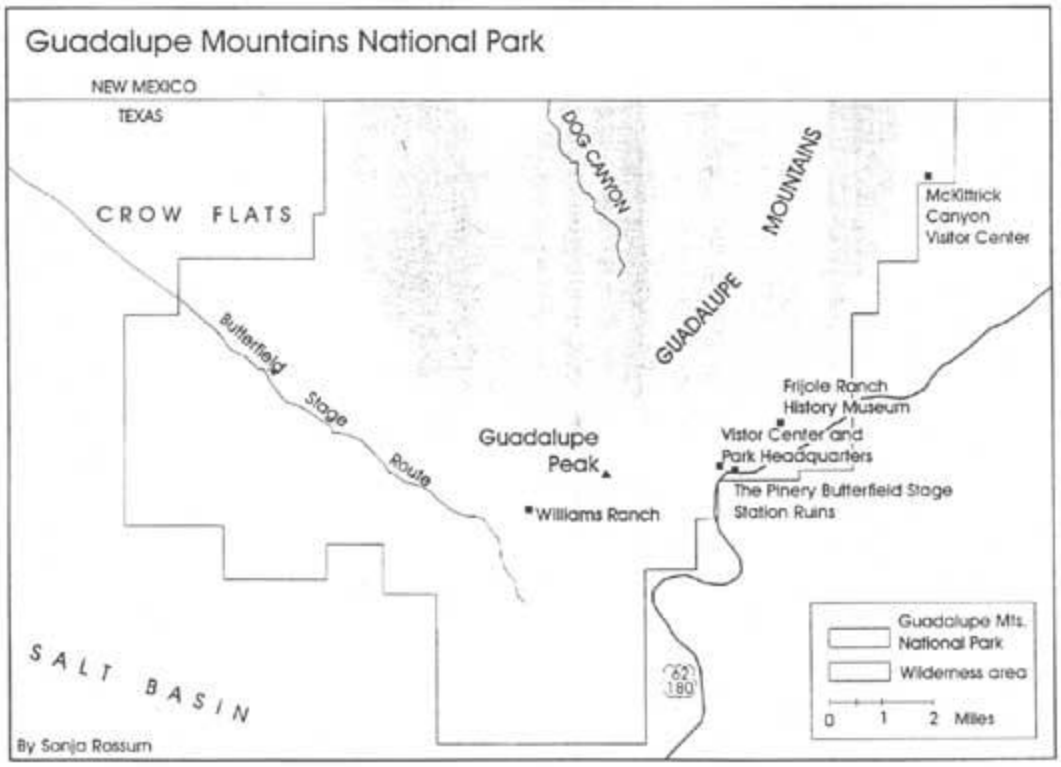
Guadalupe Mountains National Park
NEW MEXICO
TEXAS
CROW FLATS
DOG CANYON
MOUNTAINS
GUADALUPE
McKittrick
Canyon
Visitor Center
Butterfield
Stage
Route
Frijole Ranch
History Museum
Vistor Center and
Park Headquarters
Guadalupe
Peak
Williams Ranch
The Pinery Butterfield Stage
Station Ruins
SALT BASIN
62
180
Guadalupe Mts.
National Park
Wilderness area
0 1 2 Miles
By Sonja Rossum

Railroads

New Mexico Territory, 1890-1910

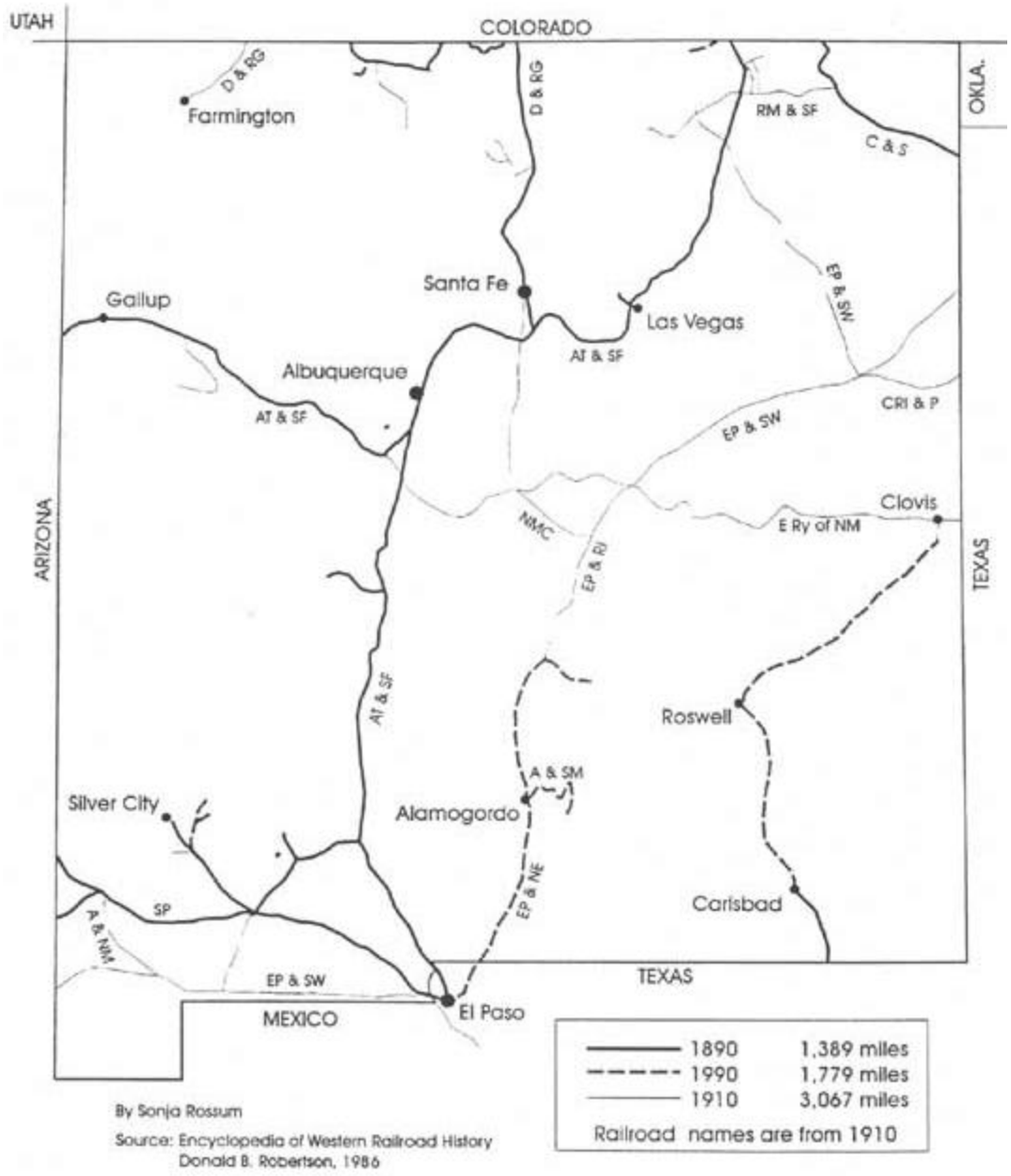

By Sonja Rossum

Source: Encyclopedia of Western Railroad History
Donald B. Robertson, 1986