NPS Form 10-900
OMB No. 1024-0018
United States Department of the Interior
National Park Service

RECEIVED 2280
APR 01 2016
Nat. Register of Historic Places
National Park Service

257

National Register of Historic Places Registration Form

This form is for use in nominating or requesting determinations for individual properties and districts. See instructions in National Register Bulletin, *How to Complete the National Register of Historic Places Registration Form.* If any item does not apply to the property being documented, enter "N/A" for "not applicable." For functions, architectural classification, materials, and areas of significance, enter only categories and subcategories from the instructions.

1. Name of Property

Historic name: Tacony Disston Community Development Historic District
Other names/site number: N/A
Name of related multiple property listing: N/A
(Enter "N/A" if property is not part of a multiple property listing

2. Location

Street & number: roughly bounded by 4500-4900 blocks of Magee Street, Princeton Avenue, and Tyson Avenue, by Disston Park, and by the 6900 block of Cottage Street
City or town: Philadelphia State: Pennsylvania County: Philadelphia
Not For Publication: ☐ Vicinity: ☐

3. State/Federal Agency Certification

As the designated authority under the National Historic Preservation Act, as amended,

I hereby certify that this ✓ nomination ___ request for determination of eligibility meets the documentation standards for registering properties in the National Register of Historic Places and meets the procedural and professional requirements set forth in 36 CFR Part 60.

In my opinion, the property ✓ meets ___ does not meet the National Register Criteria. I recommend that this property be considered significant at the following level(s) of significance:

___national ___statewide _X_local

Applicable National Register Criteria:

_X_A ___B ___C ___D

Andrea T. MacDonald 3/16/2016

Signature of certifying official/Title: **Date**

Pennsylvania Historical & Museum Commission – State Historic Preservation Office

State or Federal agency/bureau or Tribal Government

In my opinion, the property _meets _does not meet the National Register criteria.

Signature of commenting official: **Date**

Title : **State or Federal agency/bureau or Tribal Government**

4. National Park Service Certification

I hereby certify that this property is:

✓ entered in the National Register

__determined eligible for the National Register

__determined not eligible for the National Register

__removed from the National Register

__other (explain:) _____

Patrick Andrus 5/16/2016

Signature of the Keeper Date of Action

5. Classification

Ownership of Property

(Check as many boxes as apply.)

Private: [x]

Public – Local [x]

Public – State [ ]

Public – Federal [ ]

Category of Property

(Check only **one** box.)

Building(s) [ ]

District [x]

Site [ ]

Structure [ ]

Object [ ]

Number of Resources within Property
(Do not include previously listed resources in the count)

Contributing	Noncontributing	
1053	368	buildings
1	19	sites
		structures
		objects
1054	387	Total

Number of contributing resources previously listed in the National Register 2

6. Function or Use
Historic Functions
(Enter categories from instructions.)
Domestic: Single dwelling, secondary dwelling
Commerce/Trade: financial institution, specialty store, restaurant
Social: meeting hall
Government: post office
Education: school, library
Religion: religious facility, church school, church-related residence
Recreation and Culture: theater, auditorium, sports facility
Landscape: park, garden

Current Functions
(Enter categories from instructions.)
Domestic: Single dwelling, secondary dwelling
Commerce/Trade: financial institution, specialty store, restaurant
Government: post office
Education: school, library
Religion: religious facility, church school, church-related residence
Recreation and Culture: sports facility
Landscape: park, parking lot
Vacant

7. Description

Architectural Classification
(Enter categories from instructions.)
Art Deco
Beaux Arts
Bungalow/Craftsman
Colonial Revival
Eastlake
Gothic Revival
Italian Renaissance
Italianate
Moderne
Queen Anne
Second Empire
Shingle Style
Tudor Revival

Materials: (enter categories from instructions.)
Principal exterior materials of the property: Brick, marble, stucco, vinyl, aluminum, sandstone, marble, wood

Narrative Description
(Describe the historic and current physical appearance and condition of the property. Describe contributing and noncontributing resources if applicable. Begin with **a summary paragraph** that briefly describes the general characteristics of the property, such as its location, type, style, method of construction, setting, size, and significant features. Indicate whether the property has historic integrity.)

Summary Paragraph

The Tacony Disston Community Development Historic District is located in the northeast section of the City of Philadelphia. It encompasses around 55 city blocks and 158 acres, and consists of the land developed as a distinct residential community by the Disston family between 1872 and the end of World War I for the workers of the Keystone Saw factory, using deed restrictions that both promoted paternalistic control of the community on the part of the Disstons and sought to provide a higher quality of life for Disston's employees at the nearby Keystone Saw works. The district's buildings are a mix of 2- and 3-story, residential, institutional, and commercial buildings. The pattern of the district's buildings clearly contrasts with the other areas of worker housing built in Philadelphia, including the areas that surround it. Outside the district, uninterrupted rowhouses predominate, often with little or no provision for green space on the

street. In Tacony, while there are small number of rowhouse groups that span whole blocks, these are rare and tend to be smaller. Detached, semi-detached, smaller and fewer row groups, and notably varied streetscapes, often with front and side yards, provide a quasi-suburban sense of light and air that make the Tacony Disston community distinct form other contemporary Philadelphia developments built for industrial workers. Changes to the exterior of the district's buildings have mostly consisted of recladding and replacement of wood elements such as porch posts. As a whole, however, historic streetscapes retain the sense of scale, rhythm, forms and volumes and the predominance of the historic materials of the pre-World War I Disston community. The historic Tacony Disston Historic District as a whole thus retains integrity of location, design, materials, feeling, and association and therefore is able to convey its significance under Criterion A.

Narrative Description

Introduction and Setting

The Tacony Disston Community Development Historic District is located in the northeast section of the City of Philadelphia, approximately 7 miles from Center City on the one hand and approximately 4 miles from the northeastern city limit on the other. The area is one of fairly flat topography, although the land rises slightly toward the north-northwest, away from the Delaware River, to a high point located near the intersection of Disston and Glenloch streets. The district, which encompasses around 55 city blocks and 158 acres, consists of the land developed as a distinct residential community by the Disston family between 1872 and the period around the end of World War I for the workers of the Keystone Saw factory. This land was acquired by Henry Disston in 1872 and developed with key deed restrictions that both promoted paternalistic control of the community on the part of the Disstons and sought to provide a higher quality of life for Disston's employees at the nearby Keystone Saw works than those of other factory workers in the city. The factory was located to the southeast of the district, separated from it by a major road, rail line, and a park, and no longer retains integrity. The southwest edge of the district corresponds to the line of a former farm lane that bounded the Disston purchase on the southwest near Magee Avenue, which is still an open space on a number of blocks (photo 1). The northeast edge of the Disston land is at Princeton Avenue; the district extends toward the northwest in a roughly triangular shape to Cottage Street from Disston Park, which is located along the district's southeast edge. This shape corresponds to the lots of the former Disston estate with deed restrictions developed by the period of World War I. Longshore Avenue and Disston Street, which run southeast-northwest, form the principal historic spines of the community. Torresdale Avenue was a major thoroughfare beginning in the first decade of the twentieth century.

The Tacony Disston community is characterized by a mix of 2- and 3-story, residential, institutional, and commercial buildings. The pattern of the district's buildings clearly contrasts with the other areas of worker housing built in Philadelphia, including the areas that surround it. Outside the district (photo 2), uninterrupted rowhouses predominate, often with little or no provision for green space on the street. In the pre-World War I areas of Tacony built on Disston land, while there are very small number of rowhouse groups that span whole blocks, these are

relatively few in number and tend to be smaller (photo 3). Three notable, composed row groups, nicknamed "Castle Row" for the military muscularity of their details (photo 4) exhibit the more varied streetscape pattern that is characteristic of the district. This pattern consists of the mixture of detached, semi-detached, and small row groups (photos 5-9) within blocks or sequences of blocks on individual streets. This mixture, and the variety of details among individual houses and groups, resulted from the multiple strategies for developing the Disston estate, including direct construction by the Disstons, the sale of individual lots to builders, and construction through the Disstons' agent, Thomas South (see Statement of Significance), and contrasts markedly with the uninterrupted, multi-block, often speculatively created developments that are the norm outside the district. The Disstons' pre-World War I emphasis on the provision of small green spaces between and around buildings (10-17), provides a quasi-suburban sense of light and air and also distinguishes the Tacony Disston community from other contemporary Philadelphia development built for industrial workers. The buildings constructed around the district, even those built after 1920 on Disston land to the northwest of the district's boundaries, predominantly consist of larger groups of rows and lack the variety of the streetscapes within the boundaries of the district.

The number of commercial properties in the district is relatively small and consists principally of mixed-use rowbuildings with residences on the upper floor. The predominant exterior construction material is Philadelphia's traditional red brick, but early frame buildings survive in several locations, and a few others are constructed from stone (photo 15). With the exception of a few frame houses, including the early examples on Rawle and Knorr streets near Keystone Street (photo 16), most of the residential properties in the neighborhood share a palette of brick exterior with wood trim and eclectic mixes of vernacular, late nineteenth and early twentieth-century revival styles. The institutional buildings, including a group of churches (photos 18-23), are constructed with either stone or brick exterior materials.

Today, the district is separated from the former Keystone Saw factory area, which fronts on the Delaware River, by the considerable barrier of the Interstate 95 highway, and by the also substantial rail line of Amtrak's Northeast Corridor.

Organization and Buildings

There is no record of specific layout plans or design for the pre-World War I Tacony Disston community, but an overall planned organizational pattern is clear in its built fabric (figure 1). The district is organized into two principal zones divided by a spine of commercial and institutional buildings along Longshore Avenue, with a secondary, later commercial zone along Torresdale Avenue. The first zone, located to the southwest of Longhore, is the locus of most of the workers' residences in the form of semi-detached dwellings and rowhouses (photos 3, 4, 6, 7, 10, 16). The zone to the northeast of Longshore is dominated by residences of Disston managers and professionals from outside the company who served the community, such as doctors (photos 5, 8, 9, 11-15, 17). This second zone is predominantly larger, single and semi-detached houses, although peripheral areas of smaller, workers' houses are located along Torresdale and Princeton avenues at the edge of the district. While this pattern of differentiation between zones is clear, neither the lots nor the scale of the houses on the northeast of Longshore are substantially larger

than the scale of the residences to the southwest of the same street, and the significant number of semi-detached houses in both sections link them together.

Historically, the district had two principal thoroughfares, Longshore Avenue and Disston Street (historically also called Washington Street), that served to connect the Disston Tacony community to the Keystone Saw factory on the one hand on the southeast and on the other to the major historic road in the vicinity, Frankford Avenue (then the Bristol Turnpike), to the northwest. Growth in the district proceeded from the southeast, river side in a roughly triangular shape toward the northwest, with Longshore as the spine of the community.

Longshore Avenue was thus historically the first locus of both the major institutional and commercial facilities of the community. Many of the former were donated by or sponsored by the Disston family. Most key examples survive, including the Tacony Methodist Church (photo 18, 4800 Longshore Avenue, 1883, Sunday School addition, 1915, Lachman and Murphy), Tacony Music Hall (photo 24, 4815 Longshore, individually NR listed), and the Tacony Trust Fund Building (photo 25, 4900 Longshore, 1893, John Ord architect) at the southeast end, and the former Tacony Club (4625 Longshore, 1908, Clyde Adams, architect) and the former Mary Disston School (photo 23, 4521 Longshore, 1900-01, Andrew Sauer, architect, NR listed under cover of Philadelphia Schools) on the northwest end. After 1903, when a trolley line was established that connected the Disston Tacony community to others via Torresdale Avenue, both businesses and institutions began to be located along this street as well. Notable among the latter is the former Carnegie library at 6742 Torresdale (photo 26, 1905-06, Lindley Johnson, architect, now a branch of the Free Library of Philadelphia).

The single and double houses of the Disston managers and other professionals of the community are primarily found along Disston Street (historically also called Washington Street) and Tyson Avenue as part of the central zone of the district, as well as on the streets perpendicular to these nearby. Disston Street remains the locus of the most prominent examples, including double houses composed so that they appear to be single residences (photo 11). The very southeastern end of Longshore near Disston Park is also the locus of this scale of residential building, and the frontage of the park contains such examples such as the former house of Disston real estate agent Thomas South (photo 27). This northeast zone of the district also includes the community's historic Baptist Church (photo 19, 6930 Hegerman Street, 1898, Charles Douglas architect, 1915-16 addition) and as well as the Episcopal Church of the Holy Innocents (4711 Tyson Avenue), indicating that these congregations were composed of the wealthier members of the community. The managers' zone of the district also includes the Disston Memorial Presbyterian Church, a donation of Mary Disston, on one of the highest elevations in the community (photo 21, 1886). The Baptist church includes a major addition that dates to 1915-16 built of former grindstones from the Disston saw works (see photo 19).

The portion of the district to the southwest of Longshore Avenue consists of the greatest concentration of Disston workers' housing. Some of the earliest houses in the district survive on Knorr (originally Mary) and Rawle (originally Hamilton) northwest of Keystone Street (photo 16). Near these two compositions of castellated rows stand on Edmund and Tulip Street (photo

4), and semi-detached and rowhouses continue in this part of the district toward the south and west to the edge of the district.

The southwest zone of the district includes several important institutions. Most notable among these is the complex of the Roman Catholic church of St. Leo the Great (photo 22, original section, 1884-5, Frank Watson, architect) which was built on land donated by the Disstons.

Landscape Spaces and Features

Disston Park (photo 28), which developed over time through donations of land by the Disston family, was created as a landscaped park and a key buffer and community amenity between the work zone on the southeast side of the railroad, where the factory stood, and the residential community of Tacony to its northwest. Historically, the park held flower beds and walks. Today, the park is characterized by open lawn areas, paths, and mature trees. In addition to the park, the other primary landscape space in the district is the playing fields of the Disston Recreation Center, established as the Disston Play Grounds between 1910 and 1920. These are fronted on the southeast by the recreation building, and are bordered by flowering cherry trees and a historic wall with square-plan corner pillars made of former Disston sandstone grindstones (photo 29). The non-contributing sites in the district consist primarily of vacant lots.

In addition to these main landscape spaces of the district, a number of historic streetscape features are found in the district. These include historic cast iron fences in multiple locations, as well as low stone walls, many of which are built from used grindstones (see photos 5, 11, 14, 17, 27).

Later Construction and Integrity

Construction after 1920 within the neighborhood has been piecemeal redevelopment of a small number of lots, primarily along Torresdale Avenue. There are 147 properties within the district that are non-contributing by virtue of their construction after this date or as vacant, undeveloped lots. Changes to the exterior of the district's buildings have mostly consisted of recladding of the exterior materials and replacement of wood elements such as porch posts, and 240 individual buildings (approximately 16%) have been so extensively altered that they cannot be considered contributing to the district. Taken as a whole, however, historic streetscapes retain the sense of scale, rhythm, forms and volumes and the predominance of the historic materials of the pre-World War I Disston community. The historic Tacony Disston Historic District as a whole thus retains integrity of location, design, materials, feeling, and association and therefore is able to convey its significance under Criterion A.

8. Statement of Significance

Applicable National Register Criteria
(Mark "x" in one or more boxes for the criteria qualifying the property for National Register listing.)

- [x] A. Property is associated with events that have made a significant contribution to the broad patterns of our history.
- [ ] B. Property is associated with the lives of persons significant in our past.
- [ ] C. Property embodies the distinctive characteristics of a type, period, or method of construction or represents the work of a master, or possesses high artistic values, or represents a significant and distinguishable entity whose components lack individual distinction.
- [ ] D. Property has yielded, or is likely to yield, information important in prehistory or history.

Criteria Considerations
(Mark “x” in all the boxes that apply.)

- [ ] A. Owned by a religious institution or used for religious purposes
- [ ] B. Removed from its original location
- [ ] C. A birthplace or grave
- [ ] D. A cemetery
- [ ] E. A reconstructed building, object, or structure
- [ ] F. A commemorative property
- [ ] G. Less than 50 years old or achieving significance within the past 50 years

Areas of Significance
(Enter categories from instructions.)
Community Planning and Development
Social History

Period of Significance
1872-ca. 1918

Significant Dates
1872

Significant Person
(Complete only if Criterion B is marked above.)

Cultural Affiliation

Architect/Builder
Adams, Clyde
Costello, Peter
Johnson, Lindley
Ord, John
Sauer, Andrew

Statement of Significance Summary Paragraph (Provide a summary paragraph that includes level of significance, applicable criteria, justification for the period of significance, and any applicable criteria considerations.)

The Tacony Disston Community Development Historic District is significant under Criterion A in the areas of Community Planning and Development and Social History for its association with and important place in the history of Pennsylvania company towns. This intentionally and idealistically created community of workers not only supported the operations of the Disston's family company, Keystone Saw, located near the Tacony development along the Delaware River waterfront, but also operated as a tight-knit, self-sufficient "town within a city" that retained its own separate identity from its inception in the early 1870s until around the end of World War I. The character of the Tacony development in the nineteenth and early twentieth centuries was essentially suburban, and thus contrasted markedly with the nearly uninterrupted blocks of industrial workers' rowhouses being built in North and South Philadelphia in the period. The Disstons' development was differentiated from those surrounding it by the key, paternalistic control mechanism of a series of deed restrictions that promoted the sobriety of the Keystone workforce, kept competing industry and noxious activities at a remove, and supported moral conduct. The Tacony Disston development was built to serve one of the largest complexes in the city in an age when Philadelphia's economy was based on such heavy industry, yet it provided the Disston workers both with a sense of community and a measure of life in an elite suburb in its relatively low density, safe water supply, and other social and business amenities.

Narrative Statement of Significance (Provide at least **one** paragraph for each area of significance.)

The Tacony Disston Community Development Historic District is significant under Criterion A in the areas of Community Planning and Development and Social History for its association with and important place in the history of Pennsylvania company towns. This intentionally and idealistically created community of workers not only supported the operations of the Disston's family company, Keystone Saw, located near the Tacony development along the Delaware River waterfront, but also operated as a tight-knit, self-sufficient "town within a city" that retained its own separate identity from its inception in the early 1870s into the period of the end of World War I. The character of the Tacony development in the nineteenth and early twentieth centuries was essentially suburban, and thus contrasted markedly with the nearly uninterrupted blocks of industrial workers' rowhouses being built in North and South Philadelphia in the period. The Disstons' development was differentiated from those surrounding it by the key, paternalistic control mechanism of a series of deed restrictions that promoted the sobriety of the Keystone workforce, kept competing industry and noxious activities at a remove, and supported moral conduct. The Tacony Disston development was built to serve one of the largest complexes in the city in an age when Philadelphia's economy was based on such heavy industry, yet it provided the Disston workers both with a sense of community and a measure of life in an elite suburb in its relatively low density, safe water supply, and other social and business amenities. By the end of the World War I, several factors had combined to shift the identity of this portion of the city from a separate, company town to a Philadelphia neighborhood, although the precise tipping point moment when this occurred is not documented, since this was a matter of a gradual

process. While Tacony still retained a strong sense of place and connection to the Disston factory as a place of work for multiple generations of residents into the period of World War II, this neighborhood no longer functioned after the 1910s as an area that was separate, wholly distinct, and demographically homogeneous as it had earlier. After this time, it became the center of a larger neighborhood in which workers and their families were more connected and travelled to other parts of the city rather than remaining in the formerly isolated enclave.

In several respects, the Disston family's vision for their Tacony development anticipated later nineteenth-century utopian workers' communities both in the United States and abroad, particularly in the emphasis on healthful living circumstances and provision of social and commercial institutions within this community. It preceded, for example, the establishment of both Vandergrift and Palmerton, Pennsylvania (both NR listed) by over twenty years, and was some eight years ahead of the well-known Pullman development of Chicago. Like these later communities, the Disston Tacony development sought to create a better living environment for workers. The primary way in which this was accomplished was through the provision for a more suburban-style development characterized by an emphasis on healthy "light and air" and safe water which contrasted substantially with the standard of dense rowhouses with no provision for green space for industrial workers in Philadelphia. Tacony contrasts to the more high-style Vandegrift and Pullman, where the work of prominent design professionals mark the physical fabric and layout. Tacony was a more vernacular, but no less remarkable achievement, particularly considering its early date. While the Tacony development created by saw manufacturer Henry Disston (1819 - 1878) and his successors was tied to the Keystone Saw factory nearby and was built for Disston's workers and those who served that community, it was intentionally separated from the factory not only by a rail line, but, more important, by a park that the Disstons created as a buffer zone and essential green space amenity to their development.

There are several likely reasons that this ground-breaking, planned workers' residential community has been under-recognized, in contrast to such model industrial towns as Port Sunlight outside of Liverpool in England, which the Disston's development in Tacony preceded by over a decade, and the Pullman Chicago development, which also followed Tacony. Primary among these is that the Disston Tacony development's innovations lay in the social rather than the artistic realm. The styles of its buildings are those of the vernacular of its time, and are typical of the styles of contemporary buildings in a number of other parts of the city. The lack of architect-designed buildings in Tacony is notable. Further, the Disston Tacony development also exploited existing modes of planning rather than presenting itself to the outside world as an *exemplum vertutis* in terms of its design innovations; its street pattern is based on the Philadelphia standard street grid rather than a deviation from this. While a planned organization of different sectors for workers at different levels of the Keystone operational hierarchy, and the location of the park and institutions, were clearly planned elements of the Tacony development, the Disstons did not employ professional designers as George McMurtry did at Vandergrift (there the Olmsted firm served this role), and in fact there is no direct record of a specific plan for Tacony beyond its built fabric.[1] Nonetheless, in its utopian aspirations for the quality of life

[1] On Vandergrift, see Anne E. Mosher, "'Something Better Than the Best': Industrial Restructuring, George McMurtry and the Creation of the Model Industrial Town of Vandergrift, Pennsylvania, 1883-1901," *Annuals of the Association of American Geographers* 85, no. 1 (March, 1995): 84-107.

of industrial workers, Tacony anticipates much later developments, even as it served to reinforce the strength of the Disston family industrial enterprise, Keystone Saw.

Historic Context: Company Towns

The history of company towns in the United States is a matter of how one defines the term. In a sense, a plantation is a kind of company town, in that it combines employment and residence for workers in a single production sector in an estate distinct from other settlement. The more conventional definition, however, arises from the Industrial Revolution and generally relates to two types of production: manufacturing and extraction. The creation of a company town is most often driven by economic causes: a location remote from existing settlement is conducive either to manufacturing or extraction by virtue of several factors: a specific power source (as in water-powered mills), control of the work force, and/or the remote location of specific materials to be extracted (such as coal or lumber).[2] One of the largest early American planned industrial communities was Alexander Hamilton's scheme for Paterson, New Jersey, although the original plan, by Pierre Charles L'Enfant, was never executed.[3] A crucial international example is Robert Owen's early nineteenth-century endeavors at New Lanark in Scotland, where he instituted such reform practices for the period as limiting the work day to twelve hours, setting the minimum age of child laborers to ten, and provided schooling as well as housing for the textile workers whose dormitories were part of the cotton mill complex. It was not until the second quarter of the nineteenth century, however, that whole planned communities were established as part of the creation of a manufacturing complex. The first of these to be accomplished on a large scale in the United States was Lowell, Massachusetts, begun in 1821. The Lowell venture was not exclusive to a single company, however. The paternalistic control of the textile mills' female workers was in some measures both benevolent and despotic: the young women were kept under the watchful eye of older, female, boarding house keepers, with a curfew of ten p.m., yet their twelve-hour-a-day, six-day-a-week working life was strictly regimented by bells that governed everything from the four-thirty a.m. wake-up to the seven p.m. end of work.[4]

Nineteenth-century developments in the British Isles also form an important part of the context for Tacony because of Henry Disston's English origin and ongoing professional connections there. In 1846, Quaker John Grubb Richardson created Bessbrook in Northern Ireland as a "model town" to serve his associated linen mill. There, the design of the town itself was not unusual, but its social engineering was: it was created as a completely teetotal community without public houses and any sales of alcohol, and no police force. As one nineteenth-century source put it: "no police is there, for there are no gin shops."[5] The town and workers' houses there were described in the same kind of glowing terms that were later used for Tacony in an 1873 Quaker account published in Philadelphia: "every arrangement needed for health and cleanliness has been made." A "medical club" to which "every one subscribes and the factory

[2] See J. D. Porteus, "The Nature of the Company Town," *Transactions of the Institute of British Geographers,* No. 51 (Nov., 1970): 128.
[3] Hardy Green, *The Company Town: The Industrial Edens and Satanic Mills that Shaped the American Economy* (New York: Basic Books, 2010), Kindle edition, Chapter 1.
[4] Ibid.
[5] Anon., *Friends' Intelligencer* 30, no. 27 (30 August 1873): 431.

contributes liberally" met the workers' needs. A "reading room, most frequented in the winter" is part of the community. Social hierarchy is also reflected in location within the community, as at the later Tacony: "at the end of the town superior dwellings are constructed [that are] the habitations of the principal people." The 1873 account particularly notes what is missing: "there is no ragged school, no beggars' depot, no office for lending on pledge, no lodge for vagabonds, no pawnbroker, establishments which can scarcely live without the support of the whisky shops, the brewer, the distiller, the liquor dealer."[6] This account also recorded that Richardson was first motivated by "the advantageous investment of disposable capital, and next, the creation of an opportunity for the laboring population to live under better conditions than are usually within their reach."[7] There is no known documentation to indicate whether Henry Disston modeled Tacony on Bessbrook specifically, but many of the similarities to it are striking, including the emphasis on progressive and paternalistic social engineering and the relative lack of innovation in town planning design.

In addition to the background provided by such communities as Lowell and Bessbrook, Philadelphia had at least two known precedent undertakings, both of which failed. The earliest of these was created in the late eighteenth century at the Falls of Schuylkill (now the neighborhood of East Falls) by John Nicholson, the business partner of Robert Morris, who sought to manufacture a variety of products at this location, but whose enterprise failed for a number of reasons, including the unreliability of the workforce and its propensity to drink too much.[8]

In 1831, an existing glassworks at the mouth of Gunner's Run in Northern Liberties on the Delaware River were sold to "Dr." Thomas W. Dyott, who had worked his way successfully up from immigrant with little money to manufacturer of shoeblack and then extremely successful vendor of patent medicine, for which he used the bottles from the glassworks. After acquiring the manufactory, Dyott established an ambitious "model community," – Dyottville – which was to combine "mental and moral with manual labor."[9] Dyott's total holdings numbered 400 acres along the river, which supplied farm products for the over 200 apprentices; Dyott's scheme, which included a chapel on the premises and lodging for married workers and families, regulated the schedule and activity of the laborers and apprentices according to a strict regimen.[10]

Dyott overextended himself, was prosecuted for "fraudulent insolvency," and was convicted in 1839 to a three-year sentence. While Dyott was imprisoned, Josiah White's Lehigh Coal and Navigation Company (a rival to the original Schuylkill Navigation that was established to bring coal down Philadelphia's "other" river from the Reading area) took possession of the riverfront of Dyott's land, using it for a coal depot. [11]

---

[6] Ibid.
[7] Anon., "Bessbrook": 430.
[8] Cynthia Shelton, "Labor and Capital in the Early Period of Manufacturing: The Failure of John Nicholson's Manufacturing Complex, 1793-1797," *Pennsylvania Magazine of History and Biography* 106, no. 3 (July, 1982): 341-364.
[9] Carmita de Solms Jones, "Thomas W. Dyott, Book-Black, Glass Maker and Financier," *Bulletin of the Pennsylvania Museum* 22, no. 106 (Oct., 1926): 228.
[10] Jones, "Thomas W. Dyott," 229; Scharf and Westcott, *History of Philadelphia*, vol. 3, p. 2299.
[11] Scharf and Westcott, *History of Philadelphia* vol. 3, p. 2299.

Thus, before Disston's founding of Tacony, a number of precedents had been established that relate to this community. Chief among them are a background of both social reform and control on the part of the founders of these communities, and a relative lack of physical planning innovation and of high-style, architect-based design. Instead, existing models were adjusted, as would be the case with Tacony.

In the communities of the next generation, beginning in the 1880s, the emphasis on reform would be continued and coupled most famously with high style design in the manufacturing-based town of Pullman, outside of Chicago. In Pennsylvania, the 1880s mark the beginning of an important period of company town construction in the coal extraction industry. Like earlier examples, and like Tacony, the social hierarchy of the community would often be reflected in these developments, and architects and landscape architects were rarely, if ever, involved.[12]

Vandegrift was founded in 1895 by Pittsburgh-based steelmaster George Gibson McMurtry as the home of his Apollo Iron and Steel Company and as a "model town."[13] McMurtry employed the Olmsted firm for its design, following two decades of planning and landscape work by this firm. Olmsted and Vaux's 1869 scheme for Riverside, Illinois, the first planned suburb with which Frederick Law Olmsted was associated, marks an important context for Tacony in its period emphasis on suburban development after the Civil War, but also marks the relative novelty of this sort of design at the time of the founding of Tacony, along with the practice of professional "town planning" more generally. The growth of semi-detached houses with surrounding yards, which would be a key part of the scheme for "light and air" at Tacony, had been a hallmark of construction in post-1865 construction in Philadelphia in a number of areas, including West Philadelphia and Germantown. This type of development, however, was a notable contrast with the trend toward uninterrupted rowhouse building that marked workers' housing in the city, particularly in North and South Philadelphia as these areas grew rapidly with the expansion of the city's industry.

It is not certain how much Henry Disston knew of the history of company towns that preceded his creation of the Tacony community for his Keystone Saw workers. Certainly, the paternalistic communities of New England mills were well known in Philadelphia.[14] It seems highly unlikely, however, that he was unaware of many of the reformer industrialists who had gone before him and their projects, in addition to being informed by his English "patriarchal principles."[15] Unlike his Philadelphia forbears, his experiment was a success, in his combination of the ideas that came before him and the post-Civil War American suburban ideal that would become Tacony. Tacony thus forms an important transitional moment between the types of company towns that had preceded it and those that followed.

---

[12] Margaret M. Mulrooney, "A Legacy of Coal: The Coal Company Towns of Southwestern Pennsylvania," *Perspectives in Vernacular Architecture*. 4 (1991): 130-137.
[13] See Anne E. Mosher, "Something Better Than the Best": Industrial Restructuring, George McMurtry and the Creation of the Model Industrial Town of Vandergrift, Pennsylvania, 1883-1901" *Annals of the Association of American Geographers*. 85, No. 1 (Mar., 1995): 84-107.
[14] Harry C. Silcox, "Henry Disston's Model Industrial Community: Nineteenth-Century Paternalism in Tacony, Philadelphia" *Pennsylvania Magazine of History and Biography* 114, No. 4 (Oct., 1990): 501.
[15] Silcox, "Henry Disston's Model Industrial Community": 494; 501.

Developmental History

Background

The seeds of the Tacony community lay in several factors in addition to the precedents of earlier company towns. The first of these was the significant growth of the Disston saw works in the period of the Civil War and its immediate aftermath. On the eve of the Civil War, Henry Disston's Northern Liberties-based saw and tool works had grown substantially from its modest beginnings as a two-man operation (Disston and apprentice David Brickley) in the 1840s to what was characterized in 1859 as "probably the largest" saw and tool manufacturing business in the nation.[16] By the end of the war, there was no doubt on this score, and it was even claimed in 1868 that the Keystone Saw works exceeded the size not only of those of its American competitors but also the scale of any such European operation.[17] As an account published that year in Philadelphia's Public Ledger indicated, part of the reason for this was the "American machinery" that made the firm's production far more efficient than that of its competitors, a notable accomplishment for American industry.[18] For example, Disston's advances in toothing saws, formerly done exclusively by hand, were considerable. An 1868 account noted that "to toothe five dozen Wood-Saws in an hour, is rapid work for the best mechanic in the world; Mr. Disston has machinery by which one man can toothe thirty dozen in the same time."[19] This level of innovation was not confined to advances in the mechanization of production. Disston's continual efforts to produce a superior product more efficiently caused his business to grow at a prodigious rate. The Civil War constituted a turning point for Keystone. By 1862, Disston had diversified his production to supply both hardware and weapons in addition to saws. The size of his workforce of men and boy apprentices went from 150 in 1858 to between 400 and 500 ten years later.[20]

The ability to expand the site of the manufacturing facilities in its location on Laurel Street in Northern Liberties was constrained by previous surrounding development, and by competition from other industrialists vying for the same territory. Further, the need to retain reliable, skilled workers in an age when commuting any distance to manufacturing jobs was unconventional at best was an important factor in Keystone's continued growth.

The same 1868 account that noted Disston's advances in mechanical production also characterized him both as "a man of remarkable force and energy of character" and as possessing "administrative and executive abilities of high order." Thus, Disston combined not only unusual engineering, scientific, and inventive ability, but also an exceptional level of organizational

[16] Edwin Freedley, *Philadelphia and its Manufactures: A Hand-Book* (Philadelphia: Edward Young, 1859), p.330.
[17] "Local Affairs," *Philadelphia Public Ledger* 15 July 1868, p. 1.
[18] *Ibid.*
[19] J. Leander Bishop, ed. *A History of American Manufactures from 1608 to 1860* 3 (Philadelphia: Edward Young, 1868), p. 41.
[5] Harry C. Silcox, *A Place to Live and Work: The Henry Disston Saw Works and the Tacony Community of Philadelphia* (University Park: Pennsylvania State University Press, 1994), p. 4; Freedley, *Philadelphia and its Manufactures*, p. 330; "Local Affairs."

acumen. These personality traits were joined with what, by the testimony of multiple nineteenth-century accounts, was a sincere concern for the welfare of others and service to the needy through charitable institutions and religious organizations. For example, an obituary characterized him as "truly a man of such loving disposition and generous impulse that he unconsciously entwined the affections of others about him."[21] Six years later, another account asserted that "no citizen of Philadelphia was ever more devoted to its welfare and that of its fellow-creatures than Mr. Disston."[22]

As historian Henry Silcox has suggested, the combination of Disston's managerial shrewdness and his charitable concern for others was the main factor that led to the decision to move his industrial operation to what was then a relatively undeveloped portion of the city, and to create a company town there that differed in key ways from contemporary workers' housing developments elsewhere in the city. As Silcox notes, Disston "did not establish Keystone Saw Works simply to realize a profit." Further, "Disston viewed the owner as bound together with worker and community in a mutual relationship – a paternalistic relationship – that advanced the company but also benefited everyone involved."[23]

This paternalism closely intertwined the relationship between the Disston family and the Disston company workforce. For both, Henry Disston played the role of *pater familias*. This role arose in part from the facts of biography of Disston's early life. He first arrived in Philadelphia as a thirteen-year-old immigrant from England, accompanying his father and sister. He had served as an apprentice to his father Thomas, with whom he had worked at a lace factory in Derby in Nottinghamshire. With his father's untimely death three days after their arrival in Philadelphia, Henry, the eldest son, became the de facto head of the family. After he established his own successful business, his younger brothers emigrated to join him as saw makers in the 1840s, while the second son of the family, William, came later with his own son (also named Henry) to establish a jobbing shop at Keystone. Before coming to Philadelphia, William served his older brother as a key source of information with respect to innovations in steel process and machinery in Britain, a leading center of these technologies. After William's death in 1872, his son Henry returned to England but continued to serve the family business as a recruiter of skilled workers for the firm.[24] The elder Henry Disston also brought all of his own sons into the business as apprentices. At Keystone, they learned alongside employees to become highly skilled technical workers and went on to managerial positions only from the position of this level of experience and camaraderie with the workers. Among his workers, the close connection between family and business extended to Disston's practice of employing multiple generations and individuals within families. Thus, the pattern of Disston familial engagement with the Keystone works was mirrored by his workers' own connections. The creation of the idealistic, intentional community

[21] "Obituary," *Philadelphia Inquirer* 18 March 1878, p.2.
[22] J. Thomas Scharf and Thompson Westcott, *History of Philadelphia* 3 (Philadelphia: L. H. Everts & Co., 1884), p. 2268.
[23] Silcox, *A Place to Live and Work*, p. 15.
[24] Silcox, *A Place to Live and Work*, p. 6.

at Tacony, which offered both paternalistic control and protection of his workforce's welfare, was a natural outgrowth of the way that Disston conducted his personal and professional life.[25]

It is a matter of speculation as to when Disston first contemplated moving his industrial operation to and creating a residential community in Tacony. Philadelphia deed records from 1857 through 1869 show that, while Disston acquired numerous parcels of land, he sold none during this period. A cursory inspection of the deeds for these purchases suggests that they were primarily for the purpose of expanding the Northern Liberties industrial plant and operation. While his real estate acquisitions in this period relate to the expansion of Keystone Saw, Disston had, however, clearly also been considering how best to meet the housing needs of his ever-growing work force (thereby retaining these skilled employees in whom he had invested considerable time and money) by at least 1868. On November 24th of that year, the newly formed Disston Building and Loan Association held its first regular meeting to elect officers at the James Page Library Hall on Girard Avenue in the Fishtown section of the city.[26] Before the creation of the Disston Tacony development, the association was holding mortgages and conveying property both in Northern Liberties and in West Philadelphia, presumably for the benefit of Disston employees.[27]

Prior to the creation of the development at Tacony, Disston contemplated expanding in other locations, but fixed on the area where his younger brother Thomas had invested in a summer cottage lot in 1855.[28] The existing development of this portion of the city was marked by several factors, and evinced patterns that related to occupation from the earliest period of European settlement through the mid-nineteenth century. As part of the outlying areas of the former Philadelphia County, the area around Tacony became the locus of a number of elite estates that fronted on the Delaware in the eighteenth and early nineteenth century.

In 1832, the seeds of change to this elite estate landscape were sown at Tacony with the incorporation of the Philadelphia and Trenton railroad, which completed laying tracks from a depot near the intersection of Montgomery and Frankford avenues in the Kensington section of what was then Philadelphia County through Tacony to Trenton two years later. Although authorized, the proposed extension of this railroad down Front Street to the core of the city from Kensington, which would have entailed demolition through a heavily developed area, was stopped by mob uprisings in 1840. The railroad, which was the primary line to Trenton and New York, was thus not easily accessed by those travelling from the heart of the city. As the use of the railroad grew in the 1840s, passengers side-stepped the trek up to Kensington and conventionally took a steamship from a wharf at Walnut Street to Tacony after the construction in the 1840s of a spur from the main rail line and a steamboat landing at roughly the foot of what is now Unruh Avenue. The rail depot led to the development of a small hamlet around it at

[25] For an extended discussion of Disston's paternalistic approach to Tacony, see Silcox, *A Place to Live and Work*, Chapter 2.
[11] Notice published in the *Public Ledger*, 14 November 1868, p. 2. It should be noted that Harry Silcox erroneously dates the formation of this organization to six years later. Silcox, *A Place to Live and Work*, p. 17.
[12] See, for example, Disston Building and Loan Association to Henry M. Ludlam, 8 June 1871, Philadelphia Deed Book JAH 158, p. 90 ff. and to A. H. Shoemaker, 19 June 1871, JAH Book 161, p. 56 ff.
[28] Silcox, *A Place to Live and Work*, p. 7.

Tacony beginning in the 1840s. This development included two hotels, a guest cottage, and lumber and coal yards near to the depot, and a grid of five by six streets, all southeast of the rail line. Larger estates surrounded this small grid, including E. Green's "Silver Pine" along the river to the southwest of the lumber and coal yards. Green Lane, which would later form the southwestern edge of the Disston family holdings in Tacony, connected this estate to the Tacony (late State) Road and the Bristol Turnpike (Frankford Avenue). A farm lane, which would later become Washington Street, and in turn, Disston Street, connected J. Robinson's "Tacony Hill" estate to the Tacony Road.[29] Along with the arrival of the railroad depot and steamship wharf, construction in the area was further spurred by the creation of the Tacony Cottage Association (from whom Thomas Disston, Henry's brother, purchased and developed a lot), an organization whose purpose was to support the creation of St. Vincent's Catholic German Orphanage, whose buildings survive on a property on the Delaware riverfront at the end of Cottman Avenue.[30]

In the 1850s and 1860s, Tacony continued to grow. Historic maps from these decades shows that the grid of streets between the Tacony Road and the river continued to expand toward the northeast (see figure 2). By 1855 (after the 1854 Consolidation of Philadelphia city and county) industrial production had come to the vicinity in the form of a steam mill on the Green estate, near the river. A school had been built on the northwest side of the Tacony Road, and the Robinson property lane had become a second road connecting the Bristol Pike to Tacony Road.[31] As part of a larger effort to regulate and add the 23rd Ward to the Philadelphia City Plan after the Consolidation, Isaac Shallcross, who had surveyed in the area for the city since at least the 1830s, surveyed the Tacony area. His 1860 plan, confirmed by the court of Quarter Sessions in 1863, shows the grid of the Tacony hamlet streets, the Tacony Road and the Bristol Pike, and also indicates Green Lane (then called Salters Lane) and the road that would become Longshore Avenue, as well as Tulip Street and "Mill" Street, roughly in the location of Ditman Street today.[32] It was almost certainly not the case that all of these streets were laid out and opened at this time, but they were certainly projected. In 1867, the population in the area had grown sufficiently that Episcopal services were first held at the Washington House, one of the hotels in the area southeast of the rail line. The Church of the Holy Innocents opened its own building (now demolished) in this part of Tacony in 1869.[33]

First Developments at Tacony, 1872-1878: Creating a Controlled, Ideal Community

Henry Disston began to accumulate land in Tacony in April, 1872, purchasing estates from C. W. Morris, James Robinson, George Hammersley and Christopher Eastburn.[34] Ground was

[29] M. Dripps, *Map of the Township of Oxford, Boroughs of Frankford and Bridesburg, with Parts of Bristol, N. Liberties and Cheltenham Townships* (Philadelphia, 1849).
[30] Silcox, *A Place to Live and Work*, p. 7.
[31] R. L. Barnes, *Barnes New Map of the Consolidated City of Philadelphia* (Philadelphia, 1855). http://www.philageohistory.org/rdic-images/view-image.cfm/HSF.D2D19, accessed 7 November 2014.
[17] Isaac Shallcross, *Land of a Portion of 23rd Ward Lying Between Bridesburg and Holmesburg East of Bristol Turnpike, 1860*, Philadelphia City Streets Department, http://www.philageohistory.org/rdic-images/view-image.cfm/192-1_HP, accessed 7 November 2014.
[33] Samuel F. Hotchkin, *The Bristol Pike* (Philadelphia: George W. Jacobs, 1893), p. 63.
[34] Disston's first Tacony purchases are reflected in the following Philadelphia city deeds: James Robinson to Henry Disston, 15 April 1872, Philadelphia Deed Book JAH 228, p. 470 ff.; C. Eastburn to Disston, 2 May 1872, Deed

broken and the saw handle and file production operations were moved to Tacony the same year. In fact, the overall move to Tacony took some time: the gradual relocation of the Disston operations from Northern Liberties would not be totally complete until the end of the nineteenth century.[35]

Another key event of 1872 in the development of Tacony was the hiring of Thomas W. South by Disston. South, a relative of Mary Disston (Henry's wife), was born in Ohio, and after serving in the Union Army, "came to Philadelphia and entered the employ of Henry Disston" at Tacony, where South "became manager and general agent of the real estate of the firm."[36] It is apparently not known how South came by this position or why he was considered qualified for it. South would go on to become the surrogate mayor of the Disston development, and was termed the "father of Tacony" in an obituary.[37] In addition to his role as real estate agent and manager for the Disstons, South was strongly connected to Philadelphia's entrenched Republican political machine, serving, for example, as an index clerk in the recorder of deeds' office for conveyance for the city in the 1870s and as a police magistrate.

There is no known written plan or documentation of the specific directions given to South with respect to the layout of Tacony, the lots to be sold at any given time, the type of houses to be constructed by Henry Disston or his successors, or to what degree the Disstons was involved in day-to-day real estate transactions or construction decisions and approvals. The earliest record of the nature of Disston's involvement appears in an account published in 1888, after his death. This, a state report by the Pennsylvania Secretary of Internal Affairs, documents Disston's achievements at the saw works as well as in the Tacony residential development. This account asserts that "Mr. Disston always had a true interest in his employés [*sic*], and was especially desirous that, so far as possible, they should become house owners," and that, "accordingly, a considerable portion of land purchased by him was laid out into streets and building lots, which were sold on easy terms." The account further notes that "advances were made for building houses; in other cases houses were built and sold to them, and payments were made at such times as were easiest to the buyer." The report thus paints a picture of a variety of development strategies by the Disstons and their agents, as well as a mixture of paternalism and laissez-faire attitudes that presumably sought to foster economic and social self-reliance in the Disston employees. The report concludes that "the experiment of providing healthful and tasteful homes at Tacony for workingmen has been highly successful."[38]

Another section of the report describes similar workings in the creation of community institutions and the Disstons' associated role. The report begins this section by noting that "not only have the physical needs of their employés been regarded, but also their mental and moral needs." The creation of a community hall and library (no longer extant) is then described: "a

Book JAH 245, p. 428ff.; George Hammersley to Disson, 5 June 1872, JAH 254, p. 269 ff.; C. W. Morris to Disston, 2 July 1872, JAH 261, p. 90 ff.

[35] Silcox, *A Place to Live and Work*, p. 8.

[36] Sam Hudson, *Pennsylvania and its Public Men* (Philadelphia: Hudson & Joseph, 1909), p. 155.

[37] Louis M. Iatarola and Siobhán Gephart, *Tacony* (Charleston, SC: Arcadia Publishing, 2000), p. 29.

[38] "The Keystone Saw, Tool, Steel and File Works," in *Annual Report of the Secretary of Internal Affairs of the Commonwealth of Pennsylvania, Part III: Industrial Statistics*, vol. 15 (Harrisburg, PA: E. K. Meyers, 1888), p. E27.

convenient building has been erected, containing a hall and library, which Mr. Disston at first intended to build himself, but which was built by another, he agreeing to give a fixed sum toward its maintenance." With regard to ecclesiastical buildings, the report notes that Mary Disston built a "memorial church to her husband" that "cost thirty thousand dollars" (Disston Memorial Presbyterian Church, 4506 Tyson Avenue), and that "the other churches in the village are tasteful structures, and Mr. Disston or the company aided liberally in building them." The report also records that "Mr. Disston erected the first school house." The report ends with the observation that "thus Mr. Disston and his sons have ever been mindful of all the needs, pecuniary, physical, mental, moral of their workmen and their families. . . . A visit to this well ordered and healthful village, a peep into the homes of the workingmen, ...the evident attention to light, air and other sanitary arrangements, the fair treatment which the employed have always received, these things will convince the visitor that at Tacony sure progress has been made."[39]

The amount of development that had taken place between Disston's 1872 land acquisitions and the Centennial, and thus before Henry Disston's death in 1878, is documented by an atlas of the 23rd Ward published by G. M. Hopkins in 1876 (figure 3).[40] In this period, some 55 houses were constructed under South's management on the roughly L-shaped parcel aggregated by Disston's purchases and set aside for the purposes of the construction of the residential community. Disston's holdings extended on the northeast to a line that would become Princeton Avenue, and on the southwest to a line to the southwest of Knorr Street, but not extending as far as the former Salter's/Green Lane. The boundary of the holdings on the north corresponded to the little Wissinoming Creek (roughly at Cottage Street) and at what would become the rear of the lots of the northwest side of the 7000 block of Torresdale Avenue.

The Hopkins 1876 atlas also documents the plan for the city streets in this vicinity that would later come to be laid out. The streets shown on the atlas that would be built in Tacony include Knorr, Unruh, and Magee, as well as Tulip, Hegerman, Adeline (later Torresdale), Ditman, Jackson, and Cottage.

The Tacony houses built before the Centennial were all located near the intersection of Keystone Street and what is now called Knorr Street, both of which were created for the Disston development. At the time of their construction, the latter street was called Mary – both of these therefore being named for Henry Disston's business and wife, respectively. The literal imprint of the family on the ground continued with the first two blocks of what is now called Knorr Street – in the 1870s dubbed Hamilton (the name of Henry's oldest son) Street. Deeds for the transactions of this period indicate that lots were laid out for development, along with the streets, by the city surveyor Isaac Shallcross. Lots acquired later were re-surveyed and all the lots numbered in 1882 by George S. Webster. [41]

---

[39] "The Keystone Saw, Tool, Steel and File Works," pp. E 34-E 35.

[40] G. M. Hopkins, *City Atlas of Philadelphia by Wards, Complete in 7 Volumes, Vol. 3, 23rd Ward* (Philadelphia, 1876), plate J.

[24]Multiple deeds from transactions in the 1870s testify to Shallcross's role in laying out the first lots in Tacony. Harry Silcox erroneously identifies George S. Webster as the individual responsible for laying out lots in the early 1870s. In 1872, Webster was still a student at the University of Pennsylvania. See Sandra Tatman, "Webster, George Smedley," http://www.philadelphiabuildings.org/pab/app/ar_display.cfm/18711, accessed 12 November 2013.

The houses on Mary, Hamilton, and Keystone represent a mixture of types and construction materials typical of development in peripheral parts of the city in the period after the Civil War that were more suburban in character. These areas included sections of Germantown and West Philadelphia. Equally, the grid pattern of streets and lots laid out in Tacony for the Disston development represented continuity with contemporary Philadelphia development, rather than a break from it. On the southeast side of Keystone Street and in lots behind these fronting on the railroad tracks in an area that would later be part of Disston Park, on the northeast side of Mary (Knorr) Street, and on the northeast side of Hamilton (Rawle) Street, a series of double houses with generous side and relatively deep back yards were built. All of these were built of wood frame construction except for the four double houses fronting on the rail line, which were slightly larger and built of brick. On the southwest side of Mary Street, a group of porch-fronted, brick exterior row houses had been constructed. The key difference between Disston's development and that in other areas of the city in the period was the emphasis on single and double houses, the comparatively small percentage of row houses, and the relatively small size of the few row groups built in Tacony. This emphasis clearly contrasted with the endless blocks of row developments for industrial workers that had begun to march both north and south from Center City Philadelphia in the period after the Civil War and provided the "light and air" noted in the 1888 state report. Disston thus was giving his workers a living circumstance that, by the standards of the period, was more suburban in character than urban – this contrasted notably with the dense city fabric found around the original Disston factory Northern Liberties' location. The elite and healthful associations with suburban landscapes of the period would have not gone unremarked and unappreciated by Disston workers and their families in the nineteenth century.

In addition to these relatively small buildings, two larger properties had been developed in this area by the Centennial. On Longshore Avenue, which would become the major institutional and commercial spine of the community, a larger double house had been constructed at the western corner of the intersection with Keystone: 4922/4918 Longshore Avenue. This house corresponded to the first lot purchased by Thomas South, in 1873, from Disston for development.[42] The 1876 atlas also shows that across the street stood the only single house constructed on Disston land to that point: 4921 Longshore. Finally, in addition to the residential buildings shown on the 1876 atlas, a single church is also indicated on Longshore Avenue.

The Tacony development represented in the 1876 atlas nonetheless seems a relatively modest beginning to the community created by the Disstons – it would have housed over 55 workers, however, in the saw handle and file shops that were completed in 1873 along the river. Examination of the Disston real estate sales' records, federal census data, and deeds from real estate transactions flesh out the picture of the Disston development and the nascent patterns this 1870s construction represents.

Purchases of houses as well as undeveloped lots from Henry Disston and his successors are documented by a ledger that records these sales until the mid-1890s.[43] The first sale, of a pair of lots in 1873, was to the Tacony Methodist Church congregation for property on the southwest

[42] Disston Real Estate Sales Book No. 1, p. 1, Collection Historical Society of Tacony.
[43] Disston Real Estate Sales Book No. 1.

side of Longshore Avenue at Edmund Street, where a small wood frame chapel was built (it was later moved to a different site). This is the church shown in the 1876 atlas. The Disston ledger also shows that the first houses in the development were complete by 1874. The first purchases for residences were by Christopher and Nicholas Eisenhardt. Christopher and Nicholas, along with their younger brother Conrad, were German-born Disston workers who were among the force that moved to Tacony with the relocation of the saw handle shop in 1872. Christopher, the eldest, was the superintendent of this portion of the Disston works.[44] Each of the Eisenhardts purchased one half of one of the wood frame double houses on the southeast side of Keystone Street between Longshore and Knorr streets. The purchase price for each of these was $1,500.00. Along with Christopher Eisenhardt, another Disston manager among the first purchasers was the English-born master steel smelter Jonathan Marsden, who performed a variety of duties for Disston, including traveling to England annually to recruit skilled workers, and who planned the construction of the Disston steel works at Tacony, which were completed in 1877.[45] Marsden's significance in Tacony is recalled by the fact that one of the streets there is named for him. Marsden purchased the house at 4921 Longshore. Another Briton, engineer William Boardman, purchased a frame house at 7051 Tulip Street (no longer extant) shortly thereafter.[46]

In addition to the Eisenhardts and Marsden, a number of less senior staff purchased houses early on. For example, saw handle maker Samuel Helverson and laborer Rober Miller each bought a house on the same side of Keystone as the Eisenhardts, and laborer George Larson bought one side of a double house on Knorr Street.[47] The Disston ledger indicates that none of the houses in the first row built on the southwest side of Mary Street were purchased, strongly suggesting that these buildings were retained by the Disstons as rental properties.

The best documentation for the district's development is the Disston ledger, which supports the notion of multiple strategies for building in Tacony suggested by the 1888 state report, in addition to construction completed by the Disstons themselves in the early stages of Tacony. Disston agent Thomas South purchased a Tacony lot for the first time in 1873: a large property on the southwest side of Longshore Avenue southeast of Tulip Street; this would remain undeveloped until the construction of the Tacony Trust Fund Building and Loan Association in 1893 from designs by John Ord.[48] He would go on to purchase and develop additional undeveloped lots and to act as a middle man in transactions between those who had bought property in Tacony and Mary Disston, after her husband's death. Individuals other than South also sold or re-sold lots, either through Disston or not. For example, William R. Pierce, described as a "commission merchant," in the deed of sale from Disston, purchased land two lots with

[44] The 1870 U. S. Census enumerates all three Eisenhardts as living in their mother Martha in Philadelphia, and that all three were already working in the saw works. 1870 U. S. Census, 48th Enumeration District, Philadelphia, p. 160.
[28] Silcox, *A Place to Live and Work*, p. 47. It should be noted that Silcox dates Marsden's move to Tacony to 1875, which may be erroneous given the 1873 date of his property purchase. Further information about Marsden is given in Silcox, ed. *The History of Tacony, Holmesburg and Mayfair: An Intergenerational Study* (Philadelphia: Brighton Press, 1992), pp 27-30.
[46] Disston ledger, pp. 1-3.
[47] Ibid.
[48] The notice of this commission was published in the *Philadelphia Real Estate Record and Builders' Guide*, v. 8, n. 5, 1 February 1893.

frame houses (later demolished when the street was widened) on Torresdale Avenue (then called Adeline Street) near the intersection of Longshore in 1876, then sold the lots back to Disston for $5 that same year. House carpenter W. J. Schweppenheiser had purchased a lot nearby in 1875 from Disston.[49]

While there was clearly variety in the specific mechanism of development of the Tacony lots, there was uniform consistency in the explicit deed restrictions that carefully controlled the types of commercial activities that could be conducted in Tacony. The banned activities, which hold sway to this day, were articulated from the earliest Disston Tacony deeds:

- tavern or building for the sale or manufacture of beer or liquor of any kind or description
- courthouses
- carpenter, blacksmith, currier (tannery), or machine shop
- livery stable, slaughter house, soap or glue boiling establishment or factory of any kind whatever where steam power shall be used
- any building for any "offensive occupation"

These restrictions served several purposes. First, they supported a sober workforce and family life in a residential community free of such nuisances as prostitution (the "offensive occupation"), the noxious smells and polluted waste products created through the animal rendering operations inherent in soap, glue, and leather production, and small-scale industrial plants that could be found in many of the older parts of the city. The restriction on animal-based industry also sought to limit not only industrial competition but also the number of unskilled worker residents. The ban on livery stables and steam-powered factories restricted the mobility of the Disston workers (most of whom could not afford to commute on the steamship to Center City; the train, however, allowed them to travel back and forth if needed to Kensington and Disston's Northern Liberties plant), and further helped ensure that Keystone was the only major employer in the vicinity. The restrictions on courthouses also limited the recourse of residents to authorities beyond those controlled by the Disstons. Like the more suburban configuration of Tacony lots and houses, these restrictions contrasted sharply with the Northern Liberties circumstances of the earlier Keystone works. There, densely developed blocks of rowhouses intermingled with tanneries and other animal-based operations along the Cohocksink Canal, and smoke-belching, coal-fired, steam engine-powered factories that produced iron and steel products. In Northern Liberties before the Civil War, Disston had seen such dramatic social events as the development of ethnic and race-based enclaves, race riots, and violent clashes between Irish Catholic and American-born Protestant textile workers over social, religious, and political issues in nearby Kensington.[50] Disston's company town was physically distinct from this, Philadelphia's main industrial community, in its more suburban configuration, and in that Tacony was distant from it, and was self-contained in a relatively inaccessible, rural area. This

[49] Disston ledger, pp. 2-3.
[50] Nicholas Wainwright, "The Age of Nicholas Biddle, 1825-1841," in Russell Weigley, ed., *Philadelphia: A 300-Year History* (New York: W. W. Norton & Company, 1982), p. 295. On the Kensington riots, see David Montgomery, "The Shuttle and the Cross: Weavers and Artisans in the Kensington Riots of 1844," *Journal of Social History* 5, no. 4 (Summer 1972): 411-446.

self-containment went beyond these physical patterns, however: Disston's Tacony community functioned almost like an independent municipality. For example, Disston went to great lengths to provide a utility infrastructure that was separate from Philadelphia's: the Disston-controlled Tacony Water Company supplied the company town by a Disston-built pumping station that filled storage tanks (no longer extant) at Cottage and Disston Streets that supplied a gravity-fed system for the town.[51] The Tacony Fuel Gas company was similarly controlled by the Disston family and its associates.[52] Hamilton Disston and Disston family agent Thomas South served as a kind of quasi-local government for the community.[53]

Disston and his successors controlled the lives of his workers and the Tacony community through the deed restrictions, and more informal ones such as the decision to omit bells from church buildings, which limited the ability to sound alarms and thus disrupt the community through the activities of volunteer fire companies.[54] The Disstons' control meant that those who "might disagree with Disston policies or oppose the values expressed in the deed restrictions had no means of addressing their grievances except to leave the community," or choose not to join it.[55] This control, however, came hand-in-hand with incentive, as the suburban style of the community established from the very beginning stood in clear and positive contrast to the dense fabric of other industrial workers' residential areas of the city. Just as important was the Disston family's financial support of the company's workers. As the establishment of the Disston Building and Loan before the move to Tacony suggests, and the establishment of a parallel organization in Tacony in 1873 supports, home ownership was an essential ingredient for this – "rent or loan payments to the [Tacony] were collected on the basis of the worker's ability to pay. Community folklore states that there was never a foreclosure on a Disston home. Disston's terms for loans and rents were considered reasonable and fair by the standards of the day."[56] Further, Disston provided benefits for his workers that "far transcended a simple exchange of labor for pay." Charitable and beneficial practices on Disston's part dated to the period when Keystone was headquartered in Northern Liberties, and included both a clinic for free medical treatment and a soup kitchen. Among the extras (according to the standards of the age in which no health insurance existed) at Tacony was the Keystone Beneficial Association established by Disston, which gave illness and death benefits to his member workers. Further, Disston and his successors allowed for both social and religious institutions that met the needs of their workers and their workers' families. The establishment of the Methodist chapel in 1873, which responded to the British, working class origins of some of his workers, was followed by the founding of other churches in the 1880s: the Tacony Baptist Church (1881), and by St. Leo's Roman Catholic Church (1884), whose membership came primarily from those of Irish background.[57] Notably, Presbyterians began worshipping in the Tacony Hall in the mid-1880s; Mary Disston endowed the Disston Presbyterian Church, which was built in 1886 as a memorial not just to her late husband but also to their daughter. In the 1890s, two more congregations were added to the

[51] Silcox, *A Place to Live and Work*, pp. 9; 34-35.
[52] Silcox, *A Place to Live and Work*, p. 35.
[53] See Silcox, *A Place to Live and Work*, p. 55.
[54] See Silcox, *A Place to Live and Work*, p. 20.
[55] Ibid.
[56] Silcox, *A Place to Live and Work*, p. 17.
[57] Iatarola and Gephart, *Tacony*, p. 95.

Disston community. In the early 1890s, both the German Evangelical Lutheran Church of Tacony, a new congregation, and the Episcopal Church of the Holy Innocents, which had been located on the river side of the railroad line, purchased lots from the Disston estate; both opened new church buildings later in the decade, on Jackson Street and Tyson Avenue, respectively. While the Disstons were Presbyterians, religious pluralism was fostered in Tacony. Important social institutions, such as the Tacony Music Hall (extant, NR listed) and the Disston Public School (demolished between 1929 and 1941), both located on the spine of Longshore Avenue, were also created in the 1880s.[58] The Reverend Samuel F. Hotchkin, a Philadelphia amateur historian and author of several books on sections of the city, characterized the donation of the lot for the school as a manifestation of the family's "usual generosity."[59]

Another example of the inextricable relationship between control and benefit, and between the residential community and the Disston family, was the way in which utilities were organized in the community. Rather than drawing water from the often-polluted Delaware for residential use, Henry Disston pumped water from the Pennypack Creek watershed two miles away from Tacony, thus giving "Disston's town the purest [public] water in Philadelphia."[60] The water plant (no longer extant, later superseded by city systems) not only provided an essential utility, but also cash profit to the family.[61] The Tacony Fuel Gas Company was organized in 1888 in the home of Disston agent Thomas South, with Hamilton Disston as treasurer and principal investor.[62]

Thus, Henry Disston established both a workplace and residential community at Tacony that served several purposes. Its strategic location removed his skilled, white, ethnically northern European, Christian workforce from the densely developed urban landscape of Northern Liberties and provided incentives to relocate in the form of a subsidized, suburban-style residential community that offered a considerably higher quality of life than they had enjoyed there, even if this was a highly structured and constrained life. At the same time, this location also provided the ready means to ship Disston products both by rail and ship from the existing railroad spur and waterfront location, and a workforce that was committed by relative geographic isolation to working for the company that provided a home and social institutions *in situ*.

Growth in Tacony

After Henry Disston's death in 1878, the company and the development at Tacony continued to grow as the move of the Keystone works proceeded. In 1877, when Disston suffered the first of a number of strokes that would kill him in 1878, the company was at a crucial turning point with the move of the steel works, which was completed in 1879. By 1887, the vast majority of the Keystone operation had been relocated to Tacony, and the land owned by the Disston estate totaled nearly 400 acres, including the land on the southeast side of the railroad line that was

[58] See Iatarola and Gephart, *Tacony*, and Hotchkin, *The Bristol Pike*, pp. 67-74.
[59] Hotchkin, *The Bristol Pike*, p. 74.
[60] Silcox, *A Place to Live and Work*, p. 9.
[61] Silcox, *A Place to Live and Work*, p. 35.
[62] Ibid.

largely occupied by the saw works and associated enterprises.[63] After Henry's death, and because of the way his estate was structured financially, much of the control and fiscal operation of the real estate in Tacony was handled directly by his widow Mary.[64] Her estate would continue to be the primary family real estate entity in the community until the 1940s, controlling not only the rental and development of houses and lots, but the establishment of community welfare organizations.[65] At the time of its dissolution after the death of her last named heir in 1942, the Mary Disston Trust held 365 residential properties, which were available only to Disston employee renters.[66]

G. M. Hopkins's 1887 Atlas of the City of Philadelphia, 23rd Ward (figure 4) testifies to the extent and character of the Disston Tacony development at that point.[67] The demographic distribution adumbrated by the 1876 atlas, in which Longshore Avenue served as a demarcation line between Jonathan Marsden's larger, single house on the northeast side and smaller, double and row houses for lower-rank workers stood on the other side of Longshore, is seen as a clear pattern of two different areas with houses built at different scales in the 1887 map. On the southeastern end of the community adjacent to the railroad line, construction was anchored at one end by St. Leo the Great Church on the southwest side of Unruh on Keystone Street, and on the northeast by large double and single houses on spacious lots in the block bounded by Keystone, Princeton and Tulip streets and Tyson Avenue on the "managers'" side of Longshore Avenue. Significantly, a community park had been established by the Disstons in the blocks between Keystone and the rail line and Tyson and Longshore. This landscaped park would serve as a key buffer and community amenity between the work zone on the southeast side of the railroad, where the factory stood, and the residential community of Tacony to its northwest. As is the case for the residential buildings of Tacony, there is no known designer responsible for the creation of the park. The map clearly shows paths crossing the southwestern half, and a central island bed. The 1887 map also clearly shows Tacony railroad station significantly larger than that indicated on the 1876 (and earlier) map on the other side of the tracks from the northeastern block of the park. Facing the park and the station, at the prominent corner of Keystone and Disston (called Washington at the time), Disston agent Thomas South's house is one of only two properties identified in the map by the name of the owner, thus indicating his importance in the community. The other house identified by name is that of Enoch R. Sinclair, another Disston foreman, located on the northeast side of Longshore two doors up from Marsden's residence. The growth of the Tacony workforce is reflected in the 1887 map in the construction of numerous double houses to the northwest of the original groups on Mary, Hamilton, and Keystone streets. One group of brick row houses that would become known as "Battleship" or "Gun Battery" row had been constructed in the 6700 block of Marsden Street.[68] This row had been used by Jonathan Marsden as a tool on his 1880 trip to Sheffield to recruit more skilled

[63] "The Keystone Saw, Tool, Steel and File Works," p. E27; Silcox, *A Place to Live and Work*, p. 8.
[44] On Mary Disston and her estate's activities, see Silcox, *Northeast Philadelphia: A Brief History* (Charleston, SC: The History Press, 2009), pp. 87-91.
[65] Silcox, *A Place to Live and Work*, p. 57.
[66] Silcox, *A Place to Live and Work*, p. 137. Silcox reports that virtually all of these houses were purchased by their owners at the time.
[67] G. M. Hopkins, *Atlas of the City of Philadelphia, 23rd Ward* (Philadelphia: G. M. Hopkins, 1887), plate 8.
[68] Iatarola and Gephart, *Tacony*, p. 12.

steel workmen.[69] The northwestern end of the development was anchored by the Disston Memorial Presbyterian Church on Tyson Avenue at Glenloch, and by the Henry Disston Public School, on the southwest side of Lonsghore between Ditman and Glenloch. The map also shows that the existing school on the southeast side of the railroad had been converted for use as a police station.

The 1887 atlas also indicates that at the moment when the majority of the Disston operation had been established at Tacony, forces outside the Disston family were beginning to shape the town's development. The first industrial competitor to Keystone Saw had appeared on the scene nearby: Gillinder and Sons' Franklin Flint Glass Works was located adjacent to the Keystone works to their southwest, on the other side of the end of Magee Street. These manufacturers of window glass had relocated from an inland Kensington location in 1883.[70] Significantly, the same site would shortly be taken over, in 1887, by the Tacony Iron and Metal Company, which would soon be the firm responsible for casting the Calder statue of William Penn that stands atop Philadelphia City Hall, among other important projects.[71] As Silcox has noted, this company relied on skilled metal workers such as those that were recruited by Disston from Sheffield and other English centers of steel industry.[72] The arrival of this company represented the first significant competition in Tacony for the skilled workers that were essential to the Disston operation. That same year, Erben, Search and Company also opened a woolen knitting factory immediately adjacent to the southwest of the Keystone Saw along the river.

This map also indicates that other residential real estate developers had begun activities in Tacony adjacent to or near the Disston holdings. To the northeast of the Disston land on the other side of Princeton Street, D. R. Patterson's multi-block property had been laid out for development in small lots. Although not yet laid out in lots, property now owned by the "Tacony Real Estate Association" lay southwest of Magee Street above Torresdale Avenue. Not far from Tacony on the northeast, the map shows the "Tacony Land Company" had laid out lots in another multi-block holding above Cottman Avenue.

Despite the fact that the circumstances of the Tacony community development were beginning to shift in the late 1880s, it was also being recognized as a remarkable achievement. In fact, the newer real estate and industrial developments near the Disstons' factory and residential community can be directly attributed to the effort to capitalize on their successes. One salient instance of this recognition of the Disston accomplishments is the report on Industrial Statistics published in 1888 by the state's Secretary of Internal Affairs noted above. In this, not only are Henry Disston's extraordinary industrial achievements lauded, but his fervent interest in the well-being of his employees is also trumpeted. The author notes that Disston "was especially desirous that, so far as possible, [his employees] should become house owners." He further

[69] Silcox, *Northeast Philadelphia: A Brief History*, p. 89.
[70] See Hexamer General Surveys for the Franklin Window Glass Works, http://www.philageohistory.org/rdic-images/view-image.cfm/HGSv19.1842; http://www.philageohistory.org/rdic-images/view-image.cfm/HGSv10.0949-950, accessed 10 November 2014.
[51] See Hexamer General Survey for Tacony Iron and Metal Company, http://www.philageohistory.org/rdic-images/view-image.cfm/HGSv24.2352, accessed 10 November 2014.
[72] Silcox, *A Place to Live and Work*, p. 57.

presents the founding of the building association in 1873 as "convenient and safe for investing the surplus earnings of the workmen," as well as a table of the rents of the Disston estate houses, which range from a minimum of $7 per month for a 5-room frame house to $18 per month for a 9-room brick dwelling, with a total of 220 rental properties. Another description originally published in the Frankford Gazette in 1888, and paraphrased by Samuel Hotchkin in the 1890s, is more effusive. Hotchkin reports that "Henry Disston is revered and beloved," and that "young men called the new town 'Pluck'."[73]

Hotchkin, writing in the early 1890s, goes on particularly to praise the park that separates the Tacony residential community from the rail line and the factory and, as his account makes clear, serves as a gateway to the "village" when visitors arrive by train. Train service to and through Tacony had expanded considerably with the Pennsylvania Railroad's completion of the Connecting Railroad in the early 1870s. This line linked the Pennsylvania Railroad's West Philadelphia depot (near where 30th Street Station stands today) with the former Philadelphia and Trenton Railroad, thus completing the connection to downtown Philadelphia via the continuation of the Pennsylvania's lines across the city from 30th Street to the Delaware (the Connecting Railroad would eventually become the main line of the Pennsylvania Railroad across North Philadelphia and remains the Amtrak line today). Hotchkin reports that the 1888 account he paraphrases identifies the park as "the first thing that attracts a visitor when leaving the [railroad] cars and makes a pleasing foreground to display the fine houses which front on it. In the spring of the year, when its flowers are in bloom, the effect must be both pleasing and striking." Hotchkin goes on to underscore the importance of the park, asserting that "every new village should begin by laying out a park," and recapitulates a well-worn dictum that these small parks serve as "lungs of a city." Hotchkin goes on pointedly to contrast places like Tacony, where "the traveler cannot glance from the [train] car window . . . without pleasure," and which afford the "benefit of light and air," with other real estate activities in then-burgeoning Philadelphia: "men are too close in dividing their land; it is easier to cover a tract with houses than to restore its natural beauty."[74]

The 1890s saw further industrial and residential development in the Tacony area outside of the Disston holdings, along with further expansion of the Disston plant and Disston-owned residential land. Beginning in the late 1880s, Peter E. Costello became an increasingly important presence in the development in Tacony. Costello, who was born in Boston of Irish parents and arrived in Tacony in 1874, first found employment there in the Disston file shop. In 1880, he was one of a group of file cutters boarding with Disston laborer Henry Hayes in Tacony.[75] Records of sales from the Disston estate indicate that Costello purchased his first Tacony lots in July of 1888 – and that first sale corresponded to all of the lots fronting on the southeast side of Ditman Street between Unruh and Knorr. A group of double houses were built there by Costello.[76] In addition to the sale of other groups of lots to Costello alone, the Disston ledger also records purchases by Costello and Thomas South together. Costello's role in the community did not stop with his place as a builder, however: in 1891, he organized another important Tacony utility, the

[73] Hotchkin, *The Bristol Pike*, p. 58.
[74] Ibid.
[75] Silcox, *A Place to Live and Work*, p. 63, and U. S. Census, 1880.
[76] Disston ledger, p. 54; Philadelphia Deed Book GGP 417, p. 10.

Suburban Electric Company, and also introduced, in 1901, the first street car line to serve the community. The Holmesburg, Tacony and Frankford Railroad Company, although a relatively modest initial effort, provided the first regular, affordable means for Disston and other Tacony factory workers to commute from outside the bounds of the Disston development.[77]

By 1894, the development on Disston Tacony land spanned to its southwest boundary with several groups of row houses on Tulip Street behind St. Leo's Church, at the south corner of the residential Disston holdings. Both row and double houses had spread as far inland as Glenloch Street on the southwest side of Longshore Avenue. The larger houses on the northeast side of Longshore extended up to Torresdale Avenue, and Disston Street, still known as Washington, had become the major spine for the management houses on this side of the community, while Longshore remained the principal institutional and commercial thoroughfare. Peter Costello's brownstone-clad single house was located on Washington at the corner of Torresdale.[78] Atlases of the city published in 1895 also show that residential development in the area had reached beyond the Disston land that year: brick rowhouses and double residences appear in the former Patterson estate, and scattered houses had also been built to the southwest of the Disston holdings.[79] The Bromley 1895 atlas also indicates that by that year, Disston Park had been extended the full width of the Disston land, from Magee to Princeton Avenue. This extent of the park from its 1887 size thus included an area developed beginning in 1873 with houses on the southeast side of Keystone Street southwest of Longshore Avenue that were removed to extend this important Tacony landscape feature.[80]

As Silcox has noted, the close knit community of Tacony that had persisted from its early 1870s start began to change from a "village of uniform values and small-town way of life" in the 1890s.[81] The influx of other industries, and thus other employers, the start of development of surrounding land by other parties, and the sheer size of the ever-growing Disston workforce began to shift this community from a small, isolated suburb of Disston's making to a larger neighborhood in the greater territory of the city.

This shift took place over the course of approximately two decades, and the precise tipping point when the isolated Disston village completed its transformation to become part of a Philadelphia industrial neighborhood can only be ascribed generally to the period around the end of World War I, and could potentially be more precisely pinpointed with further research. This shift is a matter of several factors. A crucial one was transportation connections between Tacony to other portions of the city. The introduction of a second trolley line in 1903 on Torresdale Avenue began these connections in a meaningful way. In the nineteenth century, Torresdale Avenue was open only in small sections in Tacony. In fact, groups of double houses built on Disston land stood in its bed between Longhore Avenue and Unruh. Thus, the main thoroughfare, Longshore

[77] Silcox, *A Place to Live and Work*, p. 63.
[78] George W. and Walter S. Bromley, *Atlas of the City of Philadelphia, 23rd and 35th Wards* (Philadelphia, 1894), plates 9-12.
[59] G. W. Baist, *Baist's Property Atlas of the City and County of Philadelphia, Penna, Complete in One Volume* (Philadelphia, 1895), plate 47.
[60] George W. and Walter S. Bromley, *Atlas of the City of Philadelphia, Complete in One Volume* (Philadelphia, 1895), Plate 48.
[81] Silcox, *A Place to Live and Work*, p. 59.

Avenue, connected the community to the Disston plant and the waterfront and reached out to Frankford Avenue, but there was no easy way to access neighborhoods adjacent to Tacony, including Wissinoming to the southwest, and Holmesburg to the northeast. Thus, not only the introduction of the trolley, but also the cutting through of Torresdale itself on which it ran in the first years of the twentieth century changed the character of Tacony's relationship to areas outside it. The introduction of the trolley, the conventional way in which most commuters traveled in Philadelphia, allowed workers unprecedented ability to travel to work at the Keystone works and other nearby factories. Part of the shift in Tacony to a Philadelphia neighborhood relied on Torresdale as a connector. It slowly became the twentieth-century main street of the community.

A second factor was the growing amount of construction outside Disston lands. By 1910, development in Tacony had clearly reached beyond the Disston holdings on the northeast, and spanned to Cottman Avenue. Torresdale Avenue linked Tacony to nearby Wissinoming, which had grown to significant size, and construction south of Hellerman Avenue was underway. As Silcox notes, in the early twentieth century, "Taconyites were now less likely to know their neighbors [and] the town had grown large enough to promote anonymity." It had also grown large enough to develop ethnic enclaves, including small groups of Italian, African-American, and Jewish immigrants who came to find work on the Tacony waterfront, and to share in the quality of life of the Disston workers.[82]

The period of World War I was a watershed for Tacony. In 1917, a group of residents formed the Tacony Fathers' Association. Their goal was "'better living conditions' . . . in a growing town that housed more strangers than friends."[83] The ideal, paternalistic workers' suburb in the city that Henry Disston created was no longer the isolated, relatively small utopian community blessed with "light and air" that it had been. While Keystone Saw continued to operate, and the Disstons and the company continued to support activities and organizations in Tacony, the bucolic separation of this community from the world around it had become a thing of the past. While Tacony continued to grow, and to remain a neighborhood closely tied to the Keystone factory into the period of World War II, that separate, suburban town was absorbed into the larger fabric of the city.

Conclusion

It could easily, and not inaccurately be argued that the creation of the Tacony community development was a matter of enlightened self-interest on Disston's part. In retrospect, it might be characterized as elitist, paternalistic, and controlling. By the standards of his age, however, and relative to the working and living conditions and choices available to industrial workers in Philadelphia, Disston offered his labor force not only better working circumstances, job security for themselves and other members of their family, and better working benefits, but also a suburban-style town and associated quality of life that represented a utopian vision of what a worker's community could be. It thus anticipated many other, similar efforts that would follow it and a significant step in the recognition of the importance of both good working and living

[82] Silcox, *A Place to Live and Work*, p. 71.
[83] Silcox, *A Place to Live and Work*, p. 70.

conditions for American industrial workers. The Tacony Disston Community Development Historic District therefore merits listing in the National Register for its significance under Criterion A in the areas of Community Planning and Development and Social History for its association with and important place in the history of intentional, idealistic company towns in Pennsylvania.

9. Major Bibliographical References

Bibliography (Cite the books, articles, and other sources used in preparing this form.)

Anon. "The Bessbrook Teetallers." *Friends' Intelligencer* 30, no. 27: 429-431.

Baist, G. W. *Baist's Property Atlas of the City and County of Philadelphia, Penna, Complete in One Volume*. Philadelphia, 1895.

Barnes, R. L. *Barnes New Map of the Consolidated City of Philadelphia*. Philadelphia, 1855.

Bishop, J. Leander, ed. *A History of American Manufactures from 1608 to 1860*. Philadelphia: Edward Young, 1868.

Bromley, George W. and Walter S. *Atlas of the City of Philadelphia, 23rd and 35th Wards*. Philadelphia, 1894.

_____. *Atlas of the City of Philadelphia, Complete in One Volume*. Philadelphia, 1895.

"Church of Grindstones." *Washington Post*, 14 April, 1916, p. 6.

Disston Real Estate Sales Book No. 1, p. 1, Collection Historical Society of Tacony.

Dripps, M. *Map of the Township of Oxford, Boroughs of Frankford and Bridesburg, with Parts of Bristol, N. Liberties and Cheltenham Townships*. Philadelphia, 1849.

Freedley, Edwin. *Philadelphia and Its Manufactures: A Hand-Book*. Philadelphia: Edward Young, 1859.

Hopkins, G. M. *City Atlas of Philadelphia by Wards, Complete in 7 Volumes, Vol. 3, 23rd Ward*. Philadelphia, 1876.

_____. *Atlas of the City of Philadelphia, 23rd Ward*. Philadelphia, 1887.

Hotchkin, Samuel F. *The Bristol Pike*. Philadelphia: George W. Jacobs & Co., 1893.

Hudson, Sam. *Pennsylvania and its Public Men*. Philadelphia: Hudson & Joseph, 1909.

Iatarola, Louis M. and Siobhán Gephart. *Tacony*. Charleston, SC: Arcadia Publishing, 2000.

Mosher, Anne E. "Something Better Than the Best": Industrial Restructuring, George McMurtry and the Creation of the Model Industrial Town of Vandergrift, Pennsylvania, 1883-

1901." *Annals of the Association of American Geographers*. 85, No. 1 (Mar., 1995): 84-107.

Mulrooney, Margaret M. "A Legacy of Coal: The Coal Company Towns of Southwestern Pennsylvania." *Perspectives in Vernacular Architecture*. 4 (1991): 130-137.

"Obituary." Philadelphia Inquirer, 18 March 1878, p.2.

Porteus, J. D. "The Nature of the Company Town." *Transactions of the Institute of British Geographers*, No. 51 (Nov., 1970): 127-142.

Scharf, J. Thomas, and Thompson Westcott. *History of Philadelphia*. Philadelphia: L. H. Everts & Co., 1884.

Scott, James D. *Scott and Moore's Map of the Consolidated City of Philadelphia*. Philadelphia: Scott and Moore, 1856.

Secretary of Internal Affairs of the Commonwealth of Pennsylvania. "The Keystone Saw, Tool, Steel and File Works." In *Annual Report of the Secretary of Internal Affairs of the Commonwealth of Pennsylvania, Part III: Industrial Statistics, vol. 15*. Harrisburg, PA: E. K. Meyers, 1888.

Shelton, Cynthia. "Labor and Capital in the Early Period of Manufacturing: The Failure of John Nicholson's Manufacturing Complex, 1793-1797." *Pennsylvania Magazine of History and Biography* 106, no. 3 (July, 1982): 341-364.

Silcox, Harry C. *A Place to Live and Work: The Henry Disston Saw Works and the Tacony Community of Philadelphia*. University Park: Pennsylvania State University Press, 1994.

_____. "Henry Disston's Model Industrial Community: Nineteenth-Century Paternalism in Tacony." *Pennsylvania Magazine of History and Biography* 114, No. 4 (Oct., 1990): 483-515.

_____. *Northeast Philadelphia: A Brief History*. Charleston, SC: The History Press, 2009.

Silcox, Harry C., ed. *The History of Tacony, Holmesburg and Mayfair: An Intergenerational Study*. Philadelphia: Brighton Press, 1992.

Weigley, Russell ed. *Philadelphia: A 300-Year History*. New York: W. W. Norton & Company, 1982.

Previous documentation on file (NPS):

____ preliminary determination of individual listing (36 CFR 67) has been requested
____ previously listed in the National Register
_X_ previously determined eligible by the National Register
____ designated a National Historic Landmark
_X__ recorded by Historic American Buildings Survey #PA 6692
____ recorded by Historic American Engineering Record # _____
____ recorded by Historic American Landscape Survey # _____

Primary location of additional data:

__X_ State Historic Preservation Office
____ Other State agency
____ Federal agency
____ Local government
____ University
____ Other
Name of repository: _____

Historic Resources Survey Number (if assigned): _____

---

10. Geographical Data

Acreage of Property appox. 158 acres

Use either the UTM system or latitude/longitude coordinates

Latitude/Longitude Coordinates
Datum if other than WGS84:_____
(enter coordinates to 6 decimal places)

1. Latitude: 39.977867 Longitude: -75.157340
2. Latitude: 39.377940 Longitude: -75.157058
3. Latitude: 39.370622 Longitude: -75.152408
4. Latitude: 39.971274 Longitude: -75.158438

Or
UTM References
Datum (indicated on USGS map):

☐ AD 1927 or ☐ NAD 1983

1. Zone: Easting: Northing:

2. Zone: Easting: Northing:

3. Zone: Easting: Northing:

4. Zone: Easting : Northing:

Verbal Boundary Description (Describe the boundaries of the property.)

Beginning at the south corner of Disston Park, and continuing northwest along the edge of Disston Park to its northwest boundary, continuing northeast along the edge of Disston Park to a point opposite the southwest boundary of 6602 Keystone Street, continuing northwest across Keystone Street and along the southwest boundary of 6602 Keystone Street to its northwest corner, continuing northeast along the northwest (rear) boundary of 6602 Keystone Street to its northern corner, continuing northwest along the southwest border of 6605 Tulip Street to its northwest corner, continuing across Tulip Street to the south corner of 6604 Tulip Street, continuing northwest along the boundary of this property to its northwest (rear) corner, continuing southwest along the rear (southeast) boundary of 6613 Edmund Street to its southern corner, continuing northwest along the southwest boundary of 6613 Edmund Street to it northwest corner, continuing across Edmund Street to the south corner of 6606 Edmund Street, continuing northwest along the southwest boundary of 6606 Edmund Street to its northwest corner where it meets the boundary of 6603 Hegerman Street, continuing northeast along the southeast boundary of 6603 Hegerman Street to its southeast corner, continuing northwest along the southwest boundary of 6607 Hegerman Street to its northwest corner, continuing across Hegerman Street to the south corner of 6606 Hegerman Street, continuing along the southwest boundary of 6606 Hegerman Street and 6607 Vandike Street to the northwest (front) edge of 6607 Vandike Street, continuing across Vandike Street to the south corner of 6608 Vandike Street, continuing northwest along the southwest boundary of 6608 Vandike Street to its west (rear) corner, continuing northeast along the rear of 6608 Vandike Street to the point where this property line meets the south corner of 6606 Torresdale Avenue, continuing northwest along the southwest boundary of 6606 Torresdale Avenue to its west (front) corner, continuing northwest across Torresdale Avenue to the south corner of 6610 Torresdale Avenue, continuing northwest along the southwest boundaries of 6610 Torresdale Avenue and 6621 Marsden Street to the west (front) corner of 6621 Marsden Street, continuing across Marsden Street to the south corner of 6608 Marsden Street, continuing northwest along the southwest boundary of 6608 Marsden Street to its west (rear) corner, continuing northeast along the northwest boundaries of 6608, 6610, and 6612 Marsden Street to the north (rear) corner of 6612 Marsden Street, continuing northwest along the southwest boundary of 6615 Ditman Street to its west (front) corner, continuing across

Ditman Street to the south (front) corner of 6608 Ditman Street, continuing northwest along the southwest border of 6608 Ditman Street to its west (rear) corner, continuing northeast along the rear property line of 6608-6644 Ditman Street to the south (rear) corner of 4560 Unruh Avenue, continuing northwest along the rear property lines of 4560-4550 Unruh Avenue, continuing across Unruh Avenue to the south (front) corner of 6630 Glenloch Street, continuing northwest along the southwest boundary of 6630 Glenloch Street to its west (rear) corner, continuing northeast along the rear property lines of 6630-6648 Glenloch Street, continuing across Unruh Avenue to the west (front) corner of 4513 Unruh Avenue, continuing northeast along the northwest boundary of 4513 Unruh Avenue and along the northwest (rear) boundaries of 6708-6742 Glenloch Street to the north (rear) corner of 6742 Glenloch Street, continuing northwest along the rear boundaries of 4506-4500 Knorr Street to a point in the middle of Jackson Street, continuing along the middle of Jackson Street to a point parallel with the southwest boundary of 6816 Jackson Street, continuing northwest across Jackson Street and along the southwest boundary of 6816 Jackson Street to its west (rear) corner, continuing northeast along the northwest boundary of 6816 Jackson Street to its north (rear) corner, continuing southeast along its northeast boundary to its east (front corner), continuing in a straight line to the center of Jackson Street, continuing northeast along the center of Jackson Street to the center of Longshore Avenue, continuing northwest along the center of Longshore Avenue to the center of Gillespie Street, continuing northeast along the center of Gillespie Street to a point parallel with the south corner (side rear) of 4414 Disston Street, continuing northwest along the rear property lines of 4414-4400 Disston Street, continuing northeast along the northwest boundary of 4400 Disston Street, across Disston Street and the northwest boundary of 4401 Disston Street to the north (side rear) corner of 4401 Disston Street, continuing southeast along the rear (northeast) property lines of 4401 and 4415 Disston Street to a point in the middle of Gillespie Street, continuing northeast along the middle of Gillespie Street to a point in parallel with the west (front) corner of 6651 Gillespie Street, continuing southeast along the southwest boundary of 6651 Gillespie Street to its south (rear) corner, continuing northeast along its southeast boundary and to a point in the middle of Tyson Avenue, continuing southeast along the middle of Tyson Avenue to a point parallel with the west (side rear) corner of 7000 Torresdale Avenue, continuing northeast along the rear of the property lines of 7000-7048 Torresdale Avenue and to a point in the middle of Princeton Avenue, continuing southeast along the middle of Princeton Avenue to the middle of Torresdale Avenue, continuing southwest along the middle of Torresdale to a point parallel with the north (front) corner of 7051 Torresdale Avenue, continuing southeast along the northeast (side) boundaries of 7051 Torresdale Avenue and 7502 Vandike Street and to a point in the middle of Vandike Street, continuing northeast in the middle of Vandike Street to a point in the middle of Princeton Avenue, continuing southeast along the middle of Princeton Avenue to a point in the middle of Edmund Street, continuing southwest along the middle of Edmund Street to a point parallel with the west corner of 4824 Princeton Avenue, continuing southeast along the rear boundary of 4824 Princeton Avenue to its south corner, continuing northeast along the rear of 7048-7050 Tulip Street to the north (rear) corner of 7050 Tulip Street, continuing southeast along its northeast boundary and to a point in the middle of Tulip Street, continuing northeast to a point in the middle of Princeton Avenue, continuing southeast along the middle of Princeton

Avenue to a point parallel with the east corner of Disston Park, continuing southwest along the southeast edge of Disston Park to the point of beginning.

Boundary Justification (Explain why the boundaries were selected.)

This boundary corresponds to the limits of the developed portion of the Disston holdings in the Tacony section of Philadelphia at the end World War I, after which point the Disston-created community was no longer self-contained, and Disston Park, which was the main designed landscape feature and buffer for this community.

---

11. Form Prepared By

name/title: Emily T. Cooperman, Ph.D, Senior Consultant
organization: Preservation Design Partnership, Llc.
street & number: 30 South 17th Street, Suite #1301
city or town: Philadelphia state: PA zip code:19103
e-mail etcooperman@comcast.net
telephone:267-702-0778 date:12/14/15

Additional Documentation

Submit the following items with the completed form:

- **Maps:** A **USGS map** or equivalent (7.5 or 15 minute series) indicating the property's location.
- **Sketch map** for historic districts and properties having large acreage or numerous resources. Key all photographs to this map.
- **Additional items:** (Check with the SHPO, TPO, or FPO for any additional items.)

Photographs

Submit clear and descriptive photographs. The size of each image must be 1600x1200 pixels (minimum), 3000x2000 preferred, at 300 ppi (pixels per inch) or larger. Key all photographs to the sketch map. Each photograph must be numbered and that number must correspond to the photograph number on the photo log. For simplicity, the name of the photographer, photo date, etc. may be listed once on the photograph log and doesn't need to be labeled on every photograph.

Photo Log

Name of Property: Tacony Disston Community Development Historic District

City or Vicinity: Philadelphia

County: Philadelphia State: Pennsylvania

Photographer: Emily T. Cooperman, John M. Evans

Date Photographed: See table

Description of Photograph(s) and number, include description of view indicating direction of camera: See table

#	Date	Photographer	Description of view
1	12/15/2015	Emily Cooperman	6600-6606 Tulip Street, looking northeast along former Salter's Lane, the southwestern boundary of the Disston estate
2	12/15/2015	E. Cooperman	6500 block of Tulip Street, looking west from Magee St.
3	12/15/2015	E. Cooperman	6750-6766 Hegerman Street, looking west
4	12/15/2015	E. Cooperman	"Castle Row", 6600 block Tulip Street, looking west
5	11/14/2014	E. Cooperman	7000-7016 Hegerman Street, looking north
6	12/15/2015	E. Cooperman	6800 block Hegerman Street, looking west
7	11/14/2014	E. Cooperman	6800 Block Ditman Street, looking southwest from Longshore Avenue
8	12/15/2015	E. Cooperman	7000 block Tulip Street, southwestern end, looking west across Tyson Avenue to 6900 block Tulip Street
9	12/15/2015	E. Cooperman	6900 block Tulip Street, looking north from Disston St. intersection
10	12/15/2015	E. Cooperman	4700 block Unruh Avenue, northeast side, looking east
11	12/15/2015	E. Cooperman	4700 block Disston Street, northeast side, looking north
12	12/15/2015	E. Cooperman	6900 block Disston Street, southwest side, looking west from Tulip Street
13	12/15/2015	E. Cooperman	6900 block Hegerman Street, southeast side, looking east
14	12/15/2015	E. Cooperman	6900 block Hegerman Street, looking west from near Disston Street intersection
15	12/15/2015	E. Cooperman	4712-08 Disston Street, looking west
16	12/15/2015	E. Cooperman	4900 block Knorr Street, looking north at northeast side from Keystone Street
17	12/15/2015	E. Cooperman	4900 block Longshore Avenue, looking north at northeast side from Keystone Street
18	3/28/2013	John M. Evans	Tacony Methodist Church, looking south from Longshore Avenue
19	12/15/2015	E. Cooperman	Tacony Baptist Church, looking east from Disston Street

20	11/14/2014	E. Cooperman	German Evangelical Lutheran Church (St. Petri), looking north from Jackson Street
21	12/15/2015	E. Cooperman	Disston Memorial Presbyterian Church, looking west from Tyson Avenue
22	12/15/2015	E. Cooperman	St. Leo the Great Church, looking north from Disston Park
23	12/15/2015	E. Cooperman	Mary Disston School, looking north from Longshore Avenue
24	12/15/2015	E. Cooperman	4800 block, Longshore Avenue, with Tacony Music Hall, looking southeast
25	3/27/2013	J. Evans	Tacony Trust Fund, looking south from Longshore Avenue
26	3/29/2013	J. Evans	Tacony Branch, Free Library of Philadelphia, looking northwest from Torresdale Avenue
27	3/27/2013	J. Evans	Thomas South residence, 6932 Keystone Street, looking north from the intersection of Keystone Street and Disston Street
28	12/15/2015	E. Cooperman	Disston Park, looking east from Longshore Avenue, with Keystone Street at left
29	12/15/2015	E. Cooperman	Used grindstone wall, Disston Recreation Center, looking northwest on Longshore Avenue near the intersection of Glenloch Street

Paperwork Reduction Act Statement: This information is being collected for applications to the National Register of Historic Places to nominate properties for listing or determine eligibility for listing, to list properties, and to amend existing listings. Response to this request is required to obtain a benefit in accordance with the National Historic Preservation Act, as amended (16 U.S.C.460 et seq.).
Estimated Burden Statement: Public reporting burden for this form is estimated to average 100 hours per response including time for reviewing instructions, gathering and maintaining data, and completing and reviewing the form. Direct comments regarding this burden estimate or any aspect of this form to the Office of Planning and Performance Management. U.S. Dept. of the Interior, 1849 C. Street, NW, Washington, DC.

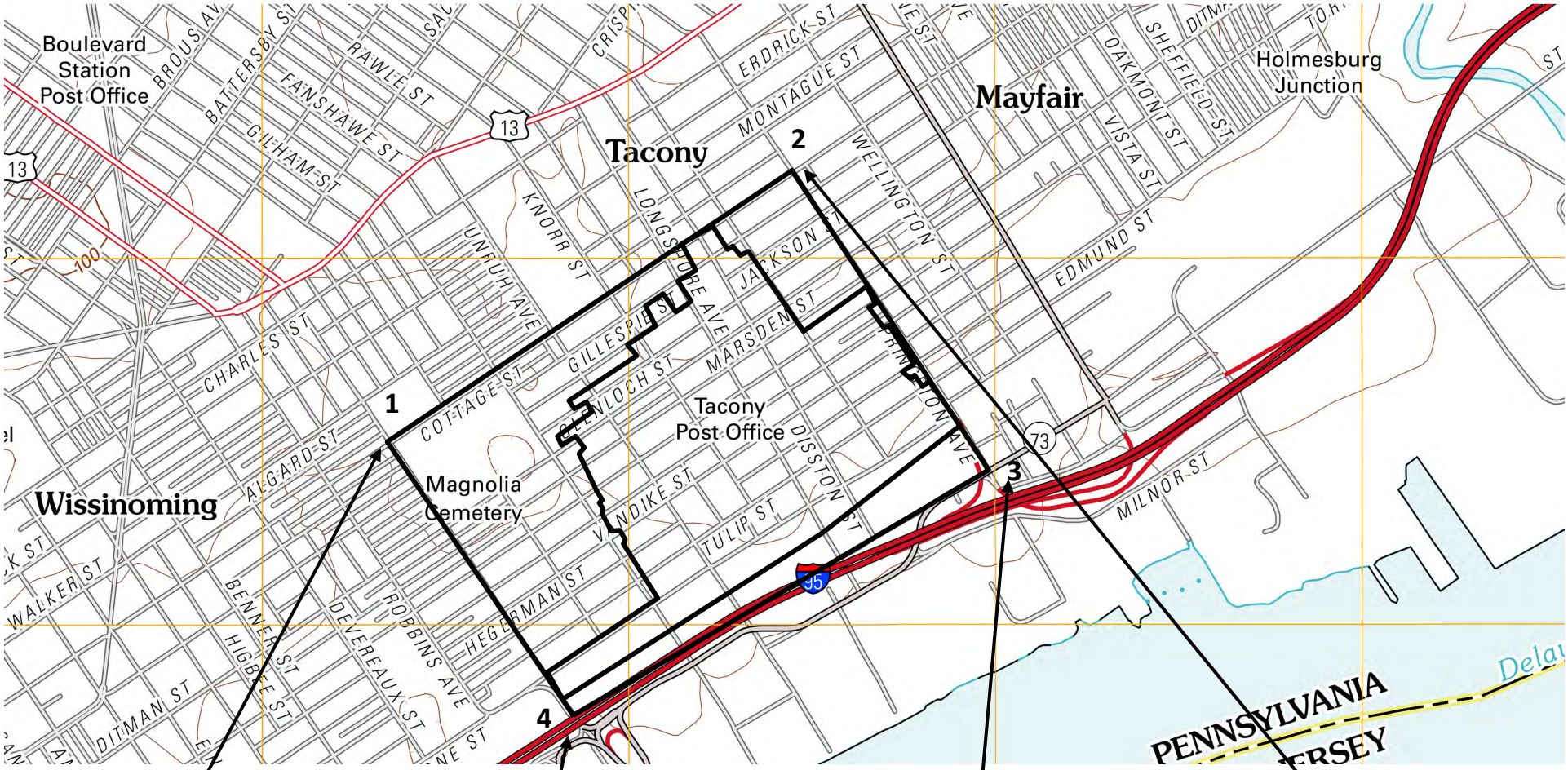

1: Lat/Long: 39.9778672842531° / - 75.1573401074019°

4: Lat/Long: 39.971274755° / -75.1584388725699°

3: Lat/Long: 39.9706224981317° / -75.1524085210614°

2: Lat/Long: 39.977940641434° / -75.1570583155203°

Detail, USGS Frankford Quadrangle, Pennsylvania-New Jersey, 7.5 Minute Series, 2010, Showing **Tacony Disston Community Development Historic District** Boundaries

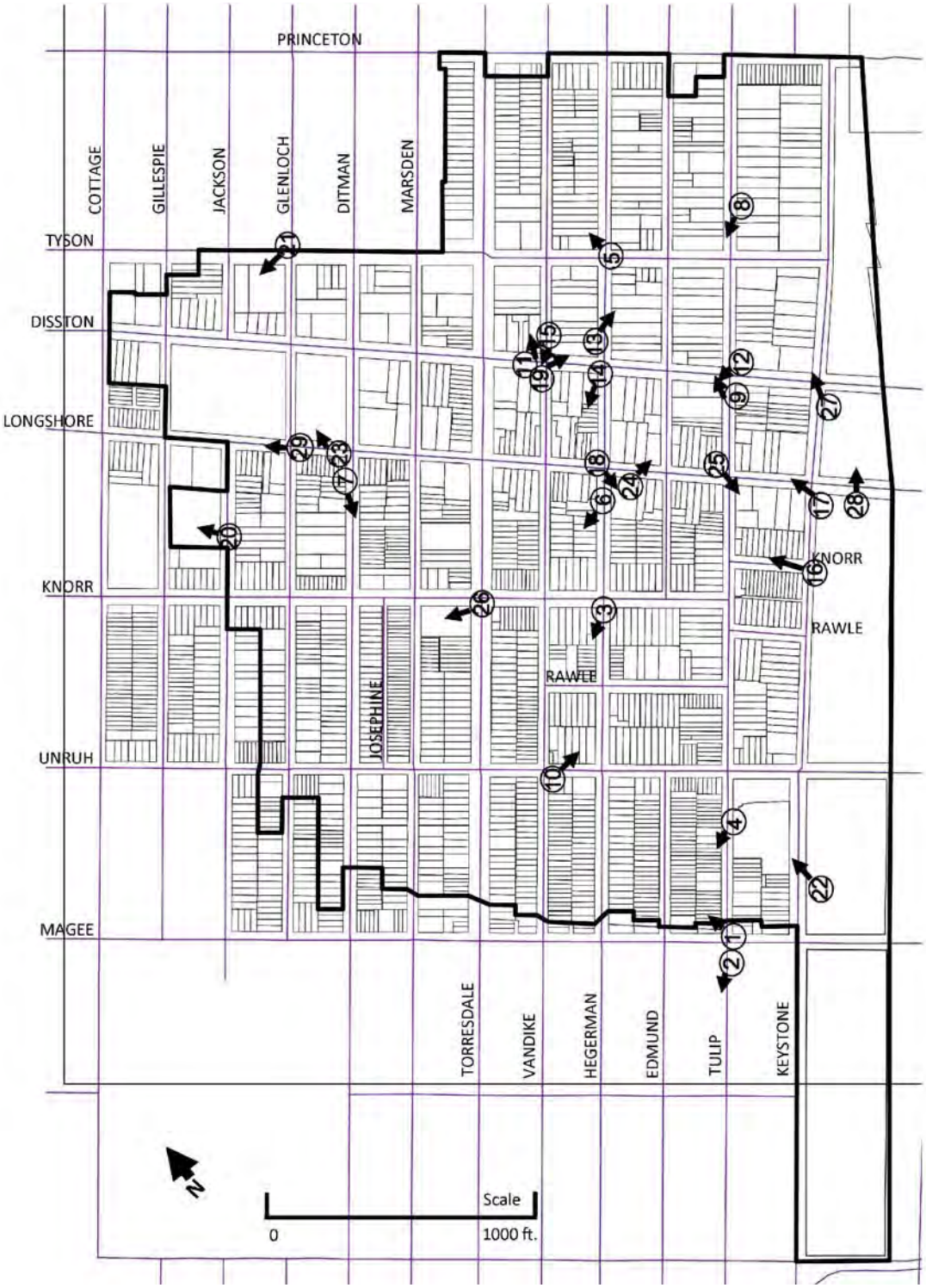

Photo Sketch plan

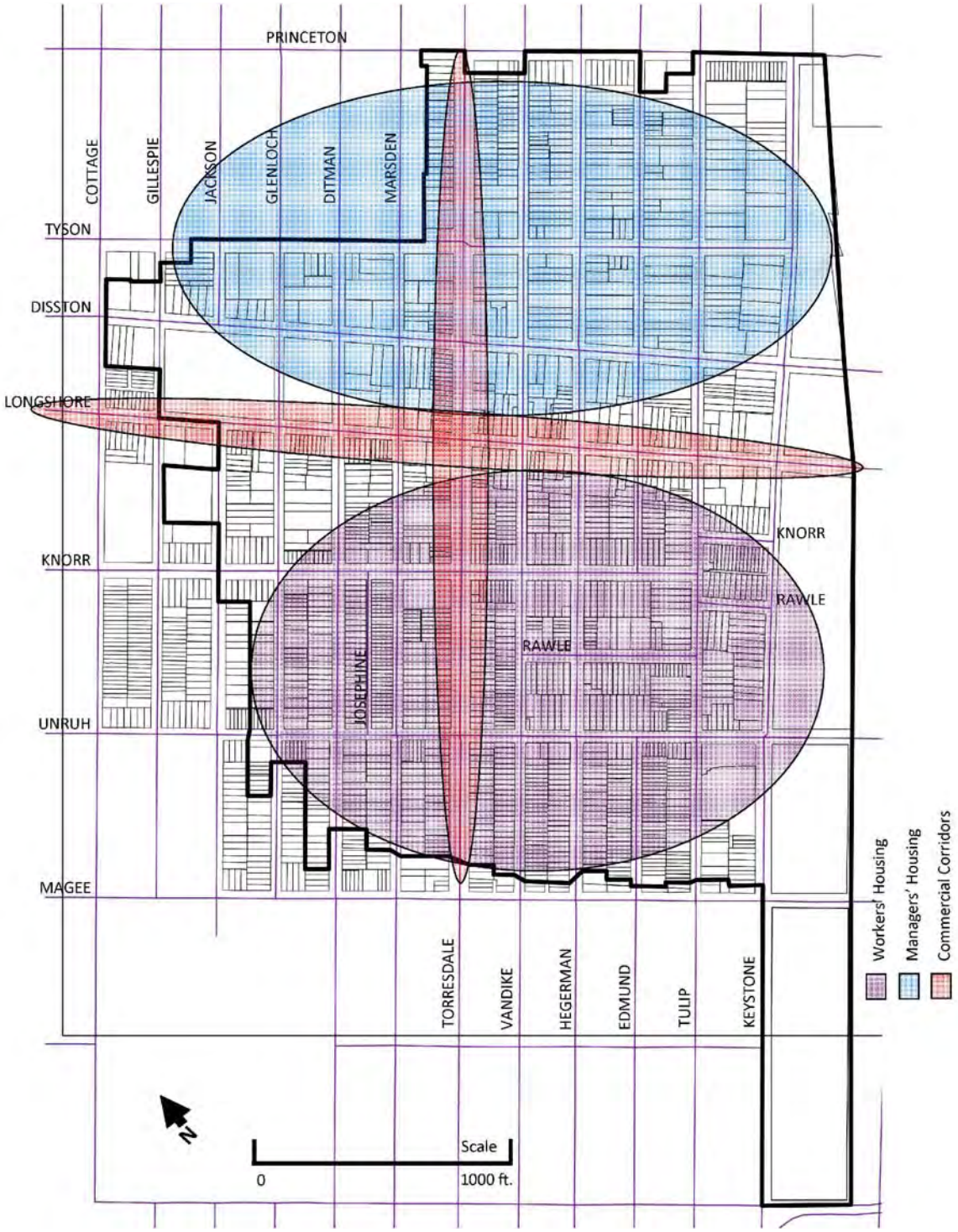

Figure 1. Zones in Tacony Disston Community Development Historic District

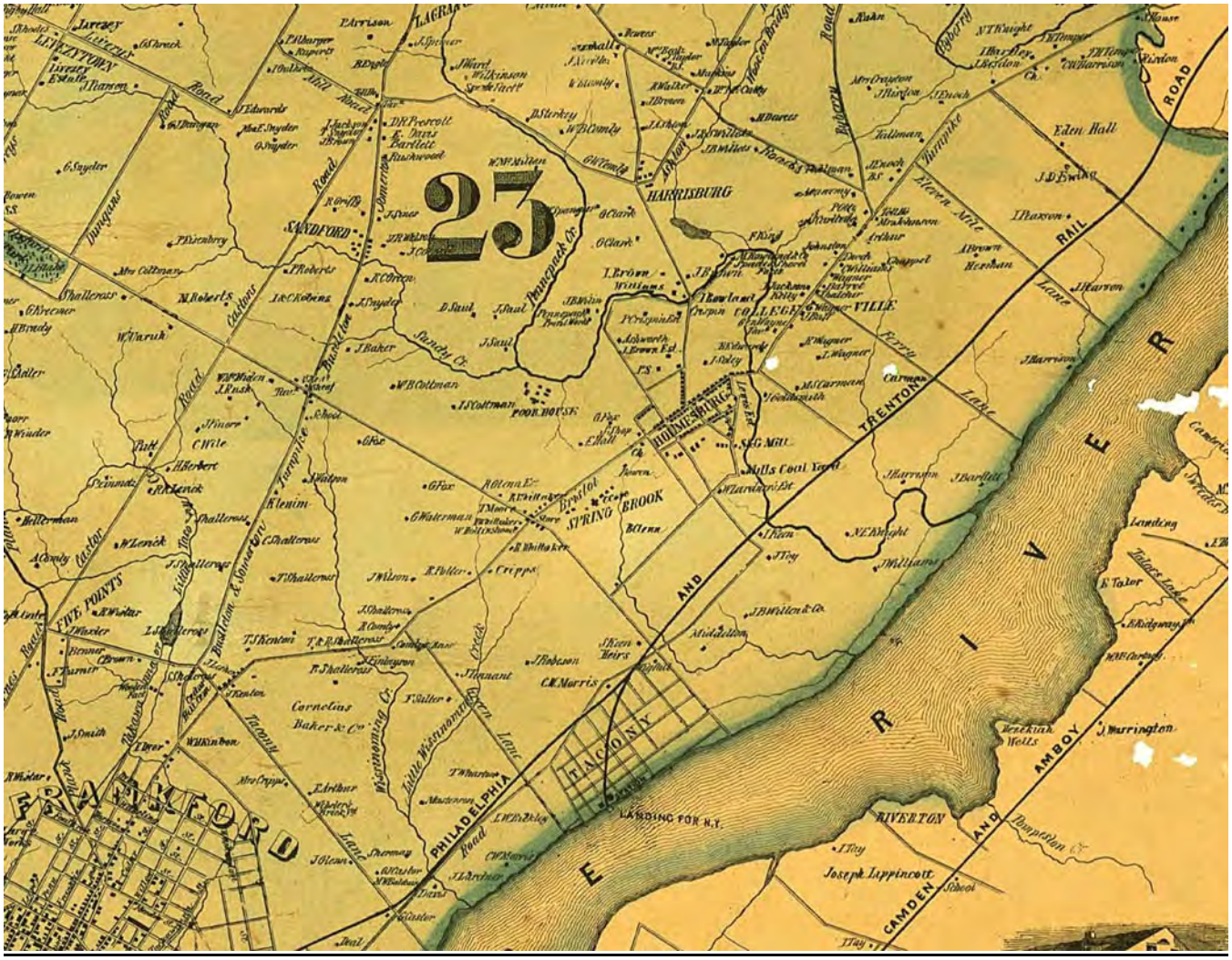

Figure 2. Detail, James D. Scott, *Scott and Moore's Map of the Consolidated City of Philadelphia* (Philadelphia: Scott and Moore, 1856).

Figure 3. Detail, Plate J, G. M. Hopkins, *City Atlas of Philadelphia by Wards, Complete in 7 Volumes, Vol. 3, 23rd Ward* (Philadelphia, 1876).

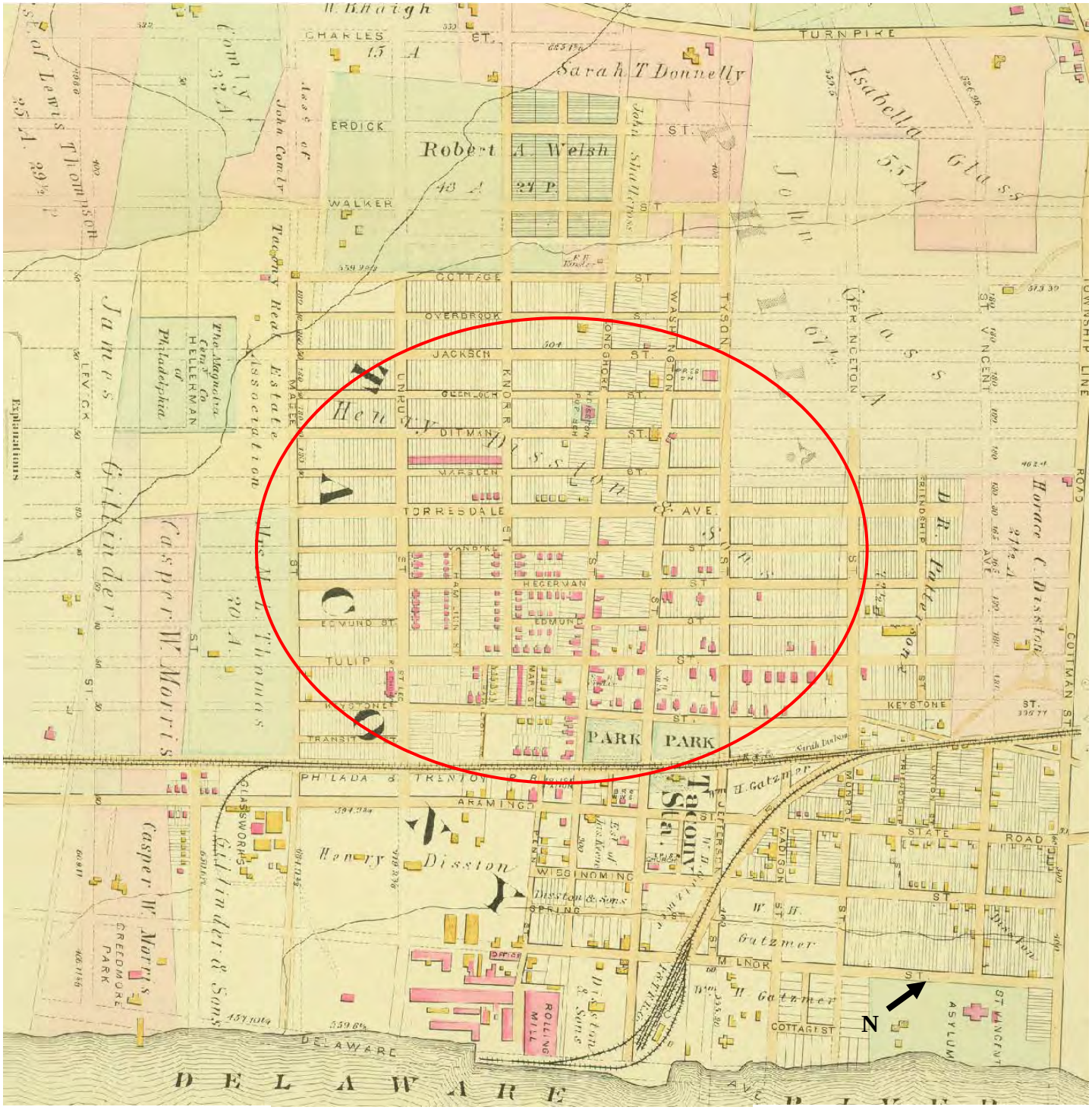

Figure 4. Detail, Plate 8, G. M. Hopkins, *Atlas of the City of Philadelphia, 23rd Ward* (Philadelphia, 1887). North at upper right corner.

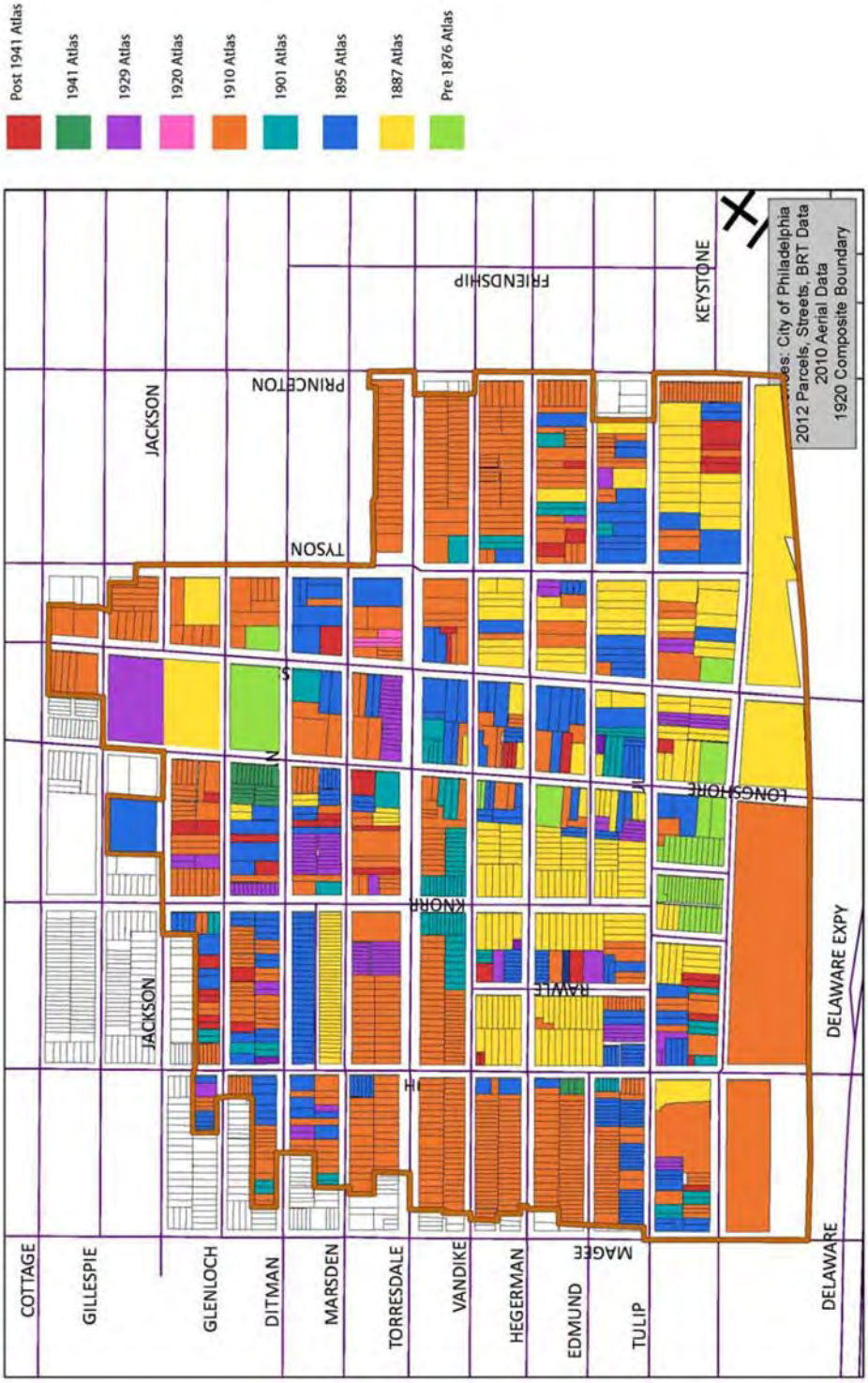

Figure 5. Periods of construction, buildings in Tacony Disston Community Development District.

PARCEL No.	PHCRID	ADDRESS	BUILT	RANGE	RESOURCE TYPE	DESIGN	HISTORIC FUNCTION	SUB FUNCTION	CURRENT FUNCTION	CONDITION	MATERIAL	STYLE	CONTRIBUTING STATUS	OTHER COMMENTS
552184800	1007	4400 DISSTON ST	1910	1901-1910	Building	House	Domestic	Single Dwelling	Single Dwelling	Good	Brick	Colonial Revival	Contributes	
552189500	1008	4401 DISSTON ST	1910	1901-1910	Building	Twin	Domestic	Single Dwelling	Single Dwelling	Good	Brick	Colonial Revival	Contributes	
552184900	1009	4402 DISSTON ST	1910	1901-1910	Building	Twin	Domestic	Single Dwelling	Single Dwelling	Good	Brick	Colonial Revival	Contributes	
552185000	1010	4404 DISSTON ST	1910	1901-1910	Building	Twin	Domestic	Single Dwelling	Single Dwelling	Good	Brick	Colonial Revival	Contributes	
552185100	1011	4406 DISSTON ST	1910	1901-1910	Building	Twin	Domestic	Single Dwelling	Single Dwelling	Good	Brick	Colonial Revival	Contributes	
552185200	1012	4414 DISSTON ST	1910	1901-1910	Building	House	Domestic	Single Dwelling	Single Dwelling	Good	Brick	Colonial Revival	Contributes	
552189600	1013	4415 DISSTON ST	1910	1901-1910	Building	House	Domestic	Single Dwelling	Single Dwelling	Fair	Brick	Colonial Revival	Contributes	Also garage
552189700	1014	4417 DISSTON ST	1910	1901-1910	Building	Twin	Domestic	Single Dwelling	Single Dwelling	Good	Brick	Colonial Revival	Contributes	
552189800	1015	4419 DISSTON ST	1910	1901-1910	Building	Twin	Domestic	Single Dwelling	Single Dwelling	Good	Brick	Colonial Revival	Contributes	
552189900	1016	4421 DISSTON ST	1910	1901-1910	Building	Twin	Domestic	Single Dwelling	Single Dwelling	Fair	Brick	Colonial Revival	Contributes	
552190000	1017	4423 DISSTON ST	1887	1876-1887	Building	Twin	Domestic	Single Dwelling	Single Dwelling	Good	Brick	Colonial Revival	Contributes	
552190100	1018	4425 DISSTON ST	1910	1901-1910	Building	Twin	Domestic	Single Dwelling	Single Dwelling	Good	Brick	Colonial Revival	Contributes	
552190200	1019	4427 DISSTON ST	1910	1901-1910	Building	Twin	Domestic	Single Dwelling	Single Dwelling	Good	Brick	Colonial Revival	Contributes	
412038900	1020	4501 DISSTON ST	1910	1901-1910	Building	House	Domestic	Single Dwelling	Single Dwelling	Good	Brick	Bungalow/Craftsman	Contributes	Also garage
412039000	1021	4503 DISSTON ST	1910	1901-1910	Building	Twin	Domestic	Single Dwelling	Single Dwelling	Good	Brick	Bungalow/Craftsman	Contributes	
412039100	1022	4505 DISSTON ST	1910	1901-1910	Building	Twin	Domestic	Single Dwelling	Single Dwelling	Fair	Brick	Bungalow/Craftsman	Contributes	
412039200	1023	4507 DISSTON ST	1910	1901-1910	Building	Twin	Domestic	Single Dwelling	Single Dwelling	Good	Brick	Bungalow/Craftsman	Contributes	
412039300	1024	4509 DISSTON ST	1910	1901-1910	Building	Twin	Domestic	Single Dwelling	Single Dwelling	Good	Brick	Bungalow/Craftsman	Contributes	
412035800	1025	4600 DISSTON ST	1901	1895-1901	Building	House	Domestic	Single Dwelling	Single Dwelling	Good	Brick	Queen Anne	Contributes	
412035900	1026	4612 DISSTON ST	1895	1887-1895	Building	Twin	Domestic	Single Dwelling	Single Dwelling	Fair	Brick	Queen Anne	Contributes	
412036000	1027	4614 DISSTON ST	1895	1887-1895	Building	Twin	Domestic	Single Dwelling	Single Dwelling	Fair	Brick	Queen Anne	Contributes	
412036100	1028	4618 DISSTON ST	1910	1901-1910	Building	Twin	Domestic	Multiple Dwelling	Multiple Dwelling	Fair	Brick	Queen Anne	Contributes	
412036200	1029	4620 DISSTON ST	1910	1901-1910	Building	Twin	Domestic	Multiple Dwelling	Multiple Dwelling	Fair	Brick	Queen Anne	Contributes	
412036300	1030	4622 DISSTON ST	1895	1887-1895	Building	Twin	Domestic	Single Dwelling	Single Dwelling	Good	Brick	Queen Anne	Contributes	
412036400	1031	4624 DISSTON ST	1895	1887-1895	Building	Twin	Domestic	Single Dwelling	Single Dwelling	Good	Brick	Queen Anne	Contributes	
412039700	1032	4701-03 DISSTON ST	1895	1887-1895	Building	Twin	Domestic	Single Dwelling	Single Dwelling	Good	Brick	Queen Anne	Contributes	
412039800	1033	4705 DISSTON ST	1910	1901-1910	Building	Twin	Domestic	Single Dwelling	Single Dwelling	Good	Brick	Queen Anne	Contributes	
412036700	1034	4708 DISSTON ST	1895	1887-1895	Building	House	Domestic	Single Dwelling	Single Dwelling	Fair	Stone	Shingle Style	Contributes	
412039900	1035	4709 DISSTON ST	1910	1901-1910	Building	Twin	Domestic	Single Dwelling	Single Dwelling	Good	Brick	Colonial Revival	Contributes	
412040000	1036	4711 DISSTON ST	1910	1901-1910	Building	Twin	Domestic	Single Dwelling	Single Dwelling	Good	Brick	Colonial Revival	Contributes	
412036800	1037	4712 DISSTON ST	1895	1887-1895	Building	House	Domestic	Single Dwelling	Single Dwelling	Good	Stone	Colonial Revival	Contributes	Also garage
412036900	1038	4716 DISSTON ST	1895	1887-1895	Building	Twin	Domestic	Single Dwelling	Single Dwelling	Fair	Brick	Colonial Revival	Contributes	Also garage
412037000	1039	4718 DISSTON ST	1895	1887-1895	Building	Twin	Domestic	Single Dwelling	Single Dwelling	Fair	Stucco	Colonial Revival	Contributes	
412037001	1040	4720 DISSTON ST	1895	1887-1895	Building	House	Domestic	Single Dwelling	Single Dwelling	Fair	Stone	Tudor Revival	Contributes	
412037200	1041	4724 DISSTON ST	1887	1876-1887	Building	House	Domestic	Single Dwelling	Single Dwelling	Good	Brick	Second Empire	Contributes	
412037300	1042	4800-04 DISSTON ST	1895	1887-1895	Building	House	Domestic	Single Dwelling	Multiple Dwelling	Good	Brick	Queen Anne	Contributes	
412037400	1043	4806 DISSTON ST	1895	1887-1895	Building	Twin	Domestic	Single Dwelling	Single Dwelling	Good	Brick	Second Empire	Contributes	
412037500	1044	4808 DISSTON ST	1895	1887-1895	Building	Twin	Domestic	Single Dwelling	Multiple Dwelling	Good	Brick	Second Empire	Contributes	
412037600	1045	4812 DISSTON ST	1895	1887-1895	Building	Twin	Domestic	Single Dwelling	Single Dwelling	Fair	Stucco	Second Empire	Contributes	
412037700	1046	4814 DISSTON ST	1895	1887-1895	Building	Twin	Domestic	Single Dwelling	Single Dwelling	Fair	Brick	Second Empire	Contributes	
412037800	1047	4818 DISSTON ST	1910	1901-1910	Building	House	Domestic	Single Dwelling	Single Dwelling	Good	Brick	Colonial Revival	Contributes	
412040400	1048	4901 DISSTON ST	1901	1895-1901	Building	House	Domestic	Single Dwelling	Single Dwelling	Good	Brick	Colonial Revival	Contributes	
411223100	1055	6608 DITMAN ST	1910	1901-1910	Building	Twin	Domestic	Single Dwelling	Single Dwelling	Good	Brick	Eastlake	Contributes	
411223200	1057	6610 DITMAN ST	1910	1901-1910	Building	Twin	Domestic	Single Dwelling	Single Dwelling	Good	Brick	Eastlake	Contributes	
411223300	1059	6612 DITMAN ST	1910	1901-1910	Building	Twin	Domestic	Single Dwelling	Single Dwelling	Fair	Stucco	Eastlake	Does not contribute to Resource	
411223400	1062	6614 DITMAN ST	1910	1901-1910	Building	Twin	Domestic	Single Dwelling	Single Dwelling	Fair	Siding	Eastlake	Does not contribute to Resource	
411243200	1063	6615 DITMAN ST	1910	1901-1910	Building	Twin	Domestic	Single Dwelling	Single Dwelling	Good	Brick	Eastlake	Contributes	
411223500	1064	6616 DITMAN ST	1910	1901-1910	Building	Twin	Domestic	Single Dwelling	Single Dwelling	Good	Brick	Eastlake	Contributes	
411243300	1065	6617 DITMAN ST	1910	1901-1910	Building	Twin	Domestic	Single Dwelling	Single Dwelling	Good	Brick	Eastlake	Contributes	
411223600	1066	6618 DITMAN ST	1910	1901-1910	Building	Twin	Domestic	Single Dwelling	Single Dwelling	Fair	Stucco	Eastlake	Does not contribute to Resource	
411243400	1067	6619 DITMAN ST	1928	1920-1928	Building	Twin	Domestic	Single Dwelling	Single Dwelling	Good	Brick	Eastlake	Contributes	
411243500	1068	6621 DITMAN ST	1928	1920-1928	Building	Twin	Domestic	Single Dwelling	Single Dwelling	Good	Brick	Eastlake	Contributes	
411243600	1069	6623 DITMAN ST	1941	1929-1941	Building	Twin	Domestic	Single Dwelling	Single Dwelling	Good	Brick	Eastlake	Contributes	
411223700	1070	6624 DITMAN ST	1910	1901-1910	Building	Twin	Domestic	Single Dwelling	Single Dwelling	Fair	Brick	Eastlake	Contributes	
411243700	1071	6625 DITMAN ST	1910	1901-1910	Building	Twin	Domestic	Single Dwelling	Single Dwelling	Fair	Brick	Eastlake	Contributes	
411223800	1072	6626 DITMAN ST	1910	1901-1910	Building	Twin	Domestic	Single Dwelling	Single Dwelling	Fair	Brick	Eastlake	Contributes	
411243804	1073	6627 DITMAN ST	1895	1887-1895	Building	Twin	Domestic	Single Dwelling	Single Dwelling	Fair	Brick	Eastlake	Contributes	
411223900	1074	6628 DITMAN ST	1910	1901-1910	Building	Rowhouse	Domestic	Single Dwelling	Single Dwelling	Fair	Brick	Eastlake	Contributes	
411243900	1075	6629 DITMAN ST	1895	1887-1895	Building	Twin	Domestic	Single Dwelling	Single Dwelling	Fair	Brick	Eastlake	Contributes	
411224000	1076	6630 DITMAN ST	1910	1901-1910	Building	Rowhouse	Domestic	Single Dwelling	Single Dwelling	Good	Brick	Eastlake	Contributes	

PARCEL No.	PHCRID	ADDRESS	BUILT	RANGE	RESOURCE TYPE	DESIGN	HISTORIC FUNCTION	SUB FUNCTION	CURRENT FUNCTION	CONDITION	MATERIAL	STYLE	CONTRIBUTING STATUS	OTHER COMMENTS
411224100	1077	6632 DITMAN ST	1910	1901-1910	Building	Rowhouse	Domestic	Single Dwelling	Single Dwelling	Good	Brick	Eastlake	Contributes	
411244000	1078	6633 DITMAN ST	1910	1901-1910	Building	House	Domestic	Single Dwelling	Single Dwelling	Fair	Stucco	Eastlake	Contributes	
411224200	1079	6634 DITMAN ST	1910	1901-1910	Building	Rowhouse	Domestic	Single Dwelling	Single Dwelling	Fair	Brick	Eastlake	Contributes	
411224300	1080	6636 DITMAN ST	1910	1901-1910	Building	Rowhouse	Domestic	Single Dwelling	Single Dwelling	Fair	Brick	Eastlake	Contributes	
411224400	1082	6638 DITMAN ST	1895	1887-1895	Building	Twin	Domestic	Single Dwelling	Single Dwelling	Good	Brick	Second Empire	Contributes	
411244200	1083	6637-39 DITMAN ST	1895	1887-1895	Building	Twin	Domestic	Single Dwelling	Vacant	Poor	Brick	Second Empire	Contributes	
411224500	1084	6640 DITMAN ST	1895	1887-1895	Building	Twin	Domestic	Single Dwelling	Single Dwelling	Fair	Brick	Second Empire	Contributes	
411224610	1085	6642 DITMAN ST	1910	1901-1910	Building	Twin	Domestic	Single Dwelling	Single Dwelling	Good	Brick	Second Empire	Contributes	Also garage
411224700	1086	6644 DITMAN ST	1910	1901-1910	Building	Twin	Domestic	Single Dwelling	Single Dwelling	Good	Brick	Second Empire	Contributes	
411224800	1087	6646 DITMAN ST	1895	1887-1895	Building	Twin	Domestic	Single Dwelling	Single Dwelling	Good	Brick	Second Empire	Contributes	
411224900	1088	6648 DITMAN ST	1895	1887-1895	Building	Twin	Domestic	Single Dwelling	Single Dwelling	Good	Brick	Second Empire	Contributes	
412346300	1089	6700 DITMAN ST	1928	1920-1928	Building	House	Domestic	Single Dwelling	Single Dwelling	Good	Brick	Eastlake	Contributes	Also garage
412357600	1090	6701 DITMAN ST	1895	1887-1895	Building	Twin	Domestic	Single Dwelling	Single Dwelling	Fair	Stucco	Eastlake	Contributes	Also garage
412346400	1091	6702 DITMAN ST	1901	1895-1901	Building	Twin	Domestic	Single Dwelling	Single Dwelling	Good	Brick	Colonial Revival	Contributes	
412357700	1092	6703 DITMAN ST	1895	1887-1895	Building	Twin	Domestic	Single Dwelling	Single Dwelling	Good	Brick	Eastlake	Contributes	
412346500	1093	6704 DITMAN ST	1901	1895-1901	Building	Twin	Domestic	Single Dwelling	Single Dwelling	Good	Brick	Colonial Revival	Contributes	
412357800	1094	6705 DITMAN ST	1895	1887-1895	Building	Twin	Domestic	Single Dwelling	Single Dwelling	Fair	Brick	Eastlake	Contributes	
412346600	1095	6706 DITMAN ST	1895	1887-1895	Building	Twin	Domestic	Single Dwelling	Single Dwelling	Good	Brick	Second Empire	Contributes	
412357900	1096	6707 DITMAN ST	1895	1887-1895	Building	Twin	Domestic	Single Dwelling	Single Dwelling	Good	Brick	Eastlake	Contributes	
412346700	1097	6708 DITMAN ST	1895	1887-1895	Building	Twin	Domestic	Single Dwelling	Single Dwelling	Fair	Brick	Second Empire	Contributes	
412358000	1098	6709 DITMAN ST	1895	1887-1895	Building	Twin	Domestic	Single Dwelling	Single Dwelling	Fair	Brick	Eastlake	Contributes	
412346800	1099	6710 DITMAN ST	1910	1901-1910	Building	Twin	Domestic	Single Dwelling	Single Dwelling	Good	Brick	Colonial Revival	Contributes	
412358100	1100	6711 DITMAN ST	1895	1887-1895	Building	Twin	Domestic	Single Dwelling	Single Dwelling	Good	Brick	Eastlake	Contributes	
412346900	1101	6712 DITMAN ST	1910	1901-1910	Building	Twin	Domestic	Single Dwelling	Single Dwelling	Fair	Brick	Colonial Revival	Contributes	
412358200	1102	6713 DITMAN ST	1895	1887-1895	Building	Twin	Domestic	Single Dwelling	Single Dwelling	Fair	Brick	Eastlake	Contributes	
412347000	1103	6714 DITMAN ST	1910	1901-1910	Building	Twin	Domestic	Single Dwelling	Single Dwelling	Fair	Stucco	Colonial Revival	Does not contribute to Resource	
412358300	1104	6715 DITMAN ST	1895	1887-1895	Building	Twin	Domestic	Single Dwelling	Single Dwelling	Good	Brick	Eastlake	Contributes	
412347100	1105	6716 DITMAN ST	1910	1901-1910	Building	Twin	Domestic	Single Dwelling	Single Dwelling	Good	Brick	Colonial Revival	Contributes	
412358400	1106	6717 DITMAN ST	1895	1887-1895	Building	Twin	Domestic	Single Dwelling	Single Dwelling	Good	Brick	Eastlake	Contributes	
412347200	1107	6718 DITMAN ST	1910	1901-1910	Building	Twin	Domestic	Single Dwelling	Single Dwelling	Good	Brick	Colonial Revival	Contributes	
412358500	1108	6719 DITMAN ST	1895	1887-1895	Building	Twin	Domestic	Single Dwelling	Single Dwelling	Fair	Brick	Eastlake	Contributes	
412347300	1109	6720 DITMAN ST	1910	1901-1910	Building	Twin	Domestic	Single Dwelling	Single Dwelling	Good	Brick	Colonial Revival	Contributes	
412358600	1110	6721 DITMAN ST	1895	1887-1895	Building	Twin	Domestic	Single Dwelling	Single Dwelling	Fair	Brick	Eastlake	Contributes	
412347400	1111	6722 DITMAN ST	1928	1920-1928	Building	Twin	Domestic	Single Dwelling	Single Dwelling	Good	Brick	Colonial Revival	Contributes	
412358700	1112	6723 DITMAN ST	1895	1887-1895	Building	Twin	Domestic	Single Dwelling	Single Dwelling	Fair	Brick	Eastlake	Contributes	
412347500	1113	6724 DITMAN ST	1928	1920-1928	Building	Twin	Domestic	Single Dwelling	Single Dwelling	Good	Brick	Colonial Revival	Contributes	Also garage
412358800	1114	6725 DITMAN ST	1895	1887-1895	Building	Twin	Domestic	Single Dwelling	Single Dwelling	Good	Brick	Eastlake	Contributes	
412347600	1115	6726 DITMAN ST	1910	1901-1910	Building	Twin	Domestic	Single Dwelling	Single Dwelling	Good	Brick	Eastlake	Contributes	
412358900	1116	6727 DITMAN ST	1895	1887-1895	Building	Twin	Domestic	Single Dwelling	Single Dwelling	Good	Brick	Eastlake	Contributes	
412347700	1117	6728 DITMAN ST	1910	1901-1910	Building	Twin	Domestic	Single Dwelling	Single Dwelling	Good	Brick	Eastlake	Contributes	
412359000	1118	6729 DITMAN ST	1895	1887-1895	Building	Twin	Domestic	Single Dwelling	Single Dwelling	Fair	Brick	Eastlake	Contributes	
412347800	1119	6730 DITMAN ST	1895	1887-1895	Building	Twin	Domestic	Single Dwelling	Single Dwelling	Good	Siding	Eastlake	Does not contribute to Resource	
412359100	1120	6731 DITMAN ST	1895	1887-1895	Building	Twin	Domestic	Single Dwelling	Single Dwelling	Fair	Brick	Eastlake	Contributes	
412347900	1121	6732 DITMAN ST	1895	1887-1895	Building	Twin	Domestic	Single Dwelling	Single Dwelling	Fair	Brick	Eastlake	Contributes	
412359200	1122	6733 DITMAN ST	1895	1887-1895	Building	Twin	Domestic	Single Dwelling	Single Dwelling	Fair	Brick	Eastlake	Contributes	Also garage
412348000	1123	6734 DITMAN ST	1910	1901-1910	Building	Rowhouse	Domestic	Single Dwelling	Single Dwelling	Good	Siding	Colonial Revival	Does not contribute to Resource	
412359300	1124	6735 DITMAN ST	1895	1887-1895	Building	Twin	Domestic	Single Dwelling	Single Dwelling	Good	Siding	Eastlake	Does not contribute to Resource	
412348100	1125	6736 DITMAN ST	1910	1901-1910	Building	Rowhouse	Domestic	Single Dwelling	Single Dwelling	Fair	Brick	Colonial Revival	Contributes	
412359400	1126	6737 DITMAN ST	1895	1887-1895	Building	Twin	Domestic	Single Dwelling	Single Dwelling	Good	Siding	Eastlake	Does not contribute to Resource	
412348200	1127	6738 DITMAN ST	1910	1901-1910	Building	Rowhouse	Domestic	Single Dwelling	Single Dwelling	Good	Brick	Colonial Revival	Contributes	
412359500	1128	6739 DITMAN ST	1895	1887-1895	Building	Twin	Domestic	Single Dwelling	Single Dwelling	Good	Brick	Eastlake	Contributes	
412348300	1129	6740 DITMAN ST	1895	1887-1895	Building	Twin	Domestic	Single Dwelling	Single Dwelling	Good	Siding	Colonial Revival	Contributes	
412359600	1130	6741 DITMAN ST	1910	1901-1910	Building	Twin	Domestic	Single Dwelling	Single Dwelling	Good	Brick	Eastlake	Contributes	
412348400	1131	6742 DITMAN ST	1895	1887-1895	Building	Twin	Domestic	Single Dwelling	Single Dwelling	Good	Brick	Colonial Revival	Contributes	
412359700	1132	6743 DITMAN ST	1895	1887-1895	Building	Twin	Domestic	Single Dwelling	Single Dwelling	Fair	Brick	Eastlake	Contributes	
412348500	1133	6744 DITMAN ST	1910	1901-1910	Building	Twin	Domestic	Single Dwelling	Single Dwelling	Good	Brick	Eastlake	Contributes	
412359800	1134	6745 DITMAN ST	1895	1887-1895	Building	Twin	Domestic	Single Dwelling	Single Dwelling	Fair	Brick	Eastlake	Contributes	
412348600	1135	6746 DITMAN ST	1910	1901-1910	Building	Twin	Domestic	Single Dwelling	Single Dwelling	Fair	Brick	Eastlake	Contributes	

PARCEL No.	PHCRID	ADDRESS	BUILT	RANGE	RESOURCE TYPE	DESIGN	HISTORIC FUNCTION	SUB FUNCTION	CURRENT FUNCTION	CONDITION	MATERIAL	STYLE	CONTRIBUTING STATUS	OTHER COMMENTS
412359900	1136	6747 DITMAN ST	1895	1887-1895	Building	Twin	Domestic	Single Dwelling	Single Dwelling	Good	Brick	Eastlake	Contributes	
412360000	1137	6749 DITMAN ST	1910	1901-1910	Building	Twin	Domestic	Single Dwelling	Single Dwelling	Fair	Brick	Eastlake	Contributes	
412360100	1138	6751 DITMAN ST	1895	1887-1895	Building	Twin	Domestic	Single Dwelling	Single Dwelling	Good	Brick	Eastlake	Contributes	
412360200	1139	6801-03 DITMAN ST	1910	1901-1910	Building	House	Domestic	Single Dwelling	Single Dwelling	Fair	Stucco	Other	Does not contribute to Resource	
412348800	1140	6804 DITMAN ST	1910	1901-1910	Building	Commercial	Domestic	Single Dwelling	Multiple Dwelling	Fair	Brick	Other	Does not contribute to Resource	
412360300	1141	6805 DITMAN ST	1910	1901-1910	Building	Twin	Domestic	Single Dwelling	Single Dwelling	Fair	Brick	Eastlake	Contributes	
412348900	1142	6806 DITMAN ST		>1941	Building	Commercial	Domestic	Multiple Dwelling	Multiple Dwelling	Good	Brick	Other	Does not contribute to Resource	
412360400	1143	6807 DITMAN ST	1928	1920-1928	Building	Rowhouse	Domestic	Single Dwelling	Single Dwelling	Fair	Brick	Other	Does not contribute to Resource	
412360500	1144	6809 DITMAN ST	1928	1920-1928	Building	Rowhouse	Domestic	Single Dwelling	Single Dwelling	Good	Brick	Other	Does not contribute to Resource	
412360600	1145	6811 DITMAN ST	1928	1920-1928	Building	Rowhouse	Domestic	Single Dwelling	Single Dwelling	Fair	Brick	Other	Does not contribute to Resource	
412349000	1146	6812 DITMAN ST	1895	1887-1895	Building	House	Domestic	Single Dwelling	Single Dwelling	Fair	Brick	Second Empire	Contributes	
412360700	1147	6813 DITMAN ST	1928	1920-1928	Building	Rowhouse	Domestic	Single Dwelling	Single Dwelling	Fair	Brick	Other	Does not contribute to Resource	
412349100	1148	6814 DITMAN ST		>1941	Building	House	Domestic	Single Dwelling	Single Dwelling	Good	Brick	Other	Does not contribute to Resource	
412360800	1149	6815 DITMAN ST	1928	1920-1928	Building	Rowhouse	Domestic	Single Dwelling	Single Dwelling	Fair	Brick	Other	Does not contribute to Resource	
412360900	1150	6817 DITMAN ST	1928	1920-1928	Building	Rowhouse	Domestic	Single Dwelling	Single Dwelling	Fair	Brick	Other	Does not contribute to Resource	
412349235	1151	6818 DITMAN ST		>1941	Building	Commercial	Health Care	Single Dwelling	Medical Business/Office	Good	Brick	Other	Does not contribute to Resource	
412361000	1152	6819 DITMAN ST	1928	1920-1928	Building	Rowhouse	Domestic	Single Dwelling	Single Dwelling	Fair	Brick	Other	Does not contribute to Resource	
412361100	1153	6821 DITMAN ST	1928	1920-1928	Building	Rowhouse	Domestic	Single Dwelling	Single Dwelling	Fair	Brick	Other	Does not contribute to Resource	
412361200	1154	6823 DITMAN ST	1928	1920-1928	Building	Rowhouse	Domestic	Single Dwelling	Single Dwelling	Fair	Brick	Other	Does not contribute to Resource	
412349300	1155	6824 DITMAN ST	1895	1887-1895	Building	House	Domestic	Single Dwelling	Single Dwelling	Good	Brick	Eastlake	Contributes	
412361300	1156	6825 DITMAN ST	1928	1920-1928	Building	Rowhouse	Domestic	Single Dwelling	Single Dwelling	Fair	Brick	Other	Does not contribute to Resource	
412349400	1157	6826 DITMAN ST	1941	1929-1941	Building	Rowhouse	Domestic	Single Dwelling	Single Dwelling	Fair	Brick	Other	Does not contribute to Resource	
412361400	1158	6827 DITMAN ST	1895	1887-1895	Building	House	Domestic	Single Dwelling	Single Dwelling	Fair	Brick	Eastlake	Contributes	
412349500	1159	6828 DITMAN ST	1941	1929-1941	Building	Rowhouse	Domestic	Single Dwelling	Single Dwelling	Fair	Brick	Other	Does not contribute to Resource	
412361410	1160	6829 DITMAN ST		>1941	Building	House	Domestic	Single Dwelling	Single Dwelling	Good	Brick	Other	Does not contribute to Resource	
412349600	1161	6830 DITMAN ST	1941	1929-1941	Building	Rowhouse	Domestic	Single Dwelling	Single Dwelling	Fair	Brick	Other	Does not contribute to Resource	
412361610	1162	6831 DITMAN ST	1895	1887-1895	Building	Twin	Domestic	Single Dwelling	Single Dwelling	Good	Stucco	Other	Contributes	
412349700	1163	6832 DITMAN ST	1941	1929-1941	Building	Rowhouse	Domestic	Single Dwelling	Single Dwelling	Good	Brick	Other	Does not contribute to Resource	
412361700	1164	6833 DITMAN ST	1895	1887-1895	Building	Twin	Domestic	Single Dwelling	Single Dwelling	Good	Brick	Other	Contributes	
412361800	1165	6835 DITMAN ST	1887	1876-1887	Building	Twin	Domestic	Single Dwelling	Single Dwelling	Good	Brick	Eastlake	Contributes	
412361900	1166	6837 DITMAN ST	1887	1876-1887	Building	Twin	Domestic	Single Dwelling	Single Dwelling	Fair	Brick	Eastlake	Contributes	
884348540	1167	6913 DITMAN ST	1910	1901-1910	Building	Carriage House	Domestic	Secondary Building	Single Dwelling	Good	Brick	Eastlake	Contributes	
778141000	1168	6932 DITMAN ST	1876	<1876	Building	House	Domestic	Single Dwelling	Single Dwelling	Fair	Brick	Second Empire	Contributes	
412362400	1169	6933 DITMAN ST	1895	1887-1895	Building	House	Domestic	Single Dwelling	Single Dwelling	Fair	Brick	Second Empire	Contributes	
412350100	1170	6934 DITMAN ST	1910	1901-1910	Building	House	Domestic	Single Dwelling	Single Dwelling	Fair	Brick	Colonial Revival	Contributes	Also garage
412350200	1171	6940 DITMAN ST	1910	1901-1910	Building	House	Domestic	Single Dwelling	Single Dwelling	Fair	Brick	Colonial Revival	Contributes	Also garage
411397100	1175	6606 EDMUND ST	1910	1901-1910	Building	Rowhouse	Domestic	Single Dwelling	Single Dwelling	Fair	Brick	Eastlake	Contributes	
411397200	1176	6608 EDMUND ST	1910	1901-1910	Building	Rowhouse	Domestic	Single Dwelling	Single Dwelling	Fair	Brick	Eastlake	Contributes	
411397300	1177	6610 EDMUND ST	1910	1901-1910	Building	Rowhouse	Domestic	Single Dwelling	Single Dwelling	Good	Brick	Eastlake	Contributes	
411397400	1178	6612 EDMUND ST	1910	1901-1910	Building	Rowhouse	Domestic	Single Dwelling	Single Dwelling	Fair	Brick	Eastlake	Contributes	
411414200	1179	6613 EDMUND ST	1910	1901-1910	Building	Rowhouse	Domestic	Single Dwelling	Single Dwelling	Fair	Brick	Eastlake	Contributes	
411397501	1180	6614 EDMUND ST	1910	1901-1910	Building	Rowhouse	Domestic	Single Dwelling	Single Dwelling	Fair	Brick	Eastlake	Contributes	

PARCEL No.	PHCRID	ADDRESS	BUILT	RANGE	RESOURCE TYPE	DESIGN	HISTORIC FUNCTION	SUB FUNCTION	CURRENT FUNCTION	CONDITION	MATERIAL	STYLE	CONTRIBUTING STATUS	OTHER COMMENTS
411414300	1181	6615 EDMUND ST	1910	1901-1910	Building	Rowhouse	Domestic	Single Dwelling	Single Dwelling	Fair	Brick	Eastlake	Contributes	
411397600	1182	6616 EDMUND ST	1910	1901-1910	Building	Rowhouse	Domestic	Single Dwelling	Single Dwelling	Fair	Brick	Eastlake	Contributes	
411414400	1183	6617 EDMUND ST	1910	1901-1910	Building	Rowhouse	Domestic	Single Dwelling	Single Dwelling	Fair	Brick	Eastlake	Contributes	
411397700	1184	6618 EDMUND ST	1910	1901-1910	Building	Rowhouse	Domestic	Single Dwelling	Single Dwelling	Fair	Brick	Eastlake	Contributes	
411414500	1185	6619 EDMUND ST	1910	1901-1910	Building	Rowhouse	Domestic	Single Dwelling	Single Dwelling	Good	Brick	Eastlake	Contributes	
411397800	1186	6620 EDMUND ST	1910	1901-1910	Building	Rowhouse	Domestic	Single Dwelling	Single Dwelling	Good	Brick	Eastlake	Contributes	
411414600	1187	6621 EDMUND ST	1910	1901-1910	Building	Rowhouse	Domestic	Single Dwelling	Single Dwelling	Fair	Brick	Eastlake	Contributes	
411397900	1188	6622 EDMUND ST	1910	1901-1910	Building	Rowhouse	Domestic	Single Dwelling	Single Dwelling	Fair	Brick	Eastlake	Contributes	
411414700	1189	6623 EDMUND ST	1910	1901-1910	Building	Rowhouse	Domestic	Single Dwelling	Single Dwelling	Fair	Brick	Eastlake	Contributes	
411398000	1190	6624 EDMUND ST	1910	1901-1910	Building	Rowhouse	Domestic	Single Dwelling	Single Dwelling	Fair	Brick	Eastlake	Contributes	
411414800	1191	6625 EDMUND ST	1910	1901-1910	Building	Rowhouse	Domestic	Single Dwelling	Single Dwelling	Fair	Stucco	Eastlake	Contributes	
411398100	1192	6626 EDMUND ST	1910	1901-1910	Building	Rowhouse	Domestic	Single Dwelling	Single Dwelling	Fair	Brick	Eastlake	Contributes	
411414900	1193	6627 EDMUND ST	1910	1901-1910	Building	Rowhouse	Domestic	Single Dwelling	Single Dwelling	Fair	Stucco	Eastlake	Contributes	
411398200	1194	6628 EDMUND ST	1910	1901-1910	Building	Rowhouse	Domestic	Single Dwelling	Single Dwelling	Fair	Brick	Eastlake	Contributes	
411415000	1195	6629 EDMUND ST	1910	1901-1910	Building	Rowhouse	Domestic	Single Dwelling	Single Dwelling	Fair	Stucco	Eastlake	Does not contribute to Resource	
411398300	1196	6630 EDMUND ST	1910	1901-1910	Building	Rowhouse	Domestic	Single Dwelling	Single Dwelling	Fair	Stucco	Eastlake	Does not contribute to Resource	
411415100	1197	6631 EDMUND ST	1910	1901-1910	Building	Rowhouse	Domestic	Single Dwelling	Single Dwelling	Fair	Stucco	Eastlake	Does not contribute to Resource	
411398400	1198	6632 EDMUND ST	1910	1901-1910	Building	Rowhouse	Domestic	Single Dwelling	Single Dwelling	Good	Brick	Eastlake	Contributes	
411415200	1199	6633 EDMUND ST	1910	1901-1910	Building	Rowhouse	Domestic	Single Dwelling	Single Dwelling	Good	Siding	Eastlake	Does not contribute to Resource	
411398500	1200	6634 EDMUND ST	1910	1901-1910	Building	Rowhouse	Domestic	Single Dwelling	Single Dwelling	Fair	Brick	Eastlake	Contributes	
411415300	1201	6635 EDMUND ST	1910	1901-1910	Building	Rowhouse	Domestic	Single Dwelling	Single Dwelling	Fair	Brick	Eastlake	Contributes	
411398600	1202	6636 EDMUND ST	1910	1901-1910	Building	Rowhouse	Domestic	Single Dwelling	Single Dwelling	Fair	Brick	Eastlake	Contributes	
411415400	1203	6637 EDMUND ST	1910	1901-1910	Building	Rowhouse	Domestic	Single Dwelling	Single Dwelling	Fair	Brick	Eastlake	Contributes	
411398700	1204	6638 EDMUND ST	1910	1901-1910	Building	Rowhouse	Domestic	Single Dwelling	Single Dwelling	Fair	Brick	Eastlake	Contributes	
411415500	1205	6639 EDMUND ST	1910	1901-1910	Building	Rowhouse	Domestic	Single Dwelling	Single Dwelling	Fair	Brick	Eastlake	Contributes	
411398800	1206	6640 EDMUND ST	1910	1901-1910	Building	Rowhouse	Domestic	Single Dwelling	Single Dwelling	Good	Siding	Eastlake	Does not contribute to Resource	
411415600	1207	6641 EDMUND ST	1910	1901-1910	Building	Rowhouse	Domestic	Single Dwelling	Single Dwelling	Good	Siding	Eastlake	Does not contribute to Resource	
411398900	1208	6642 EDMUND ST	1910	1901-1910	Building	Rowhouse	Domestic	Single Dwelling	Single Dwelling	Good	Brick	Eastlake	Contributes	
411415700	1209	6643 EDMUND ST	1910	1901-1910	Building	Rowhouse	Domestic	Single Dwelling	Single Dwelling	Fair	Brick	Eastlake	Contributes	
411399000	1210	6644 EDMUND ST	1910	1901-1910	Building	Rowhouse	Domestic	Single Dwelling	Single Dwelling	Fair	Brick	Eastlake	Contributes	
411415800	1211	6645 EDMUND ST	1910	1901-1910	Building	Rowhouse	Domestic	Single Dwelling	Single Dwelling	Good	Brick	Eastlake	Contributes	
411399100	1212	6646 EDMUND ST	1910	1901-1910	Building	Rowhouse	Domestic	Single Dwelling	Single Dwelling	Fair	Brick	Eastlake	Contributes	
411415900	1213	6647 EDMUND ST	1910	1901-1910	Building	Rowhouse	Domestic	Single Dwelling	Single Dwelling	Good	Brick	Eastlake	Contributes	
411399200	1214	6648 EDMUND ST	1910	1901-1910	Building	Rowhouse	Domestic	Single Dwelling	Single Dwelling	Fair	Brick	Eastlake	Contributes	
411416000	1215	6649 EDMUND ST	1910	1901-1910	Building	Rowhouse	Domestic	Single Dwelling	Single Dwelling	Fair	Brick	Eastlake	Contributes	
411399300	1216	6650 EDMUND ST	1910	1901-1910	Building	Rowhouse	Domestic	Single Dwelling	Single Dwelling	Good	Brick	Eastlake	Contributes	
411416100	1217	6651 EDMUND ST	1910	1901-1910	Building	Rowhouse	Domestic	Single Dwelling	Single Dwelling	Good	Brick	Eastlake	Contributes	
411399400	1218	6652 EDMUND ST	1910	1901-1910	Building	Rowhouse	Domestic	Single Dwelling	Single Dwelling	Fair	Brick	Eastlake	Contributes	
411416200	1219	6653 EDMUND ST	1910	1901-1910	Building	Rowhouse	Domestic	Single Dwelling	Single Dwelling	Good	Brick	Eastlake	Contributes	
411399500	1220	6654 EDMUND ST	1910	1901-1910	Building	Rowhouse	Domestic	Single Dwelling	Single Dwelling	Good	Brick	Eastlake	Contributes	
411416300	1221	6655 EDMUND ST	1910	1901-1910	Building	Rowhouse	Domestic	Single Dwelling	Single Dwelling	Fair	Brick	Eastlake	Contributes	
411399600	1222	6656 EDMUND ST	1910	1901-1910	Building	Rowhouse	Domestic	Single Dwelling	Single Dwelling	Fair	Brick	Eastlake	Contributes	
411416400	1223	6657 EDMUND ST	1895	1887-1895	Building	Rowhouse	Domestic	Single Dwelling	Single Dwelling	Fair	Brick	Eastlake	Contributes	
411399700	1224	6658 EDMUND ST	1910	1901-1910	Building	Rowhouse	Domestic	Single Dwelling	Single Dwelling	Fair	Brick	Eastlake	Contributes	
411416500	1225	6659 EDMUND ST	1895	1887-1895	Building	Rowhouse	Domestic	Single Dwelling	Single Dwelling	Fair	Brick	Eastlake	Contributes	
411416600	1226	6661 EDMUND ST	1895	1887-1895	Building	Rowhouse	Domestic	Single Dwelling	Single Dwelling	Fair	Brick	Eastlake	Contributes	
411416700	1227	6663 EDMUND ST	1895	1887-1895	Building	Rowhouse	Domestic	Single Dwelling	Single Dwelling	Fair	Brick	Eastlake	Contributes	
411416800	1228	6665 EDMUND ST	1895	1887-1895	Building	Rowhouse	Domestic	Single Dwelling	Single Dwelling	Fair	Brick	Eastlake	Contributes	
411416900	1229	6667 EDMUND ST	1895	1887-1895	Building	Rowhouse	Domestic	Single Dwelling	Single Dwelling	Fair	Brick	Eastlake	Contributes	
411417000	1230	6669 EDMUND ST	1895	1887-1895	Building	Rowhouse	Domestic	Single Dwelling	Single Dwelling	Fair	Brick	Eastlake	Contributes	
411417100	1231	6671 EDMUND ST	1910	1901-1910	Building	Rowhouse	Domestic	Single Dwelling	Single Dwelling	Fair	Brick	Eastlake	Contributes	
412439700	1232	6810 EDMUND ST	1887	1876-1887	Building	Twin	Domestic	Single Dwelling	Single Dwelling	Fair	Siding	Other	Does not contribute to Resource	
412442800	1233	6811 EDMUND ST	1887	1876-1887	Building	Twin	Domestic	Single Dwelling	Single Dwelling	Good	Brick	Eastlake	Contributes	
412439800	1234	6812 EDMUND ST	1887	1876-1887	Building	Twin	Domestic	Single Dwelling	Single Dwelling	Fair	Siding	Other	Contributes	
412442900	1235	6813 EDMUND ST	1887	1876-1887	Building	Twin	Domestic	Single Dwelling	Single Dwelling	Good	Brick	Eastlake	Contributes	
412439900	1236	6814 EDMUND ST	1887	1876-1887	Building	Twin	Domestic	Single Dwelling	Single Dwelling	Fair	Brick	Eastlake	Contributes	

PARCEL No.	PHCRID	ADDRESS	BUILT	RANGE	RESOURCE TYPE	DESIGN	HISTORIC FUNCTION	SUB FUNCTION	CURRENT FUNCTION	CONDITION	MATERIAL	STYLE	CONTRIBUTING STATUS	OTHER COMMENTS
412443000	1237	6815 EDMUND ST	1887	1876-1887	Building	Twin	Domestic	Single Dwelling	Single Dwelling	Fair	Brick	Eastlake	Contributes	
412440000	1238	6816 EDMUND ST	1887	1876-1887	Building	Twin	Domestic	Single Dwelling	Single Dwelling	Fair	Brick	Eastlake	Contributes	
412443100	1239	6817 EDMUND ST	1887	1876-1887	Building	Twin	Domestic	Single Dwelling	Single Dwelling	Good	Brick	Eastlake	Contributes	
412440100	1240	6818 EDMUND ST	1887	1876-1887	Building	Twin	Domestic	Single Dwelling	Single Dwelling	Good	Brick	Eastlake	Contributes	
412443200	1241	6819 EDMUND ST	1887	1876-1887	Building	Twin	Domestic	Single Dwelling	Single Dwelling	Fair	Brick	Eastlake	Contributes	
412440200	1242	6820 EDMUND ST	1887	1876-1887	Building	Twin	Domestic	Single Dwelling	Single Dwelling	Good	Brick	Eastlake	Contributes	
412443300	1243	6821 EDMUND ST	1887	1876-1887	Building	Twin	Domestic	Single Dwelling	Single Dwelling	Good	Brick	Eastlake	Contributes	
412440300	1244	6822 EDMUND ST	1895	1887-1895	Building	Twin	Domestic	Single Dwelling	Single Dwelling	Fair	Brick	Eastlake	Contributes	
412443400	1245	6823 EDMUND ST	1895	1887-1895	Building	Twin	Domestic	Single Dwelling	Single Dwelling	Fair	Brick	Eastlake	Contributes	
412440400	1246	6824 EDMUND ST	1895	1887-1895	Building	Twin	Domestic	Single Dwelling	Single Dwelling	Fair	Brick	Eastlake	Contributes	
412443500	1247	6825 EDMUND ST	1895	1887-1895	Building	Twin	Domestic	Single Dwelling	Single Dwelling	Good	Stucco	Eastlake	Contributes	
412443600	1248	6827 EDMUND ST	1941	1929-1941	Building	Twin	Domestic	Single Dwelling	Single Dwelling	Good	Brick	Colonial Revival	Contributes	
412440500	1249	6828 EDMUND ST		>1941	Building	Aux Building	Domestic	Secondary Building	Secondary Building	Fair	Stucco	Other	Does not contribute to Resource	
412443700	1250	6829 EDMUND ST	1941	1929-1941	Building	Twin	Domestic	Single Dwelling	Single Dwelling	Fair	Brick	Colonial Revival	Contributes	
412444000	1251	6921 EDMUND ST	1928	1920-1928	Building	Aux Building	Domestic	Secondary Building	Secondary Building	Poor	Brick	Other	Does not contribute to Resource	
412440800	1252	6930 EDMUND ST			Building	Vacant/Undeveloped	Landscape	Secondary Building	Parking Lot	Fair	Other	Other	Does not contribute to Resource	
412444300	1253	6941 EDMUND ST			Site	Vacant/Undeveloped	Vacant/Undeveloped	Vacant	Vacant				Does not contribute to Resource	
412441100	1254	6950 EDMUND ST		>1941	Building	Aux Building	Domestic	Secondary Building	Secondary Building	Good	Other	Other	Does not contribute to Resource	
412441405	1255	7006-08 EDMUND ST		>1941	Building	Aux Building	Domestic	Secondary Building	Secondary Building	Fair	Brick	Other	Does not contribute to Resource	
412444600	1256	7009 EDMUND ST	1901	1895-1901	Building	Twin	Domestic	Single Dwelling	Single Dwelling	Fair	Brick	Eastlake	Contributes	
412444700	1257	7011 EDMUND ST	1901	1895-1901	Building	Twin	Domestic	Single Dwelling	Single Dwelling	Fair	Brick	Eastlake	Contributes	
412441500	1258	7012 EDMUND ST	1928	1920-1928	Building	House	Domestic	Single Dwelling	Single Dwelling	Fair	Siding	Other	Does not contribute to Resource	
412441700	1259	7020 EDMUND ST	1941	1929-1941	Building	Aux Building	Domestic	Secondary Building	Secondary Building	Fair	Metal	Other	Does not contribute to Resource	
412444900	1260	7021 EDMUND ST	1910	1901-1910	Building	Twin	Domestic	Single Dwelling	Single Dwelling	Fair	Brick	Eastlake	Contributes	
412445000	1261	7023 EDMUND ST	1910	1901-1910	Building	Twin	Domestic	Single Dwelling	Single Dwelling	Fair	Brick	Eastlake	Contributes	
412445110	1262	7025-29 EDMUND ST	1928	1920-1928	Building	Aux Building	Domestic	Secondary Building	Secondary Building	Fair	Stucco	Other	Does not contribute to Resource	
412445200	1263	7033 EDMUND ST	1910	1901-1910	Building	Twin	Domestic	Single Dwelling	Single Dwelling	Good	Siding	Other	Does not contribute to Resource	
412445300	1264	7035 EDMUND ST	1910	1901-1910	Building	Twin	Domestic	Single Dwelling	Single Dwelling	Good	Stucco	Other	Does not contribute to Resource	
412445400	1265	7037 EDMUND ST	1910	1901-1910	Building	Rowhouse	Domestic	Single Dwelling	Single Dwelling	Fair	Brick	Eastlake	Contributes	
412445500	1266	7039 EDMUND ST	1910	1901-1910	Building	Rowhouse	Domestic	Single Dwelling	Single Dwelling	Fair	Stucco	Eastlake	Does not contribute to Resource	
412445600	1267	7041 EDMUND ST	1910	1901-1910	Building	Rowhouse	Domestic	Single Dwelling	Single Dwelling	Fair	Stucco	Eastlake	Does not contribute to Resource	
412441900	1268	7062 EDMUND ST	1910	1901-1910	Building	Rowhouse	Domestic	Single Dwelling	Single Dwelling	Good	Siding	Eastlake	Does not contribute to Resource	
412442000	1269	7064 EDMUND ST	1910	1901-1910	Building	Rowhouse	Domestic	Single Dwelling	Single Dwelling	Fair	Brick	Eastlake	Contributes	
412442100	1270	7066 EDMUND ST	1910	1901-1910	Building	Rowhouse	Domestic	Single Dwelling	Single Dwelling	Fair	Brick	Eastlake	Contributes	
412442200	1271	7068 EDMUND ST	1910	1901-1910	Building	Rowhouse	Domestic	Single Dwelling	Single Dwelling	Fair	Stucco	Eastlake	Does not contribute to Resource	
412442300	1272	7070 EDMUND ST	1910	1901-1910	Building	Rowhouse	Domestic	Single Dwelling	Single Dwelling	Fair	Stucco	Eastlake	Does not contribute to Resource	
552452800	1278	6931 GILLESPIE ST	1910	1901-1910	Building	Aux Building	Domestic	Secondary Building	Secondary Building	Poor	Stucco	Other	Does not contribute to Resource	
411207700	1281	6630 GLENLOCH ST	1895	1887-1895	Building	Twin	Domestic	Single Dwelling	Single Dwelling	Fair	Brick	Eastlake	Contributes	
411207800	1282	6632 GLENLOCH ST	1895	1887-1895	Building	Twin	Domestic	Single Dwelling	Single Dwelling	Fair	Brick	Eastlake	Contributes	
411207900	1283	6634 GLENLOCH ST	1895	1887-1895	Building	Twin	Domestic	Single Dwelling	Single Dwelling	Fair	Brick	Eastlake	Contributes	
411208000	1284	6636 GLENLOCH ST	1895	1887-1895	Building	Twin	Domestic	Single Dwelling	Single Dwelling	Fair	Brick	Eastlake	Contributes	
411208200	1285	6638 GLENLOCH ST	1910	1901-1910	Building	Rowhouse	Domestic	Single Dwelling	Single Dwelling	Good	Brick	Eastlake	Contributes	
411208300	1286	6640 GLENLOCH ST	1910	1901-1910	Building	Rowhouse	Domestic	Single Dwelling	Single Dwelling	Fair	Brick	Eastlake	Contributes	
411208400	1287	6642 GLENLOCH ST	1910	1901-1910	Building	Rowhouse	Domestic	Single Dwelling	Single Dwelling	Fair	Brick	Eastlake	Contributes	

PARCEL No.	PHCRID	ADDRESS	BUILT	RANGE	RESOURCE TYPE	DESIGN	HISTORIC FUNCTION	SUB FUNCTION	CURRENT FUNCTION	CONDITION	MATERIAL	STYLE	CONTRIBUTING STATUS	OTHER COMMENTS
411208500	1288	6644 GLENLOCH ST			Site	Vacant/Undeveloped	Vacant/Undeveloped	Secondary Building	Vacant				Does not contribute to Resource	
411208600	1289	6648 GLENLOCH ST			Site	Vacant/Undeveloped	Vacant/Undeveloped	Single Dwelling	Vacant				Does not contribute to Resource	
412335000	1290	6701-03 GLENLOCH ST	1895	1887-1895	Building	Twin	Domestic	Single Dwelling	Single Dwelling	Fair	Brick	Eastlake	Contributes	Also garage
412335100	1291	6705-07 GLENLOCH ST	1895	1887-1895	Building	Twin	Domestic	Single Dwelling	Single Dwelling	Fair	Brick	Eastlake	Contributes	
412325200	1292	6708 GLENLOCH ST	1895	1887-	Building	Twin	Domestic	Single Dwelling	Single Dwelling	Good	Brick	Eastlake	Contributes	
412335200	1293	6709-13 GLENLOCH ST	1895	1887-1895	Building	House	Domestic	Single Dwelling	Single Dwelling	Fair	Siding	Italianate	Contributes	
412325300	1294	6710 GLENLOCH ST	1895	1887-1895	Building	Twin	Domestic	Single Dwelling	Single Dwelling	Fair	Brick	Eastlake	Contributes	
884348535	1295	6712 GLENLOCH ST	1941	1920-1941	Building	Aux Building	Domestic	Secondary Building	Secondary Building	Fair	Stucco	Other	Does not contribute to Resource	
412325500	1297	6714 GLENLOCH ST			Site	Vacant/Undeveloped	Vacant/Undeveloped	Vacant	Unoccupied Land				Does not contribute to Resource	
412335400	1298	6715 GLENLOCH ST	1920	1910-1920	Building	Twin	Domestic	Single Dwelling	Single Dwelling	Fair	Brick	Colonial Revival	Contributes	
412325600	1299	6716 GLENLOCH ST	1895	1887-1895	Building	Twin	Domestic	Single Dwelling	Single Dwelling	Fair	Brick	Eastlake	Contributes	
412335500	1300	6717 GLENLOCH ST	1920	1910-1920	Building	Twin	Domestic	Single Dwelling	Single Dwelling	Fair	Stucco	Eastlake	Does not contribute to Resource	
412325700	1301	6718 GLENLOCH ST	1895	1887-1895	Building	Twin	Domestic	Single Dwelling	Single Dwelling	Fair	Brick	Eastlake	Contributes	
412325800	1302	6720 GLENLOCH ST	1920	1910-1920	Building	Twin	Domestic	Single Dwelling	Single Dwelling	Fair	Stucco	Colonial Revival	Does not contribute to Resource	
412325900	1303	6722 GLENLOCH ST	1920	1910-1920	Building	Twin	Domestic	Single Dwelling	Single Dwelling	Fair	Brick	Colonial Revival	Contributes	
412335600	1304	6723 GLENLOCH ST		>1941	Building	Aux Building	Domestic	Secondary Building	Secondary Building	Fair	Brick	Other	Does not contribute to Resource	
412335700	1305	6727 GLENLOCH ST	1910	1901-1910	Building	Rowhouse	Domestic	Single Dwelling	Single Dwelling	Fair	Brick	Eastlake	Contributes	
412335800	1306	6729 GLENLOCH ST	1910	1901-1910	Building	Rowhouse	Domestic	Single Dwelling	Single Dwelling	Fair	Siding	Other	Does not contribute to Resource	
412326000	1307	6730 GLENLOCH ST	1895	1887-1895	Building	Twin	Domestic	Single Dwelling	Single Dwelling	Fair	Stucco	Other	Does not contribute to Resource	
412335900	1308	6731 GLENLOCH ST	1910	1901-1910	Building	Rowhouse	Domestic	Single Dwelling	Single Dwelling	Fair	Brick	Colonial Revival	Contributes	
412326100	1309	6732-4 GLENLOCH ST	1895	1887-1895	Building	Twin	Domestic	Single Dwelling	Single Dwelling	Good	Siding	Eastlake	Contributes	
412336000	1310	6733 GLENLOCH ST	1910	1901-1910	Building	Rowhouse	Domestic	Single Dwelling	Single Dwelling	Fair	Brick	Eastlake	Contributes	
412336300	1313	6737-41 GLENLOCH ST	1910	1901-1910	Building	Twin	Domestic	Single Dwelling	Single Dwelling	Fair	Stucco	Colonial Revival	Does not contribute to Resource	
412326300	1314	6742 GLENLOCH ST	1895	1887-1895	Building	House	Domestic	Single Dwelling	Single Dwelling	Fair	Stucco	Second Empire	Contributes	And NC Garage
412336400	1315	6743 GLENLOCH ST			Site	Vacant/Undeveloped	Vacant/Undeveloped	Single Dwelling	Vacant				Does not contribute to Resource	
412336500	1316	6745 GLENLOCH ST	1910	1901-1910	Building	Twin	Domestic	Single Dwelling	Single Dwelling	Fair	Brick	Colonial Revival	Contributes	
412336600	1317	6747 GLENLOCH ST	1910	1901-1910	Building	Rowhouse	Domestic	Single Dwelling	Single Dwelling	Fair	Stucco	Colonial Revival	Does not contribute to Resource	
412336700	1318	6749 GLENLOCH ST	1910	1901-1910	Building	Rowhouse	Domestic	Single Dwelling	Single Dwelling	Fair	Brick	Colonial Revival	Contributes	
412336800	1319	6751 GLENLOCH ST	1910	1901-1910	Building	Rowhouse	Domestic	Single Dwelling	Single Dwelling	Fair	Stucco	Colonial Revival	Does not contribute to Resource	
412336900	1320	6753 GLENLOCH ST	1910	1901-1910	Building	Rowhouse	Domestic	Single Dwelling	Single Dwelling	Fair	Siding	Colonial Revival	Does not contribute to Resource	
412337000	1321	6755 GLENLOCH ST	1910	1901-1910	Building	Rowhouse	Domestic	Single Dwelling	Single Dwelling	Fair	Brick	Colonial Revival	Contributes	
412337100	1322	6757 GLENLOCH ST	1910	1901-1910	Building	Rowhouse	Domestic	Single Dwelling	Single Dwelling	Fair	Brick	Colonial Revival	Contributes	
412337200	1323	6759 GLENLOCH ST	1895	1887-1895	Building	Rowhouse	Domestic	Single Dwelling	Single Dwelling	Fair	Siding	Colonial Revival	Does not contribute to Resource	
412337300	1324	6761 GLENLOCH ST	1895	1887-1895	Building	Rowhouse	Domestic	Single Dwelling	Single Dwelling	Fair	Siding	Colonial Revival	Does not contribute to Resource	
884462865	1325	6804-06 GLENLOCH ST	1928	1920-1928	Building	Aux Building	Domestic	Secondary Building	Secondary Building	Fair	Stucco	Other	Does not contribute to Resource	
412337600	1326	6807 GLENLOCH ST		>1941	Building	Commercial	Domestic	Multiple Dwelling	Multiple Dwelling	Fair	Brick	Other	Does not contribute to Resource	
412326900	1328	6822 GLENLOCH ST	1910	1901-1910	Building	House	Domestic	Single Dwelling	Single Dwelling	Fair	Brick	Colonial Revival	Contributes	
412337800	1329	6823 GLENLOCH ST	1910	1901-1910	Building	Twin	Domestic	Single Dwelling	Single Dwelling	Good	Brick	Colonial Revival	Contributes	
412327000	1330	6824 GLENLOCH ST	1939	1920-	Building	House	Domestic	Single Dwelling	Single Dwelling	Fair	Brick	Colonial Revival	Does not contribute to Resource	
412337900	1331	6825 GLENLOCH ST	1910	1901-1910	Building	Twin	Domestic	Single Dwelling	Single Dwelling	Fair	Brick	Colonial Revival	Contributes	
412338000	1332	6827 GLENLOCH ST	1941	1929-1941	Building	Rowhouse	Domestic	Single Dwelling	Single Dwelling	Fair	Brick	Other	Does not contribute to Resource	
412338100	1333	6829 GLENLOCH ST	1941	1929-1941	Building	Rowhouse	Domestic	Single Dwelling	Single Dwelling	Fair	Brick	Other	Does not contribute to Resource	

PARCEL No.	PHCRID	ADDRESS	BUILT	RANGE	RESOURCE TYPE	DESIGN	HISTORIC FUNCTION	SUB FUNCTION	CURRENT FUNCTION	CONDITION	MATERIAL	STYLE	CONTRIBUTING STATUS	OTHER COMMENTS
412338200	1334	6831 GLENLOCH ST	1941	1929-1941	Building	Rowhouse	Domestic	Single Dwelling	Single Dwelling	Fair	Brick	Other	Does not contribute to Resource	
412338300	1335	6833 GLENLOCH ST	1941	1929-1941	Building	Rowhouse	Domestic	Single Dwelling	Single Dwelling	Fair	Brick	Other	Does not contribute to Resource	
412338600	1336	6931 GLENLOCH ST	1910	1901-1910	Building	Aux Building	Domestic	Secondary Building	Secondary Structure	Fair	Wood	Other	Contributes	
411370500	1341	6606 HEGERMAN ST	1910	1901-	Building	Twin	Domestic	Single Dwelling	Single Dwelling	Fair	Brick	Eastlake	Contributes	And NC Garage
411386000	1342	6607 HEGERMAN ST	1910	1901-1910	Building	Twin	Domestic	Single Dwelling	Single Dwelling	Fair	Brick	Eastlake	Contributes	
411370600	1343	6608 HEGERMAN ST	1910	1901-1910	Building	Twin	Domestic	Single Dwelling	Single Dwelling	Fair	Brick	Eastlake	Contributes	
411386100	1344	6609 HEGERMAN ST	1910	1901-1910	Building	Twin	Domestic	Single Dwelling	Single Dwelling	Fair	Brick	Eastlake	Contributes	
411370700	1345	6610 HEGERMAN ST	1910	1901-1910	Building	Twin	Domestic	Single Dwelling	Single Dwelling	Fair	Brick	Eastlake	Contributes	
411386200	1346	6611 HEGERMAN ST	1910	1901-1910	Building	Twin	Domestic	Single Dwelling	Single Dwelling	Fair	Brick	Eastlake	Contributes	
411370800	1347	6612 HEGERMAN ST	1910	1901-1910	Building	Twin	Domestic	Single Dwelling	Single Dwelling	Fair	Brick	Eastlake	Contributes	
411386300	1348	6613 HEGERMAN ST	1910	1901-1910	Building	Twin	Domestic	Single Dwelling	Single Dwelling	Fair	Brick	Eastlake	Contributes	
411370900	1349	6614 HEGERMAN ST	1910	1901-1910	Building	Twin	Domestic	Single Dwelling	Single Dwelling	Fair	Brick	Eastlake	Contributes	
411386400	1350	6615 HEGERMAN ST	1910	1901-1910	Building	Twin	Domestic	Single Dwelling	Single Dwelling	Fair	Brick	Eastlake	Contributes	
411371000	1351	6616 HEGERMAN ST	1910	1901-1910	Building	Twin	Domestic	Single Dwelling	Single Dwelling	Fair	Brick	Eastlake	Contributes	
411386500	1352	6617 HEGERMAN ST	1910	1901-1910	Building	Twin	Domestic	Single Dwelling	Single Dwelling	Fair	Brick	Eastlake	Contributes	
411371100	1353	6618 HEGERMAN ST	1910	1901-1910	Building	Twin	Domestic	Single Dwelling	Single Dwelling	Fair	Brick	Eastlake	Contributes	
411386600	1354	6619 HEGERMAN ST	1910	1901-1910	Building	Twin	Domestic	Single Dwelling	Single Dwelling	Fair	Brick	Eastlake	Contributes	
411371200	1355	6620 HEGERMAN ST	1910	1901-1910	Building	Twin	Domestic	Single Dwelling	Single Dwelling	Fair	Brick	Eastlake	Contributes	
411386700	1356	6621 HEGERMAN ST	1910	1901-1910	Building	Twin	Domestic	Single Dwelling	Single Dwelling	Fair	Brick	Eastlake	Contributes	
411371300	1357	6622 HEGERMAN ST	1910	1901-1910	Building	Twin	Domestic	Single Dwelling	Single Dwelling	Fair	Brick	Eastlake	Contributes	
411386800	1358	6623 HEGERMAN ST	1910	1901-1910	Building	Twin	Domestic	Single Dwelling	Single Dwelling	Fair	Brick	Eastlake	Contributes	
411371400	1359	6624 HEGERMAN ST	1910	1901-1910	Building	Twin	Domestic	Single Dwelling	Single Dwelling	Fair	Brick	Eastlake	Contributes	
411386900	1360	6625 HEGERMAN ST	1910	1901-1910	Building	Twin	Domestic	Single Dwelling	Single Dwelling	Fair	Brick	Eastlake	Contributes	
411371500	1361	6626 HEGERMAN ST	1910	1901-1910	Building	Twin	Domestic	Single Dwelling	Single Dwelling	Fair	Brick	Eastlake	Contributes	
411387000	1362	6627 HEGERMAN ST	1910	1901-1910	Building	Twin	Domestic	Single Dwelling	Single Dwelling	Fair	Brick	Eastlake	Contributes	
411371600	1363	6628 HEGERMAN ST	1910	1901-1910	Building	Twin	Domestic	Single Dwelling	Single Dwelling	Fair	Brick	Eastlake	Contributes	
411387100	1364	6629 HEGERMAN ST	1910	1901-1910	Building	Twin	Domestic	Single Dwelling	Single Dwelling	Fair	Brick	Eastlake	Contributes	
411371700	1365	6630 HEGERMAN ST	1910	1901-1910	Building	Twin	Domestic	Single Dwelling	Single Dwelling	Fair	Brick	Eastlake	Contributes	
411387200	1366	6631 HEGERMAN ST	1910	1901-1910	Building	Twin	Domestic	Single Dwelling	Single Dwelling	Fair	Brick	Eastlake	Contributes	
411371800	1367	6632 HEGERMAN ST	1910	1901-1910	Building	Twin	Domestic	Single Dwelling	Single Dwelling	Fair	Brick	Eastlake	Contributes	
411387300	1368	6633 HEGERMAN ST	1910	1901-1910	Building	Twin	Domestic	Single Dwelling	Single Dwelling	Fair	Brick	Eastlake	Contributes	
411371900	1369	6634 HEGERMAN ST	1910	1901-1910	Building	Twin	Domestic	Single Dwelling	Single Dwelling	Fair	Brick	Eastlake	Contributes	
411387400	1370	6635 HEGERMAN ST	1910	1901-1910	Building	Twin	Domestic	Single Dwelling	Single Dwelling	Fair	Brick	Eastlake	Contributes	
411372000	1371	6636 HEGERMAN ST	1910	1901-1910	Building	Twin	Domestic	Single Dwelling	Single Dwelling	Fair	Brick	Eastlake	Contributes	
411387500	1372	6637 HEGERMAN ST	1910	1901-1910	Building	Twin	Domestic	Single Dwelling	Single Dwelling	Fair	Brick	Eastlake	Contributes	
411372100	1373	6638 HEGERMAN ST	1910	1901-1910	Building	Twin	Domestic	Single Dwelling	Single Dwelling	Fair	Brick	Eastlake	Contributes	
411387600	1374	6639 HEGERMAN ST	1910	1901-1910	Building	Twin	Domestic	Single Dwelling	Single Dwelling	Fair	Brick	Eastlake	Contributes	
411372200	1375	6640 HEGERMAN ST	1910	1901-1910	Building	Twin	Domestic	Single Dwelling	Single Dwelling	Fair	Brick	Eastlake	Contributes	
411387700	1376	6641 HEGERMAN ST	1910	1901-1910	Building	Twin	Domestic	Single Dwelling	Single Dwelling	Fair	Brick	Eastlake	Contributes	
411372300	1377	6642 HEGERMAN ST	1910	1901-1910	Building	Twin	Domestic	Single Dwelling	Single Dwelling	Fair	Brick	Eastlake	Contributes	
411372400	1378	6644 HEGERMAN ST	1910	1901-1910	Building	Twin	Domestic	Single Dwelling	Single Dwelling	Fair	Brick	Eastlake	Contributes	
411372500	1379	6646 HEGERMAN ST	1910	1901-1910	Building	Twin	Domestic	Single Dwelling	Single Dwelling	Fair	Brick	Eastlake	Contributes	
411372600	1380	6648 HEGERMAN ST	1910	1901-1910	Building	Twin	Domestic	Single Dwelling	Single Dwelling	Fair	Brick	Eastlake	Contributes	
411387805	1381	6649 HEGERMAN ST		>1941	Building	House	Domestic	Single Dwelling	Single Dwelling	Good	Brick	Other	Does not contribute to Resource	
411372805	1382	6652 HEGERMAN ST	1895	1887-1895	Building	House	Domestic	Single Dwelling	Single Dwelling	Fair	Stucco	Other	Contributes	
412434500	1383	6713 HEGERMAN ST	1910	1901-1910	Building	House	Domestic	Single Dwelling	Single Dwelling	Fair	Stucco	Other	Does not contribute to Resource	
412428200	1384	6750 HEGERMAN ST	1895	1887-1895	Building	Rowhouse	Domestic	Single Dwelling	Single Dwelling	Fair	Brick	Eastlake	Contributes	
412434700	1385	6751 HEGERMAN ST	1895	1887-1895	Building	Rowhouse	Domestic	Single Dwelling	Single Dwelling	Fair	Brick	Eastlake	Contributes	
412428300	1386	6752 HEGERMAN ST	1895	1887-1895	Building	Rowhouse	Domestic	Single Dwelling	Single Dwelling	Fair	Brick	Eastlake	Contributes	
412434800	1387	6753 HEGERMAN ST	1895	1887-1895	Building	Rowhouse	Domestic	Single Dwelling	Single Dwelling	Fair	Brick	Eastlake	Contributes	
412428400	1388	6754 HEGERMAN ST	1895	1887-1895	Building	Rowhouse	Domestic	Single Dwelling	Single Dwelling	Fair	Brick	Eastlake	Contributes	
412434900	1389	6755 HEGERMAN ST	1895	1887-1895	Building	Rowhouse	Domestic	Single Dwelling	Single Dwelling	Fair	Brick	Eastlake	Contributes	
412428500	1390	6756 HEGERMAN ST	1895	1887-1895	Building	Rowhouse	Domestic	Single Dwelling	Single Dwelling	Fair	Brick	Eastlake	Contributes	
412435000	1391	6757 HEGERMAN ST	1895	1887-1895	Building	Rowhouse	Domestic	Single Dwelling	Single Dwelling	Fair	Brick	Eastlake	Contributes	
412428600	1392	6758 HEGERMAN ST	1895	1887-1895	Building	Rowhouse	Domestic	Single Dwelling	Single Dwelling	Fair	Brick	Eastlake	Contributes	
412435100	1393	6759 HEGERMAN ST	1895	1887-1895	Building	Rowhouse	Domestic	Single Dwelling	Single Dwelling	Fair	Brick	Eastlake	Contributes	
412428700	1394	6760 HEGERMAN ST	1895	1887-1895	Building	Rowhouse	Domestic	Single Dwelling	Single Dwelling	Fair	Brick	Eastlake	Contributes	
412435200	1395	6761 HEGERMAN ST	1895	1887-1895	Building	Rowhouse	Domestic	Single Dwelling	Single Dwelling	Fair	Brick	Eastlake	Contributes	

PARCEL No.	PHCRID	ADDRESS	BUILT	RANGE	RESOURCE TYPE	DESIGN	HISTORIC FUNCTION	SUB FUNCTION	CURRENT FUNCTION	CONDITION	MATERIAL	STYLE	CONTRIBUTING STATUS	OTHER COMMENTS
412428800	1396	6762 HEGERMAN ST	1895	1887-1895	Building	Rowhouse	Domestic	Single Dwelling	Single Dwelling	Fair	Brick	Eastlake	Contributes	
412435300	1397	6763 HEGERMAN ST	1895	1887-1895	Building	Rowhouse	Domestic	Single Dwelling	Single Dwelling	Fair	Brick	Eastlake	Contributes	
412428900	1398	6764 HEGERMAN ST	1895	1887-1895	Building	Rowhouse	Domestic	Single Dwelling	Single Dwelling	Fair	Brick	Eastlake	Contributes	
412435400	1399	6765 HEGERMAN ST	1895	1887-1895	Building	Rowhouse	Domestic	Single Dwelling	Single Dwelling	Fair	Brick	Eastlake	Contributes	
412429000	1400	6766 HEGERMAN ST	1928	1920-1928	Building	Rowhouse	Domestic	Single Dwelling	Single Dwelling	Fair	Brick	Eastlake	Contributes	Also garage
412429300	1401	6812 HEGERMAN ST	1887	1876-1887	Building	Twin	Domestic	Single Dwelling	Single Dwelling	Fair	Brick	Eastlake	Contributes	Also garage
412435700	1402	6813 HEGERMAN ST	1887	1876-1887	Building	Twin	Domestic	Single Dwelling	Single Dwelling	Fair	Stucco	Eastlake	Does not contribute to Resource	
412429400	1403	6814 HEGERMAN ST	1887	1876-1887	Building	Twin	Domestic	Single Dwelling	Single Dwelling	Fair	Brick	Eastlake	Contributes	
412435800	1404	6815 HEGERMAN ST	1887	1876-1887	Building	Twin	Domestic	Single Dwelling	Single Dwelling	Fair	Stucco	Eastlake	Does not contribute to Resource	
412429500	1405	6816 HEGERMAN ST	1887	1876-1887	Building	Twin	Domestic	Single Dwelling	Single Dwelling	Fair	Brick	Eastlake	Contributes	
412435900	1406	6817 HEGERMAN ST	1887	1876-1887	Building	Twin	Domestic	Single Dwelling	Single Dwelling	Fair	Stucco	Eastlake	Contributes	
412429600	1407	6818 HEGERMAN ST	1887	1876-1887	Building	Twin	Domestic	Single Dwelling	Single Dwelling	Fair	Brick	Eastlake	Contributes	
412436000	1408	6819 HEGERMAN ST	1887	1876-1887	Building	Twin	Domestic	Single Dwelling	Single Dwelling	Fair	Brick	Eastlake	Contributes	
412429700	1409	6820 HEGERMAN ST	1887	1876-1887	Building	Twin	Domestic	Single Dwelling	Single Dwelling	Fair	Brick	Eastlake	Contributes	
412436100	1410	6821 HEGERMAN ST	1887	1876-1887	Building	Twin	Domestic	Single Dwelling	Single Dwelling	Fair	Brick	Eastlake	Contributes	
412429800	1411	6822 HEGERMAN ST	1887	1876-1887	Building	Twin	Domestic	Single Dwelling	Single Dwelling	Fair	Brick	Eastlake	Contributes	
412436200	1412	6823 HEGERMAN ST	1887	1876-1887	Building	Twin	Domestic	Single Dwelling	Single Dwelling	Fair	Brick	Eastlake	Contributes	
412429900	1413	6824 HEGERMAN ST	1895	1887-1895	Building	Twin	Domestic	Single Dwelling	Single Dwelling	Fair	Brick	Eastlake	Contributes	
412436300	1414	6825 HEGERMAN ST	1887	1876-1887	Building	Twin	Domestic	Single Dwelling	Single Dwelling	Fair	Brick	Eastlake	Contributes	
412430000	1415	6826 HEGERMAN ST	1895	1887-1895	Building	Twin	Domestic	Single Dwelling	Single Dwelling	Fair	Brick	Eastlake	Contributes	
412436400	1416	6827 HEGERMAN ST	1887	1876-1887	Building	Twin	Domestic	Single Dwelling	Single Dwelling	Fair	Brick	Eastlake	Contributes	
412430300	1417	6912 HEGERMAN ST	1895	1887-1895	Building	Rowhouse	Domestic	Single Dwelling	Single Dwelling	Fair	Brick	Eastlake	Contributes	
412430400	1418	6914 HEGERMAN ST	1895	1887-1895	Building	Rowhouse	Domestic	Single Dwelling	Single Dwelling	Fair	Brick	Eastlake	Contributes	
412430500	1419	6916 HEGERMAN ST	1895	1887-1895	Building	Rowhouse	Domestic	Single Dwelling	Single Dwelling	Fair	Brick	Eastlake	Contributes	
412430600	1420	6918 HEGERMAN ST	1895	1887-1895	Building	Rowhouse	Domestic	Single Dwelling	Single Dwelling	Fair	Brick	Eastlake	Contributes	
412430700	1421	6920 HEGERMAN ST	1895	1887-1895	Building	Rowhouse	Domestic	Single Dwelling	Single Dwelling	Fair	Brick	Eastlake	Contributes	
412430800	1422	6922 HEGERMAN ST	1895	1887-1895	Building	Rowhouse	Domestic	Single Dwelling	Single Dwelling	Fair	Brick	Eastlake	Contributes	
778186000	1423	6930 HEGERMAN ST	1885	1876-1887	Building	Religious	Religion	Religious Facility	Religious Facility	Fair	Stone	Gothic Revival	Contributes	Tacony Baptist Church
412436800	1424	6931 HEGERMAN ST	1887	1876-1887	Building	House	Domestic	Single Dwelling	Multiple Dwelling	Fair	Brick	Eastlake	Contributes	
412436900	1425	6933 HEGERMAN ST	1887	1876-1887	Building	Twin	Domestic	Single Dwelling	Single Dwelling	Fair	Brick	Second Empire	Contributes	Also garage
412437000	1426	6935 HEGERMAN ST	1887	1876-1887	Building	Twin	Domestic	Single Dwelling	Single Dwelling	Fair	Brick	Second Empire	Contributes	
412431100	1427	6936 HEGERMAN ST	1887	1876-1887	Building	Twin	Domestic	Single Dwelling	Single Dwelling	Fair	Stucco	Second Empire	Contributes	
412431200	1428	6938 HEGERMAN ST	1887	1876-1887	Building	Twin	Domestic	Single Dwelling	Single Dwelling	Fair	Siding	Second Empire	Contributes	
412437100	1429	6937-39 HEGERMAN ST	1939	1920-1939	Building	House	Domestic	Single Dwelling	Single Dwelling	Fair	Brick	Colonial Revival	Does not contribute to Resource	2 secondary buildings - NC
412431300	1430	6940 HEGERMAN ST	1910	1901-1910	Building	House	Domestic	Single Dwelling	Single Dwelling	Good	Brick	Colonial Revival	Contributes	Also garage
412437200	1431	6941 HEGERMAN ST	1910	1901-1910	Building	House	Domestic	Single Dwelling	Single Dwelling	Fair	Brick	Colonial Revival	Contributes	
412431400	1432	6944 HEGERMAN ST	1910	1901-1910	Building	House	Domestic	Single Dwelling	Single Dwelling	Fair	Siding	Queen Anne	Does not contribute to Resource	
412437305	1433	6945 HEGERMAN ST	1887	1876-1887	Building	Twin	Domestic	Single Dwelling	Single Dwelling	Fair	Brick	Queen Anne	Contributes	
412437400	1434	6947 HEGERMAN ST	1887	1876-1887	Building	Twin	Domestic	Single Dwelling	Single Dwelling	Fair	Brick	Queen Anne	Contributes	
412431500	1435	6948 HEGERMAN ST	1887	1876-1887	Building	Twin	Domestic	Single Dwelling	Single Dwelling	Good	Brick	Second Empire	Contributes	And NC Garage
412431600	1436	6950 HEGERMAN ST	1887	1876-1887	Building	Twin	Domestic	Single Dwelling	Single Dwelling	Good	Brick	Second Empire	Contributes	
412431700	1437	6952-4 HEGERMAN ST	1887	1876-1887	Building	Twin	Domestic	Single Dwelling	Multiple Dwelling	Fair	Brick	Second Empire	Contributes	
412437500	1438	6953 HEGERMAN ST	1928	1920-1928	Building	Twin	Domestic	Single Dwelling	Single Dwelling	Fair	Brick	Bungalow/Craftsman	Does not contribute to Resource	
412437600	1440	6955 HEGERMAN ST	1928	1920-1928	Building	Twin	Domestic	Single Dwelling	Single Dwelling	Fair	Brick	Bungalow/Craftsman	Does not contribute to Resource	
412431900	1441	7000 HEGERMAN ST	1910	1901-1910	Building	House	Domestic	Single Dwelling	Single Dwelling	Fair	Brick	Second Empire	Contributes	
412437705	1442	7001-3 HEGERMAN ST	1910	1901-1910	Building	House	Domestic	Single Dwelling	Single Dwelling	Fair	Siding	Second Empire	Does not contribute to Resource	
412432000	1444	7004 HEGERMAN ST	1910	1901-1910	Building	Twin	Domestic	Single Dwelling	Single Dwelling	Fair	Brick	Queen Anne	Contributes	
412432100	1445	7006 HEGERMAN ST	1910	1901-1910	Building	Twin	Domestic	Single Dwelling	Single Dwelling	Good	Stucco	Queen Anne	Contributes	Also garage
412432200	1446	7008 HEGERMAN ST	1910	1901-1910	Building	Twin	Domestic	Single Dwelling	Single Dwelling	Good	Brick	Colonial Revival	Contributes	
412437800	1447	7009 HEGERMAN ST		>1941	Building	House	Domestic	Single Dwelling	Single Dwelling	Good	Brick	Colonial Revival	Does not contribute to Resource	
412432300	1448	7010 HEGERMAN ST	1910	1901-1910	Building	Twin	Domestic	Single Dwelling	Single Dwelling	Fair	Brick	Colonial Revival	Contributes	
412437900	1449	7011 HEGERMAN ST	1910	1901-1910	Building	Twin	Domestic	Single Dwelling	Single Dwelling	Fair	Brick	Eastlake	Contributes	And NC Garage
412432400	1450	7012 HEGERMAN ST	1910	1901-1910	Building	Twin	Domestic	Single Dwelling	Single Dwelling	Fair	Brick	Colonial Revival	Contributes	And NC Garage
412438000	1451	7013 HEGERMAN ST	1910	1901-1910	Building	Twin	Domestic	Single Dwelling	Single Dwelling	Good	Stucco	Eastlake	Does not contribute to Resource	

PARCEL No.	PHCRID	ADDRESS	BUILT	RANGE	RESOURCE TYPE	DESIGN	HISTORIC FUNCTION	SUB FUNCTION	CURRENT FUNCTION	CONDITION	MATERIAL	STYLE	CONTRIBUTING STATUS	OTHER COMMENTS
412432500	1452	7014 HEGERMAN ST	1910	1901-1910	Building	Twin	Domestic	Single Dwelling	Single Dwelling	Fair	Stucco	Colonial Revival	Does not contribute to Resource	And NC Garage
412438100	1453	7015 HEGERMAN ST	1910	1901-1910	Building	Twin	Domestic	Single Dwelling	Single Dwelling	Fair	Brick	Eastlake	Contributes	And NC Garage
412432600	1454	7016 HEGERMAN ST	1910	1901-1910	Building	Twin	Domestic	Single Dwelling	Single Dwelling	Fair	Brick	Eastlake	Contributes	
412438200	1455	7017 HEGERMAN ST	1910	1901-1910	Building	Twin	Domestic	Single Dwelling	Single Dwelling	Fair	Stucco	Other	Does not contribute to Resource	
412432700	1456	7018 HEGERMAN ST	1910	1901-1910	Building	Twin	Domestic	Single Dwelling	Single Dwelling	Fair	Brick	Eastlake	Contributes	
412438300	1457	7019-21 HEGERMAN ST	1887	1876-1887	Building	Twin	Domestic	Single Dwelling	Single Dwelling	Fair	Brick	Queen Anne	Contributes	And NC Garage
412432800	1458	7020 HEGERMAN ST	1910	1901-1910	Building	Twin	Domestic	Single Dwelling	Single Dwelling	Fair	Brick	Colonial Revival	Contributes	
412432900	1459	7022 HEGERMAN ST	1910	1901-1910	Building	Twin	Domestic	Single Dwelling	Single Dwelling	Fair	Brick	Colonial Revival	Contributes	
412438400	1460	7023 HEGERMAN ST	1910	1901-1910	Building	Twin	Domestic	Single Dwelling	Single Dwelling	Fair	Stucco	Other	Does not contribute to Resource	And NC Garage
412433000	1461	7024 HEGERMAN ST	1910	1901-1910	Building	Twin	Domestic	Single Dwelling	Single Dwelling	Fair	Stucco	Other	Does not contribute to Resource	
412438500	1462	7025 HEGERMAN ST	1910	1901-1910	Building	Twin	Domestic	Single Dwelling	Single Dwelling	Fair	Stucco	Other	Does not contribute to Resource	
412433100	1463	7026 HEGERMAN ST	1910	1901-1910	Building	Twin	Domestic	Single Dwelling	Single Dwelling	Fair	Stucco	Other	Does not contribute to Resource	
412438600	1464	7027 HEGERMAN ST	1910	1901-1910	Building	Twin	Domestic	Single Dwelling	Single Dwelling	Fair	Brick	Eastlake	Contributes	
412433200	1465	7028 HEGERMAN ST	1910	1901-1910	Building	Twin	Domestic	Single Dwelling	Single Dwelling	Fair	Brick	Eastlake	Contributes	
412438700	1466	7029 HEGERMAN ST	1910	1901-1910	Building	Twin	Domestic	Single Dwelling	Single Dwelling	Fair	Brick	Eastlake	Contributes	
412433300	1467	7030 HEGERMAN ST	1910	1901-1910	Building	Twin	Domestic	Single Dwelling	Single Dwelling	Fair	Brick	Eastlake	Contributes	
412433500	1469	7032-4 HEGERMAN ST	1910	1901-1910	Building	Twin	Domestic	Single Dwelling	Single Dwelling	Fair	Stucco	Other	Does not contribute to Resource	And NC Garage
412438800	1470	7037 HEGERMAN ST	1910	1901-1910	Building	Twin	Domestic	Single Dwelling	Single Dwelling	Fair	Brick	Eastlake	Contributes	And NC Garage
412433600	1471	7038-42 HEGERMAN ST	1910	1901-1910	Building	House	Domestic	Single Dwelling	Single Dwelling	Fair	Brick	Eastlake	Contributes	And NC Garage
412438900	1472	7041 HEGERMAN ST	1901	1895-1901	Building	House	Domestic	Single Dwelling	Single Dwelling	Fair	Brick	Eastlake	Contributes	
412439000	1474	7043 HEGERMAN ST	1910	1901-1910	Building	House	Domestic	Single Dwelling	Single Dwelling	Fair	Brick	Eastlake	Contributes	
412433800	1475	7044 HEGERMAN ST	1910	1901-1910	Building	Twin	Domestic	Single Dwelling	Single Dwelling	Fair	Brick	Colonial Revival	Contributes	
412433900	1476	7046 HEGERMAN ST	1910	1901-1910	Building	Twin	Domestic	Single Dwelling	Single Dwelling	Fair	Brick	Colonial Revival	Contributes	
412439100	1477	7047 HEGERMAN ST	1895	1887-1895	Building	Twin	Domestic	Single Dwelling	Single Dwelling	Fair	Brick	Other	Does not contribute to Resource	And NC Garage
412434000	1478	7048 HEGERMAN ST	1910	1901-1910	Building	Twin	Domestic	Single Dwelling	Single Dwelling	Fair	Brick	Colonial Revival	Contributes	
412439200	1479	7049 HEGERMAN ST	1895	1887-1895	Building	Twin	Domestic	Single Dwelling	Single Dwelling	Fair	Brick	Other	Does not contribute to Resource	And NC Garage
412434100	1480	7050 HEGERMAN ST	1910	1901-1910	Building	Twin	Domestic	Single Dwelling	Single Dwelling	Fair	Brick	Colonial Revival	Contributes	
412316100	1481	6801 JACKSON ST	1928	1920-1928	Building	Twin	Domestic	Single Dwelling	Single Dwelling	Fair	Brick	Colonial Revival	Contributes	
412316200	1482	6803 JACKSON ST	1928	1920-1928	Building	Twin	Domestic	Single Dwelling	Single Dwelling	Fair	Brick	Colonial Revival	Contributes	
412316300	1483	6805 JACKSON ST	1910	1901-1910	Building	Twin	Domestic	Single Dwelling	Single Dwelling	Fair	Brick	Eastlake	Contributes	2 NC Garages
412316400	1484	6807 JACKSON ST	1910	1901-1910	Building	Twin	Domestic	Single Dwelling	Single Dwelling	Fair	Brick	Eastlake	Contributes	2 NC Garages; also 6820 Glenloch
412316600	1486	6809 JACKSON ST			Site	Garden	Garden	Vacant	Garden	Fair		Other	Does not contribute to Resource	
412316700	1487	6811 JACKSON ST	1910	1901-1910	Building	Rowhouse	Domestic	Single Dwelling	Single Dwelling	Fair	Brick	Colonial Revival	Contributes	
412316800	1488	6813 JACKSON ST	1910	1901-1910	Building	Rowhouse	Domestic	Single Dwelling	Single Dwelling	Fair	Brick	Colonial Revival	Contributes	
412316900	1489	6815 JACKSON ST	1910	1901-1910	Building	Rowhouse	Domestic	Single Dwelling	Single Dwelling	Fair	Brick	Colonial Revival	Contributes	
778195100	1490	6816 JACKSON ST	1901	1895-1901	Building	Religious	Religion	Religious Facility	Religious Structure	Good	Brick	Gothic Revival	Contributes	Evangelical Lutheran Church; And Parish Hall NC
412317000	1491	6817 JACKSON ST	1910	1901-1910	Building	Rowhouse	Domestic	Single Dwelling	Single Dwelling	Fair	Brick	Colonial Revival	Contributes	
412317200	1492	6819 JACKSON ST	1910	1901-1910	Building	House	Domestic	Single Dwelling	Single Dwelling	Fair	Brick	Colonial Revival	Contributes	
412317300	1493	6821 JACKSON ST	1910	1901-1910	Building	Twin	Domestic	Single Dwelling	Single Dwelling	Fair	Brick	Colonial Revival	Contributes	
412317400	1494	6823 JACKSON ST	1910	1901-1910	Building	Twin	Domestic	Single Dwelling	Single Dwelling	Fair	Siding	Colonial Revival	Does not contribute to Resource	
552469400	1495	6944 JACKSON ST	1910	1901-1910	Building	Twin	Domestic	Single Dwelling	Single Dwelling	Fair	Brick	Colonial Revival	Contributes	
552469500	1496	6946 JACKSON ST	1910	1901-1910	Building	Twin	Domestic	Single Dwelling	Single Dwelling	Fair	Brick	Colonial Revival	Contributes	
552469600	1497	6948 JACKSON ST	1910	1901-1910	Building	Twin	Domestic	Single Dwelling	Single Dwelling	Fair	Brick	Colonial Revival	Contributes	
552469700	1498	6950 JACKSON ST	1910	1901-1910	Building	Twin	Domestic	Single Dwelling	Single Dwelling	Fair	Brick	Colonial Revival	Contributes	And NC Garage
552469800	1499	6952 JACKSON ST	1910	1901-1910	Building	Twin	Domestic	Single Dwelling	Single Dwelling	Fair	Brick	Colonial Revival	Contributes	
552469900	1500	6954 JACKSON ST	1910	1901-1910	Building	Twin	Domestic	Single Dwelling	Single Dwelling	Fair	Brick	Colonial Revival	Contributes	
411472710	1502	6601-6951 KEYSTONE ST			Site	Park	Landscape	Park	Park	Fair			Contributes	Disston Park
411466200	1503	6602 KEYSTONE ST	1887	1876-1887	Building	Twin	Domestic	Single Dwelling	Single Dwelling	Fair	Siding	Second Empire	Contributes	Frame Structure
411466300	1504	6604 KEYSTONE ST	1887	1876-1887	Building	Twin	Domestic	Single Dwelling	Single Dwelling	Fair	Siding	Second Empire	Contributes	Frame Structure

PARCEL No.	PHCRID	ADDRESS	BUILT	RANGE	RESOURCE TYPE	DESIGN	HISTORIC FUNCTION	SUB FUNCTION	CURRENT FUNCTION	CONDITION	MATERIAL	STYLE	CONTRIBUTING STATUS	OTHER COMMENTS
411466400	1505	6606 KEYSTONE ST	1910	1901-1910	Building	Twin	Domestic	Single Dwelling	Single Dwelling	Fair	Brick	Eastlake	Contributes	
411466500	1506	6608 KEYSTONE ST	1910	1901-1910	Building	Twin	Domestic	Single Dwelling	Single Dwelling	Fair	Brick	Eastlake	Contributes	
411466600	1507	6610 KEYSTONE ST	1901	1895-1901	Building	Twin	Domestic	Single Dwelling	Single Dwelling	Fair	Stucco	Other	Does not contribute to Resource	
411466700	1508	6612 KEYSTONE ST	1901	1895-1901	Building	Twin	Domestic	Single Dwelling	Single Dwelling	Fair	Stucco	Colonial Revival	Does not contribute to Resource	
411466800	1509	6614 KEYSTONE ST	1910	1901-1910	Building	Rowhouse	Domestic	Single Dwelling	Single Dwelling	Fair	Brick	Colonial Revival	Contributes	
411466900	1510	6616 KEYSTONE ST	1910	1901-1910	Building	Rowhouse	Domestic	Single Dwelling	Single Dwelling	Fair	Brick	Colonial Revival	Contributes	
411467000	1511	6618 KEYSTONE ST	1910	1901-1910	Building	Rowhouse	Domestic	Single Dwelling	Single Dwelling	Fair	Brick	Colonial Revival	Contributes	
411467100	1512	6620 KEYSTONE ST	1910	1901-1910	Building	Rowhouse	Domestic	Single Dwelling	Single Dwelling	Fair	Brick	Colonial Revival	Contributes	
778198020	1513	6658 KEYSTONE ST	1885	1885-1895	Building	Religious	Religion	Religious Facility	Vacant	Good	Stone	Gothic Revival	Contributes	St. Leo the Great, Watson & Huckel
412458501	1514	6700-02 KEYSTONE ST	1895	1887-1895	Building	Twin	Domestic	Single Dwelling	Single Dwelling	Fair	Brick	Second Empire	Contributes	Also 4913 UNRUH AVE
412458600	1516	6704 KEYSTONE ST	1910	1901-1910	Building	House	Domestic	Single Dwelling	Single Dwelling	Fair	Brick	Italian Renaissance	Contributes	
412458700	1517	6710 KEYSTONE ST	1901	1895-1901	Building	Twin	Domestic	Single Dwelling	Single Dwelling	Fair	Brick	Eastlake	Contributes	
412458800	1518	6712-14 KEYSTONE ST	1901	1895-1901	Building	Twin	Domestic	Single Dwelling	Single Dwelling	Fair	Brick	Eastlake	Contributes	
412459000	1520	6724 KEYSTONE ST	1901	1895-1901	Building	Twin	Domestic	Single Dwelling	Single Dwelling	Fair	Brick	Eastlake	Contributes	
412459100	1521	6726 KEYSTONE ST	1901	1895-1901	Building	Twin	Domestic	Single Dwelling	Single Dwelling	Fair	Brick	Eastlake	Contributes	
412459200	1522	6728-30 KEYSTONE ST	1901	1895-1901	Building	House	Domestic	Single Dwelling	Single Dwelling	Fair	Stucco	Other	Does not contribute to Resource	
412459500	1525	6732-34 KEYSTONE ST	1887	1876-1887	Building	Twin	Domestic	Single Dwelling	Single Dwelling	Fair	Stucco	Second Empire	Does not contribute to Resource	
412459600	1526	6736 KEYSTONE ST	1887	1876-1887	Building	Twin	Domestic	Single Dwelling	Single Dwelling	Fair	Brick	Second Empire	Contributes	
412459700	1527	6740 KEYSTONE ST	1887	1876-1887	Building	Twin	Domestic	Single Dwelling	Single Dwelling	Fair	Marble	Second Empire	Contributes	
412459800	1528	6742 KEYSTONE ST	1887	1876-1887	Building	Twin	Domestic	Single Dwelling	Single Dwelling	Fair	Marble	Second Empire	Contributes	And NC Garage
412460000	1530	6914 KEYSTONE ST	1887	1876-1887	Building	Twin	Domestic	Single Dwelling	Single Dwelling	Fair	Brick	Second Empire	Contributes	
881142826	1531	6916 KEYSTONE ST	1887	1876-1887	Building	Twin	Domestic	Single Dwelling	Single Dwelling	Fair	Brick	Second Empire	Contributes	
412460200	1532	6918 KEYSTONE ST	1928	1920-1928	Building	Rowhouse	Domestic	Single Dwelling	Single Dwelling	Fair	Brick	Bungalow/Craftsman	Does not contribute to Resource	
412460300	1533	6920 KEYSTONE ST	1928	1920-1928	Building	Rowhouse	Domestic	Single Dwelling	Single Dwelling	Fair	Brick	Bungalow/Craftsman	Does not contribute to Resource	
412460400	1534	6922 KEYSTONE ST	1928	1920-1928	Building	Rowhouse	Domestic	Single Dwelling	Single Dwelling	Fair	Brick	Bungalow/Craftsman	Does not contribute to Resource	
412460500	1535	6924 KEYSTONE ST	1887	1876-1887	Building	Twin	Domestic	Single Dwelling	Single Dwelling	Fair	Stucco	Second Empire	Contributes	
412460600	1536	6926 KEYSTONE ST	1887	1876-1887	Building	Twin	Domestic	Single Dwelling	Single Dwelling	Fair	Stucco	Second Empire	Contributes	
412460700	1537	6932 KEYSTONE ST	1876	<1876	Building	House	Domestic	Single Dwelling	Single Dwelling	Fair	Marble	Second Empire	Contributes	Thomas South residence
412460800	1538	6940-42 KEYSTONE ST	1887	1876-1887	Building	House	Domestic	Single Dwelling	Single Dwelling	Fair	Brick	Queen Anne	Contributes	
412461000	1540	6944 KEYSTONE ST	1895	1887-1895	Building	House	Domestic	Single Dwelling	Single Dwelling	Fair	Brick	Italianate	Contributes	
412461100	1541	6948 KEYSTONE ST	1887	1876-1887	Building	House	Domestic	Single Dwelling	Single Dwelling	Fair	Brick	Eastlake	Contributes	
881142810	1543	6954 KEYSTONE ST		>1941	Building	Apartment	Domestic	Multiple Dwelling	Multiple Dwelling	Fair	Brick	Other	Does not contribute to Resource	
412461300	1544	6960 KEYSTONE ST	1887	1876-1887	Building	House	Domestic	Single Dwelling	Single Dwelling	Fair	Brick	Second Empire	Contributes	
412461401	1545	7008 KEYSTONE ST		>1941	Building	Aux Building	Domestic		Secondary Building	Good	Brick	Other	Does not contribute to Resource	
412461600	1546	7010 KEYSTONE ST	1887	1876-1887	Building	House	Domestic	Single Dwelling	Single Dwelling	Fair	Brick	Eastlake	Contributes	
412461700	1547	7016 KEYSTONE ST	1887	1876-1887	Building	Twin	Domestic	Single Dwelling	Multiple Dwelling	Good	Brick	Second Empire	Contributes	
412461800	1548	7018 KEYSTONE ST			Site	Vacant/Undeveloped	Vacant/Undeveloped	Vacant	Vacant				Does not contribute to Resource	
412461900	1549	7024 KEYSTONE ST			Building	House	Domestic	Single Dwelling	Single Dwelling	Fair	Brick	Second Empire	Contributes	
412462000	1550	7026-30 KEYSTONE ST			Site	Vacant/Undeveloped	Vacant/Undeveloped	Single Dwelling	Vacant				Does not contribute to Resource	
412462200	1552	7032-34 KEYSTONE ST	1887	1876-1887	Building	Twin	Domestic		Single Dwelling	Fair	Wood	Second Empire	Contributes	
778199000	1554	7036-42 KEYSTONE ST			Site	Vacant/Undeveloped	Landscape	Vacant	Parking Lot				Does not contribute to Resource	
412462700	1555	7044 KEYSTONE ST	1895	1887-1895	Building	Twin	Domestic	Single Dwelling	Single Dwelling	Fair	Brick	Second Empire	Contributes	
412462800	1556	7046 KEYSTONE ST	1895	1887-1895	Building	Twin	Domestic	Single Dwelling	Single Dwelling	Fair	Brick	Second Empire	Contributes	And NC Garage
412011700	1557	4500 KNORR ST	1895	1887-1895	Building	Twin	Domestic	Single Dwelling	Single Dwelling	Fair	Stucco	Eastlake	Does not contribute to Resource	
412017300	1558	4501 KNORR ST	1910	1901-1910	Building	Twin	Domestic	Single Dwelling	Single Dwelling	Fair	Brick	Eastlake	Contributes	
412011800	1559	4502 KNORR ST	1895	1887-1895	Building	Twin	Domestic	Single Dwelling	Single Dwelling	Fair	Stucco	Eastlake	Does not contribute to Resource	
412017400	1560	4503 KNORR ST	1910	1901-1910	Building	Twin	Domestic	Single Dwelling	Single Dwelling	Fair	Brick	Eastlake	Contributes	

PARCEL No.	PHCRID	ADDRESS	BUILT	RANGE	RESOURCE TYPE	DESIGN	HISTORIC FUNCTION	SUB FUNCTION	CURRENT FUNCTION	CONDITION	MATERIAL	STYLE	CONTRIBUTING STATUS	OTHER COMMENTS
412011900	1561	4504 KNORR ST	1895	1887-1895	Building	Twin	Domestic	Single Dwelling	Single Dwelling	Fair	Siding	Other	Does not contribute to Resource	
412017500	1562	4505 KNORR ST	1910	1901-1910	Building	Twin	Domestic	Single Dwelling	Single Dwelling	Fair	Brick	Eastlake	Contributes	
412012000	1563	4506 KNORR ST	1895	1887-1895	Building	Twin	Domestic	Single Dwelling	Single Dwelling	Fair	Stucco	Other	Does not contribute to Resource	
412017600	1564	4507 KNORR ST	1910	1901-1910	Building	Twin	Domestic	Single Dwelling	Single Dwelling	Fair	Brick	Eastlake	Contributes	
412012100	1565	4508 KNORR ST	1910	1901-1910	Building	Twin	Domestic	Single Dwelling	Single Dwelling	Fair	Brick	Eastlake	Contributes	
412017700	1566	4509 KNORR ST	1910	1901-1910	Building	Twin	Domestic	Single Dwelling	Single Dwelling	Fair	Brick	Eastlake	Contributes	
412012200	1567	4510 KNORR ST	1910	1901-1910	Building	Twin	Domestic	Single Dwelling	Single Dwelling	Fair	Brick	Eastlake	Contributes	
412017800	1568	4511 KNORR ST	1910	1901-1910	Building	Twin	Domestic	Single Dwelling	Single Dwelling	Fair	Brick	Eastlake	Contributes	
412012300	1569	4512 KNORR ST	1910	1901-1910	Building	Twin	Domestic	Single Dwelling	Single Dwelling	Fair	Brick	Eastlake	Contributes	
412017900	1570	4513 KNORR ST	1910	1901-1910	Building	Twin	Domestic	Single Dwelling	Single Dwelling	Fair	Brick	Eastlake	Contributes	
412012400	1571	4514 KNORR ST	1910	1901-1910	Building	Twin	Domestic	Single Dwelling	Single Dwelling	Fair	Brick	Eastlake	Contributes	
412018000	1572	4515 KNORR ST	1910	1901-1910	Building	Twin	Domestic	Single Dwelling	Single Dwelling	Fair	Brick	Eastlake	Contributes	And NC Garage
412018100	1573	4517 KNORR ST	1928	1920-1928	Building	Rowhouse	Domestic	Single Dwelling	Single Dwelling	Fair	Brick	Colonial Revival	Does not contribute to Resource	
412018200	1574	4519 KNORR ST	1928	1920-1928	Building	Rowhouse	Domestic	Single Dwelling	Single Dwelling	Fair	Brick	Colonial Revival	Does not contribute to Resource	
412018300	1575	4521 KNORR ST	1928	1920-1928	Building	Rowhouse	Domestic	Single Dwelling	Single Dwelling	Fair	Brick	Colonial Revival	Does not contribute to Resource	
412018400	1576	4523 KNORR ST	1928	1920-1928	Building	Rowhouse	Domestic	Single Dwelling	Single Dwelling	Fair	Brick	Colonial Revival	Does not contribute to Resource	
412018500	1577	4525 KNORR ST	1928	1920-1928	Building	Rowhouse	Domestic	Single Dwelling	Single Dwelling	Fair	Brick	Colonial Revival	Does not contribute to Resource	
412018600	1578	4527 KNORR ST	1928	1920-1928	Building	Rowhouse	Domestic	Single Dwelling	Single Dwelling	Fair	Brick	Colonial Revival	Does not contribute to Resource	
412018700	1579	4529 KNORR ST	1928	1920-1928	Building	Rowhouse	Domestic	Single Dwelling	Single Dwelling	Fair	Brick	Colonial Revival	Does not contribute to Resource	
412018800	1580	4531 KNORR ST	1928	1920-1928	Building	Rowhouse	Domestic	Single Dwelling	Single Dwelling	Fair	Brick	Colonial Revival	Does not contribute to Resource	
412018900	1581	4533 KNORR ST	1928	1920-1928	Building	Rowhouse	Domestic	Single Dwelling	Single Dwelling	Fair	Brick	Colonial Revival	Does not contribute to Resource	
412019000	1582	4535 KNORR ST	1928	1920-1928	Building	Rowhouse	Domestic	Single Dwelling	Single Dwelling	Fair	Brick	Colonial Revival	Does not contribute to Resource	
871193050	1583	4537 KNORR ST	1928	1920-1928	Building	Rowhouse	Domestic	Single Dwelling	Single Dwelling	Fair	Brick	Colonial Revival	Does not contribute to Resource	
412019300	1584	4621 KNORR ST	1910	1901-1910	Building	Twin	Domestic	Single Dwelling	Single Dwelling	Fair	Brick	Eastlake	Contributes	
412019400	1585	4623 KNORR ST	1910	1901-1910	Building	Twin	Domestic	Single Dwelling	Single Dwelling	Fair	Brick	Eastlake	Contributes	
884462840	1586	4627 KNORR ST	1928	1920-1928	Building	Commercial	Commerce/Trade	Specialty store	Specialty Store	Fair	Brick	Other	Does not contribute to Resource	
412012800	1587	4700-02 KNORR ST	1901	1895-1901	Building	Commercial	Commerce/Trade	Specialty store	Specialty Store	Fair	Brick	Other	Contributes	
412019700	1588	4701 KNORR ST	1901	1895-1901	Building	Commercial	Commerce/Trade	Specialty store	Specialty Store	Fair	Brick	Colonial Revival	Contributes	
412019800	1589	4703 KNORR ST	1901	1895-1901	Building	Rowhouse	Domestic	Single Dwelling	Single Dwelling	Fair	Brick	Colonial Revival	Contributes	
412012900	1590	4704 KNORR ST	1901	1895-1901	Building	Rowhouse	Domestic	Single Dwelling	Single Dwelling	Fair	Brick	Colonial Revival	Contributes	
412019900	1591	4705 KNORR ST	1901	1895-1901	Building	Rowhouse	Domestic	Single Dwelling	Single Dwelling	Fair	Brick	Colonial Revival	Contributes	
412013000	1592	4706 KNORR ST	1901	1895-1901	Building	Rowhouse	Domestic	Single Dwelling	Single Dwelling	Fair	Brick	Colonial Revival	Contributes	
412020000	1593	4707 KNORR ST	1901	1895-1901	Building	Rowhouse	Domestic	Single Dwelling	Single Dwelling	Fair	Brick	Colonial Revival	Contributes	
412013100	1594	4708 KNORR ST	1901	1895-1901	Building	Rowhouse	Domestic	Single Dwelling	Single Dwelling	Fair	Brick	Colonial Revival	Contributes	
412020100	1595	4709 KNORR ST	1901	1895-1901	Building	Rowhouse	Domestic	Single Dwelling	Single Dwelling	Fair	Brick	Colonial Revival	Contributes	
412013200	1596	4710 KNORR ST	1901	1895-1901	Building	Rowhouse	Domestic	Single Dwelling	Single Dwelling	Fair	Brick	Colonial Revival	Contributes	
412020200	1597	4711 KNORR ST	1901	1895-1901	Building	Rowhouse	Domestic	Single Dwelling	Single Dwelling	Fair	Brick	Colonial Revival	Contributes	
412013300	1598	4712 KNORR ST	1901	1895-1901	Building	Rowhouse	Domestic	Single Dwelling	Single Dwelling	Fair	Brick	Colonial Revival	Contributes	
412020300	1599	4713 KNORR ST	1901	1895-1901	Building	Rowhouse	Domestic	Single Dwelling	Single Dwelling	Fair	Brick	Colonial Revival	Contributes	
412013400	1600	4714 KNORR ST	1901	1895-1901	Building	Rowhouse	Domestic	Single Dwelling	Single Dwelling	Fair	Brick	Colonial Revival	Contributes	
412020400	1601	4715 KNORR ST	1901	1895-1901	Building	Rowhouse	Domestic	Single Dwelling	Single Dwelling	Fair	Brick	Colonial Revival	Contributes	
412013500	1602	4716 KNORR ST	1901	1895-1901	Building	Rowhouse	Domestic	Single Dwelling	Single Dwelling	Fair	Brick	Colonial Revival	Contributes	
412020500	1603	4717 KNORR ST	1901	1895-1901	Building	Rowhouse	Domestic	Single Dwelling	Single Dwelling	Fair	Brick	Colonial Revival	Contributes	
412013600	1604	4718 KNORR ST	1901	1895-1901	Building	Rowhouse	Domestic	Single Dwelling	Single Dwelling	Fair	Brick	Colonial Revival	Contributes	
412020600	1605	4719 KNORR ST	1901	1895-1901	Building	Rowhouse	Domestic	Single Dwelling	Single Dwelling	Fair	Brick	Colonial Revival	Contributes	
412013700	1606	4720 KNORR ST	1901	1895-1901	Building	Rowhouse	Domestic	Single Dwelling	Single Dwelling	Fair	Brick	Colonial Revival	Contributes	
412020700	1607	4721 KNORR ST	1901	1895-1901	Building	Rowhouse	Domestic	Single Dwelling	Single Dwelling	Fair	Brick	Colonial Revival	Contributes	
412020800	1608	4723 KNORR ST	1887	1876-1887	Building	Twin	Domestic	Single Dwelling	Single Dwelling	Fair	Brick	Eastlake	Contributes	
412013800	1609	4724 KNORR ST	1887	1876-1887	Building	Twin	Domestic	Single Dwelling	Single Dwelling	Fair	Brick	Eastlake	Contributes	

PARCEL No.	PHCRID	ADDRESS	BUILT	RANGE	RESOURCE TYPE	DESIGN	HISTORIC FUNCTION	SUB FUNCTION	CURRENT FUNCTION	CONDITION	MATERIAL	STYLE	CONTRIBUTING STATUS	OTHER COMMENTS
412020900	1610	4725 KNORR ST	1887	1876-1887	Building	Twin	Domestic	Single Dwelling	Single Dwelling	Fair	Brick	Eastlake	Contributes	
412013900	1611	4726 KNORR ST	1887	1876-1887	Building	Twin	Domestic	Single Dwelling	Single Dwelling	Fair	Brick	Eastlake	Contributes	
412021000	1612	4727 KNORR ST	1887	1876-1887	Building	Twin	Domestic	Single Dwelling	Single Dwelling	Fair	Brick	Eastlake	Contributes	
412014000	1613	4728 KNORR ST	1887	1876-1887	Building	Twin	Domestic	Single Dwelling	Single Dwelling	Fair	Brick	Eastlake	Contributes	
412021100	1614	4729 KNORR ST	1887	1876-1887	Building	Twin	Domestic	Single Dwelling	Single Dwelling	Fair	Brick	Eastlake	Contributes	
412014100	1615	4730 KNORR ST	1887	1876-1887	Building	Twin	Domestic	Single Dwelling	Single Dwelling	Fair	Brick	Eastlake	Contributes	
412021200	1616	4731 KNORR ST	1887	1876-1887	Building	Twin	Domestic	Single Dwelling	Single Dwelling	Fair	Brick	Eastlake	Contributes	
412014200	1617	4732 KNORR ST	1887	1876-1887	Building	Twin	Domestic	Single Dwelling	Single Dwelling	Fair	Siding	Eastlake	Contributes	
412021300	1618	4733 KNORR ST	1887	1876-1887	Building	Twin	Domestic	Single Dwelling	Single Dwelling	Fair	Stucco	Eastlake	Does not contribute to Resource	
412014300	1619	4734 KNORR ST	1887	1876-1887	Building	Twin	Domestic	Single Dwelling	Single Dwelling	Fair	Brick	Eastlake	Contributes	
		4736 KNORR ST	1887	1876-1887	Building	Twin	Domestic	Single Dwelling	Single Dwelling	Fair	Brick	Eastlake	Contributes	
412014400	1620	4800 KNORR ST	1887	1876-1887	Building	Twin	Domestic	Single Dwelling	Multiple Dwelling	Fair	Brick	Eastlake	Does not contribute to Resource	
412021400	1621	4801 KNORR ST	1887	1876-1887	Building	Commercial	Domestic	Single Dwelling	Single Dwelling	Fair	Stucco	Other	Does not contribute to Resource	
412014500	1622	4802 KNORR ST	1887	1876-1887	Building	Twin	Domestic	Single Dwelling	Single Dwelling	Fair	Brick	Eastlake	Contributes	
412021500	1623	4803 KNORR ST	1887	1876-1887	Building	Twin	Domestic	Single Dwelling	Single Dwelling	Fair	Stucco	Other	Does not contribute to Resource	
412014600	1624	4804 KNORR ST	1887	1876-1887	Building	Twin	Domestic	Single Dwelling	Single Dwelling	Fair	Brick	Eastlake	Contributes	
412021600	1625	4805 KNORR ST	1887	1876-1887	Building	Twin	Domestic	Single Dwelling	Single Dwelling	Fair	Stucco	Other	Does not contribute to Resource	
412014700	1626	4806 KNORR ST	1887	1876-1887	Building	Twin	Domestic	Single Dwelling	Single Dwelling	Fair	Stucco	Other	Does not contribute to Resource	
412021700	1627	4807 KNORR ST	1887	1876-1887	Building	Twin	Domestic	Single Dwelling	Single Dwelling	Fair	Stucco	Eastlake	Does not contribute to Resource	
412014800	1628	4808 KNORR ST	1887	1876-1887	Building	Twin	Domestic	Single Dwelling	Single Dwelling	Fair	Stucco	Other	Does not contribute to Resource	
412021800	1629	4809 KNORR ST	1887	1876-1887	Building	Twin	Domestic	Single Dwelling	Single Dwelling	Good	Shingle	Other	Does not contribute to Resource	
412014900	1630	4810 KNORR ST	1887	1876-1887	Building	Twin	Domestic	Single Dwelling	Single Dwelling	Fair	Stucco	Italianate	Does not contribute to Resource	
412021900	1631	4811 KNORR ST	1887	1876-1887	Building	Twin	Domestic	Single Dwelling	Single Dwelling	Good	Stucco	Other	Does not contribute to Resource	
412015000	1632	4812 KNORR ST	1887	1876-1887	Building	Twin	Domestic	Single Dwelling	Single Dwelling	Fair	Brick	Italianate	Contributes	
412022000	1633	4813 KNORR ST	1887	1876-1887	Building	Twin	Domestic	Single Dwelling	Single Dwelling	Good	Stucco	Other	Does not contribute to Resource	
412015100	1634	4814 KNORR ST	1887	1876-1887	Building	Twin	Domestic	Single Dwelling	Single Dwelling	Fair	Brick	Italianate	Contributes	
412022100	1635	4815 KNORR ST	1887	1876-1887	Building	Twin	Domestic	Single Dwelling	Single Dwelling	Good	Stucco	Other	Does not contribute to Resource	
412022200	1637	4817 KNORR ST	1887	1876-1887	Building	Twin	Domestic	Single Dwelling	Single Dwelling	Fair	Brick	Eastlake	Contributes	
412015300	1638	4816-18 KNORR ST	1887	1876-1887	Building	Twin	Domestic	Single Dwelling	Single Dwelling	Good	Siding	Italianate	Does not contribute to Resource	
412022300	1639	4819 KNORR ST	1887	1876-1887	Building	Twin	Domestic	Single Dwelling	Single Dwelling	Fair	Stucco	Other	Does not contribute to Resource	
412022400	1640	4821 KNORR ST	1887	1876-1887	Building	Twin	Domestic	Single Dwelling	Single Dwelling	Fair	Stucco	Other	Does not contribute to Resource	
412022500	1641	4823 KNORR ST	1887	1876-1887	Building	Twin	Domestic	Single Dwelling	Single Dwelling	Fair	Stucco	Eastlake	Contributes	
412015500	1642	4900 KNORR ST	1876	<1876	Building	Rowhouse	Domestic	Single Dwelling	Single Dwelling	Fair	Stucco	Second Empire	Does not contribute to Resource	
412022700	1643	4901 KNORR ST	1876	<1876	Building	Twin	Domestic	Single Dwelling	Single Dwelling	Fair	Siding	Italianate	Contributes	
412015600	1644	4902 KNORR ST	1876	<1876	Building	Rowhouse	Domestic	Single Dwelling	Single Dwelling	Fair	Brick	Second Empire	Contributes	
412022800	1645	4903 KNORR ST	1876	<1876	Building	Twin	Domestic	Single Dwelling	Single Dwelling	Fair	Siding	Italianate	Contributes	
412015700	1646	4904 KNORR ST	1876	<1876	Building	Rowhouse	Domestic	Single Dwelling	Single Dwelling	Fair	Stucco	Second Empire	Does not contribute to Resource	
412022900	1647	4905 KNORR ST	1876	<1876	Building	Twin	Domestic	Single Dwelling	Single Dwelling	Fair	Siding	Italianate	Contributes	
412015800	1648	4906 KNORR ST	1876	<1876	Building	Rowhouse	Domestic	Single Dwelling	Single Dwelling	Fair	Siding	Second Empire	Does not contribute to Resource	
412023000	1649	4907 KNORR ST	1876	<1876	Building	Twin	Domestic	Single Dwelling	Single Dwelling	Fair	Siding	Italianate	Contributes	
412015900	1650	4908 KNORR ST	1876	<1876	Building	Rowhouse	Domestic	Single Dwelling	Single Dwelling	Fair	Brick	Second Empire	Contributes	
412023100	1651	4909 KNORR ST	1876	<1876	Building	Twin	Domestic	Single Dwelling	Single Dwelling	Fair	Siding	Italianate	Does not contribute to Resource	
412016000	1652	4910 KNORR ST	1876	<1876	Building	Rowhouse	Domestic	Single Dwelling	Single Dwelling	Fair	Brick	Second Empire	Contributes	

PARCEL No.	PHCRID	ADDRESS	BUILT	RANGE	RESOURCE TYPE	DESIGN	HISTORIC FUNCTION	SUB FUNCTION	CURRENT FUNCTION	CONDITION	MATERIAL	STYLE	CONTRIBUTING STATUS	OTHER COMMENTS
412023200	1653	4911 KNORR ST	1876	<1876	Building	Twin	Domestic	Single Dwelling	Single Dwelling	Fair	Siding	Italianate	Contributes	
412016100	1654	4912 KNORR ST	1876	<1876	Building	Rowhouse	Domestic	Single Dwelling	Single Dwelling	Fair	Brick	Second Empire	Contributes	
412023300	1655	4913 KNORR ST	1876	<1876	Building	Twin	Domestic	Single Dwelling	Single Dwelling	Fair	Siding	Italianate	Contributes	
412016200	1656	4914 KNORR ST	1876	<1876	Building	Rowhouse	Domestic	Single Dwelling	Single Dwelling	Fair	Brick	Second Empire	Contributes	
412023400	1657	4915 KNORR ST	1876	<1876	Building	Twin	Domestic	Single Dwelling	Single Dwelling	Fair	Siding	Italianate	Does not contribute to Resource	
412016300	1658	4916 KNORR ST	1876	<1876	Building	Rowhouse	Domestic	Single Dwelling	Single Dwelling	Fair	Siding	Second Empire	Does not contribute to Resource	
412023500	1659	4917 KNORR ST	1876	<1876	Building	Twin	Domestic	Single Dwelling	Single Dwelling	Fair	Siding	Italianate	Contributes	
412016400	1660	4918 KNORR ST	1876	<1876	Building	Rowhouse	Domestic	Single Dwelling	Single Dwelling	Fair	Siding	Second Empire	Does not contribute to Resource	
412023600	1661	4919 KNORR ST	1876	<1876	Building	Twin	Domestic	Single Dwelling	Single Dwelling	Fair	Siding	Italianate	Contributes	
412016500	1662	4920 KNORR ST	1876	<1876	Building	Rowhouse	Domestic	Single Dwelling	Single Dwelling	Fair	Brick	Second Empire	Contributes	
412023700	1663	4921 KNORR ST	1876	<1876	Building	Twin	Domestic	Single Dwelling	Single Dwelling	Fair	Siding	Italianate	Does not contribute to Resource	
412016600	1664	4922 KNORR ST	1876	<1876	Building	Rowhouse	Domestic	Single Dwelling	Single Dwelling	Fair	Brick	Second Empire	Contributes	
412023800	1665	4923 KNORR ST	1876	<1876	Building	Twin	Domestic	Single Dwelling	Single Dwelling	Fair	Siding	Italianate	Does not contribute to Resource	
412016700	1666	4924 KNORR ST	1876	<1876	Building	Rowhouse	Domestic	Single Dwelling	Single Dwelling	Fair	Brick	Second Empire	Contributes	
412016800	1667	4926 KNORR ST	1876	<1876	Building	Rowhouse	Domestic	Single Dwelling	Single Dwelling	Fair	Stucco	Second Empire	Does not contribute to Resource	
412016900	1668	4928 KNORR ST	1876	<1876	Building	Rowhouse	Domestic	Single Dwelling	Single Dwelling	Fair	Stucco	Second Empire	Does not contribute to Resource	
412017000	1669	4930 KNORR ST	1876	<1876	Building	Rowhouse	Domestic	Single Dwelling	Single Dwelling	Fair	Brick	Second Empire	Contributes	
786309000	1681	4423 LONGSHORE AVE	1920	1910-1910	Building	Aux Building	Recreation and Culture	Sports Facility	Sports Facility	Fair	Brick	Colonial Revival	Contributes	Disston Playground/Recreation Center
412024700	1682	4500 LONGSHORE AVE	1910	1901-1910	Building	Twin	Domestic	Single Dwelling	Single Dwelling	Fair	Brick	Colonial Revival	Contributes	
412024800	1683	4502 LONGSHORE AVE	1910	1901-1910	Building	Twin	Domestic	Single Dwelling	Single Dwelling	Fair	Brick	Colonial Revival	Contributes	
412024900	1684	4504 LONGSHORE AVE	1910	1901-1910	Building	Twin	Domestic	Single Dwelling	Single Dwelling	Fair	Brick	Colonial Revival	Contributes	
412025000	1685	4506 LONGSHORE AVE	1910	1901-1910	Building	Twin	Domestic	Single Dwelling	Single Dwelling	Fair	Brick	Colonial Revival	Contributes	
412025100	1686	4508 LONGSHORE AVE	1910	1901-1910	Building	Twin	Domestic	Single Dwelling	Single Dwelling	Fair	Brick	Colonial Revival	Contributes	
412025200	1687	4510 LONGSHORE AVE	1910	1901-1910	Building	Twin	Domestic	Single Dwelling	Single Dwelling	Fair	Brick	Colonial Revival	Contributes	
412025300	1688	4516 LONGSHORE AVE	1910	1901-1910	Building	House	Domestic	Single Dwelling	Single Dwelling	Fair	Brick	Colonial Revival	Contributes	
412025400	1689	4518 LONGSHORE AVE	1941	1929-1941	Building	Rowhouse	Domestic	Single Dwelling	Single Dwelling	Fair	Brick	Other	Does not contribute to Resource	
412025500	1690	4520 LONGSHORE AVE	1941	1929-1941	Building	Rowhouse	Domestic	Single Dwelling	Single Dwelling	Fair	Brick	Other	Does not contribute to Resource	
778221000	1691	4521 LONGSHORE AVE	1907	1901-1910	Building	Aux Building	Education	School	Church School	Fair	Stone	Italian Renaissance	Contributes	Mary Disston School
412025600	1692	4522 LONGSHORE AVE	1941	1929-1941	Building	Rowhouse	Domestic	Single Dwelling	Single Dwelling	Fair	Brick	Other	Does not contribute to Resource	
412025700	1693	4524 LONGSHORE AVE	1941	1929-1941	Building	Rowhouse	Domestic	Single Dwelling	Single Dwelling	Fair	Brick	Other	Does not contribute to Resource	
412025800	1694	4526 LONGSHORE AVE	1941	1929-1941	Building	Rowhouse	Domestic	Single Dwelling	Single Dwelling	Fair	Brick	Other	Does not contribute to Resource	
412025900	1695	4528 LONGSHORE AVE	1941	1929-1941	Building	Rowhouse	Domestic	Single Dwelling	Single Dwelling	Fair	Brick	Other	Does not contribute to Resource	
412026000	1696	4530 LONGSHORE AVE	1941	1929-1941	Building	Rowhouse	Domestic	Single Dwelling	Single Dwelling	Fair	Brick	Other	Does not contribute to Resource	
412026100	1697	4532 LONGSHORE AVE	1941	1929-1941	Building	Rowhouse	Domestic	Single Dwelling	Single Dwelling	Fair	Brick	Other	Does not contribute to Resource	
412026200	1698	4534 LONGSHORE AVE	1941	1929-1941	Building	Rowhouse	Domestic	Single Dwelling	Single Dwelling	Fair	Brick	Other	Does not contribute to Resource	
412026300	1699	4536 LONGSHORE AVE	1941	1929-1941	Building	Rowhouse	Domestic	Single Dwelling	Single Dwelling	Fair	Brick	Other	Does not contribute to Resource	
412026400	1700	4600 LONGSHORE AVE	1910	1901-1910	Building	Rowhouse	Domestic	Single Dwelling	Single Dwelling	Fair	Brick	Colonial Revival	Contributes	
884462855	1701	4601 LONGSHORE AVE	1910	1901-1910	Building	Commercial	Commerce/Trade	Specialty store	Specialty Store	Fair	Stucco	Other	Does not contribute to Resource	
412026500	1702	4602 LONGSHORE AVE	1910	1901-1910	Building	Rowhouse	Domestic	Single Dwelling	Single Dwelling	Fair	Brick	Colonial Revival	Does not contribute to Resource	
412026600	1703	4604 LONGSHORE AVE	1910	1901-1910	Building	Rowhouse	Domestic	Single Dwelling	Single Dwelling	Fair	Brick	Colonial Revival	Contributes	
871193100	1704	4606 LONGSHORE AVE	1910	1901-1910	Building	Rowhouse	Domestic	Single Dwelling	Single Dwelling	Fair	Brick	Colonial Revival	Contributes	

PARCEL No.	PHCRID	ADDRESS	BUILT	RANGE	RESOURCE TYPE	DESIGN	HISTORIC FUNCTION	SUB FUNCTION	CURRENT FUNCTION	CONDITION	MATERIAL	STYLE	CONTRIBUTING STATUS	OTHER COMMENTS
412026800	1705	4608 LONGSHORE AVE	1910	1901-1910	Building	Rowhouse	Domestic	Single Dwelling	Single Dwelling	Fair	Brick	Colonial Revival	Contributes	
412026900	1706	4610 LONGSHORE AVE	1895	1887-1895	Building	Rowhouse	Domestic	Single Dwelling	Single Dwelling	Fair	Brick	Eastlake	Contributes	
412027000	1707	4612 LONGSHORE AVE	1895	1887-1895	Building	Rowhouse	Domestic	Single Dwelling	Single Dwelling	Fair	Brick	Eastlake	Contributes	
412027100	1708	4614 LONGSHORE AVE	1895	1887-1895	Building	Rowhouse	Domestic	Single Dwelling	Single Dwelling	Fair	Brick	Eastlake	Contributes	
412027200	1709	4616 LONGSHORE AVE	1895	1887-1895	Building	Rowhouse	Domestic	Single Dwelling	Single Dwelling	Fair	Brick	Eastlake	Contributes	
412031300	1710	4617 LONGSHORE AVE	1910	1901-1910	Building	House	Domestic	Single Dwelling	Single Dwelling	Fair	Brick	Second Empire	Contributes	And NC Garage
412027300	1711	4618 LONGSHORE AVE	1895	1887-1895	Building	Rowhouse	Domestic	Single Dwelling	Single Dwelling	Fair	Brick	Eastlake	Contributes	
883594000	1712	4620 LONGSHORE AVE		>1941	Building	Commercial	Government	Post Office	Post Office	Fair	Brick	Beaux Arts	Contributes	
412031410	1713	4619-25 LONGSHORE AVE	1908	1901-1910	Building	Aux Building	Social	Meeting Hall	Meeting Hall	Fair	Brick	Italian Renaissance	Contributes	
883594100	1714	4627-29 LONGSHORE AVE			Site	Vacant/Undeveloped	Landscape	Secondary Building	Parking Lot				Does not contribute to Resource	
412027600	1715	4700-02 LONGSHORE AVE	1910	1901-1910	Building	Commercial	Commerce/Trade	Specialty store	Specialty Store	Fair	Stucco	Other	Does not contribute to Resource	
871193200	1716	4703 LONGSHORE AVE	1901	1895-1901	Building	Rowhouse	Domestic	Single Dwelling	Single Dwelling	Fair	Brick	Colonial Revival	Contributes	
412027700	1717	4704 LONGSHORE AVE	1910	1901-1910	Building	Rowhouse	Domestic	Single Dwelling	Single Dwelling	Fair	Brick	Colonial Revival	Does not contribute to Resource	
871193250	1718	4705 LONGSHORE AVE	1901	1895-1901	Building	Rowhouse	Domestic	Single Dwelling	Single Dwelling	Fair	Brick	Colonial Revival	Contributes	
412027800	1719	4706 LONGSHORE AVE	1901	1895-1901	Building	Twin	Domestic	Single Dwelling	Single Dwelling	Fair	Brick	Second Empire	Contributes	
412032000	1720	4707 LONGSHORE AVE	1901	1895-1901	Building	Rowhouse	Domestic	Single Dwelling	Single Dwelling	Fair	Brick	Colonial Revival	Contributes	
412027900	1721	4708 LONGSHORE AVE	1901	1895-1901	Building	Twin	Domestic	Single Dwelling	Single Dwelling	Fair	Brick	Second Empire	Contributes	
412032100	1722	4709 LONGSHORE AVE	1895	1887-1895	Building	Twin	Domestic	Single Dwelling	Single Dwelling	Fair	Brick	Second Empire	Does not contribute to Resource	
412028000	1723	4710 LONGSHORE AVE	1901	1895-1901	Building	Twin	Domestic	Single Dwelling	Single Dwelling	Fair	Brick	Second Empire	Contributes	
412032200	1724	4711 LONGSHORE AVE	1895	1887-1895	Building	Twin	Domestic	Single Dwelling	Single Dwelling	Fair	Brick	Second Empire	Does not contribute to Resource	
871193150	1725	4712 LONGSHORE AVE	1910	1901-1910	Building	House	Domestic	Single Dwelling	Single Dwelling	Fair	Brick	Italianate	Contributes	And NC Garage
871193300	1726	4713 LONGSHORE AVE	1910	1901-1910	Building	Twin	Domestic	Single Dwelling	Single Dwelling	Fair	Brick	Colonial Revival	Contributes	
871193350	1727	4715 LONGSHORE AVE	1887	1876-1887	Building	Twin	Domestic	Single Dwelling	Single Dwelling	Fair	Stucco	Bungalow/Craftsman	Does not contribute to Resource	Later alterations
412028200	1728	4716 LONGSHORE AVE	1876	<1876	Building	Rowhouse	Domestic	Single Dwelling	Single Dwelling	Fair	Stucco	Second Empire	Does not contribute to Resource	
412032500	1729	4717 LONGSHORE AVE	1895	1887-1895	Building	House	Domestic	Single Dwelling	Single Dwelling	Fair	Brick	Queen Anne	Contributes	
412028300	1730	4718 LONGSHORE AVE	1876	<1876	Building	Rowhouse	Domestic	Single Dwelling	Multiple Dwelling	Fair	Brick	Second Empire	Contributes	
884348510	1731	4719 LONGSHORE AVE	1910	1901-1910	Building	Aux Building	Commerce/Trade	Garage	Garage	Good	Stucco	Other	Does not contribute to Resource	
412028400	1732	4720 LONGSHORE AVE	1895	1887-1895	Building	Rowhouse	Domestic	Single Dwelling	Single Dwelling	Fair	Brick	Second Empire	Contributes	
412032700	1733	4721 LONGSHORE AVE	1910	1901-1910	Building	House	Domestic	Single Dwelling	Single Dwelling	Fair	Brick	Colonial Revival	Contributes	
412028500	1734	4722 LONGSHORE AVE	1895	1887-1895	Building	Rowhouse	Domestic	Single Dwelling	Single Dwelling	Fair	Brick	Second Empire	Contributes	
871193400	1735	4723 LONGSHORE AVE	1941	1929-1941	Building	Rowhouse	Domestic	Single Dwelling	Single Dwelling	Fair	Brick	Bungalow/Craftsman	Does not contribute to Resource	
412028600	1736	4724-26 LONGSHORE AVE	1910	1901-1910	Building	Commercial	Domestic	Single Dwelling	Single Dwelling	Fair	Stucco	Other	Contributes	
412032900	1737	4725 LONGSHORE AVE	1941	1929-1941	Building	Rowhouse	Domestic	Single Dwelling	Single Dwelling	Fair	Brick	Bungalow/Craftsman	Does not contribute to Resource	
412033000	1738	4727 LONGSHORE AVE	1941	1929-1941	Building	Rowhouse	Domestic	Single Dwelling	Single Dwelling	Fair	Brick	Bungalow/Craftsman	Does not contribute to Resource	
412033100	1739	4729 LONGSHORE AVE	1887	1876-1887	Building	House	Domestic	Single Dwelling	Single Dwelling	Fair	Stucco	Second Empire	Does not contribute to Resource	
412028700	1740	4730 LONGSHORE AVE	1910	1901-1910	Building	Rowhouse	Domestic	Single Dwelling	Single Dwelling	Fair	Brick	Second Empire	Contributes	
412028800	1741	4732 LONGSHORE AVE	1895	1887-1895	Building	Rowhouse	Domestic	Single Dwelling	Single Dwelling	Fair	Brick	Eastlake	Contributes	
778222000	1742	4800 LONGSHORE AVE	1883	1876-1887	Building	Religious	Religion	Religious Facility	Religious Facility	Fair	Stone	Gothic Revival	Contributes	Methodist Church
412033210	1743	4801-05 LONGSHORE AVE	1910	1901-1910	Building	Commercial	Domestic	Single Dwelling	Single Dwelling	Fair	Brick	Eastlake	Contributes	
412033400	1744	4807 LONGSHORE AVE	1895	1887-1895	Building	Commercial	Domestic	Single Dwelling	Single Dwelling	Fair	Brick	Eastlake	Contributes	
884462860	1745	4811-13 LONGSHORE AVE	1887	1876-1887	Building	Commercial	Domestic	Single Dwelling	Single Dwelling	Fair	Brick	Second Empire	Contributes	
412029000	1746	4812 LONGSHORE AVE	1910	1901-1910	Building	Commercial	Domestic	Single Dwelling	Single Dwelling	Fair	Brick	Eastlake	Contributes	
412029100	1747	4814 LONGSHORE AVE	1895	1887-1895	Building	Commercial	Domestic	Single Dwelling	Single Dwelling	Fair	Brick	Eastlake	Contributes	
883367800	1748	4815-19 LONGSHORE AVE	1887	1876-1887	Building	Aux Building	Commerce/Trade	Auditorium	Business	Good	Brick	Eastlake	Contributes	Music Hall
412029200	1749	4816 LONGSHORE AVE	1887	1876-1887	Building	Twin	Domestic	Single Dwelling	Single Dwelling	Fair	Brick	Second Empire	Contributes	
412029300	1750	4818 LONGSHORE AVE	1887	1876-1887	Building	Rowhouse	Domestic	Single Dwelling	Single Dwelling	Fair	Brick	Italianate	Contributes	
412029400	1751	4820 LONGSHORE AVE	1910	1901-1910	Building	Commercial	Domestic	Single Dwelling	Single Dwelling	Fair	Brick	Eastlake	Contributes	
412033700	1752	4821 LONGSHORE AVE	1887	1876-1887	Building	Commercial	Domestic	Single Dwelling	Single Dwelling	Fair	Brick	Second Empire	Contributes	
412029500	1753	4822 LONGSHORE AVE	1910	1901-1910	Building	Commercial	Domestic	Single Dwelling	Single Dwelling	Fair	Brick	Eastlake	Contributes	

PARCEL No.	PHCRID	ADDRESS	BUILT	RANGE	RESOURCE TYPE	DESIGN	HISTORIC FUNCTION	SUB FUNCTION	CURRENT FUNCTION	CONDITION	MATERIAL	STYLE	CONTRIBUTING STATUS	OTHER COMMENTS
871265700	1754	4823 LONGSHORE AVE	1901	1895-1901	Building	Commercial	Domestic	Single Dwelling	Single Dwelling	Fair	Brick	Colonial Revival	Contributes	
412029600	1755	4824 LONGSHORE AVE	1887	1876-1887	Building	Commercial	Domestic	Single Dwelling	Single Dwelling	Fair	Stucco	Other	Does not contribute to Resource	
412033900	1756	4825 LONGSHORE AVE	1901	1895-1901	Building	Commercial	Domestic	Single Dwelling	Single Dwelling	Fair	Brick	Bungalow/Craftsman	Does not contribute to Resource	Later alterations
412029700	1757	4826 LONGSHORE AVE	1895	1887-1895	Building	Twin	Domestic	Single Dwelling	Single Dwelling	Fair	Stucco	Second Empire	Does not contribute to Resource	
884348520	1758	4827 LONGSHORE AVE	1901	1895-1901	Building	Aux Building	Commerce/Trade	Specialty store	Specialty Store	Fair	Stucco	Other	Does not contribute to Resource	
412029800	1759	4828 LONGSHORE AVE	1895	1887-1895	Building	Twin	Domestic	Single Dwelling	Single Dwelling	Fair	Stucco	Second Empire	Contributes	
884348525	1760	4829 LONGSHORE AVE	1895	1887-1895	Building	Aux Building	Commerce/Trade	Specialty store	Specialty Store	Fair	Stucco	Other	Does not contribute to Resource	
412029900	1761	4830 LONGSHORE AVE	1887	1876-1887	Building	Rowhouse	Domestic	Single Dwelling	Single Dwelling	Fair	Brick	Queen Anne	Contributes	
412034200	1762	4831 LONGSHORE AVE	1895	1887-1895	Building	Twin	Domestic	Single Dwelling	Single Dwelling	Fair	Stucco	Second Empire	Does not contribute to Resource	
412030000	1763	4832 LONGSHORE AVE	1887	1876-1887	Building	Rowhouse	Domestic	Single Dwelling	Single Dwelling	Fair	Stucco	Other	Does not contribute to Resource	
412034300	1764	4833 LONGSHORE AVE	1895	1887-1895	Building	Twin	Domestic	Single Dwelling	Single Dwelling	Fair	Siding	Second Empire	Contributes	
412034400	1765	4835 LONGSHORE AVE	1895	1887-1895	Building	Commercial	Domestic	Single Dwelling	Multiple Dwelling	Fair	Stucco	Other	Does not contribute to Resource	
412030100	1766	4900 LONGSHORE AVE	1895	1887-1895	Building	Commercial	Commerce/Trade	Financial Institution	Vacant	Fair	Brick	Italian Renaissance	Contributes	Tacony Savings Fund
412034500	1767	4901 LONGSHORE AVE			Site	Vacant/Undeveloped	Vacant/Undeveloped	Single Dwelling	Vacant				Does not contribute to Resource	
412034600	1768	4903 LONGSHORE AVE	1887	1876-1887	Building	Twin	Domestic	Single Dwelling	Single Dwelling	Fair	Stucco	Second Empire	Does not contribute to Resource	
412034700	1769	4905-07 LONGSHORE AVE	1887	1876-1887	Building	House	Domestic	Single Dwelling	Single Dwelling	Fair	Brick	Second Empire	Contributes	
412034800	1770	4909 LONGSHORE AVE	1887	1876-1887	Building	Twin	Domestic	Single Dwelling	Single Dwelling	Fair	Brick	Second Empire	Contributes	
412030200	1771	4910 LONGSHORE AVE	1895	1887-1895	Building	House	Domestic	Single Dwelling	Single Dwelling	Fair	Brick	Eastlake	Contributes	
412034900	1772	4911 LONGSHORE AVE	1887	1876-1887	Building	Twin	Domestic	Single Dwelling	Single Dwelling	Fair	Brick	Second Empire	Contributes	
412030300	1773	4918 LONGSHORE AVE	1876	<1876	Building	Twin	Domestic	Single Dwelling	Single Dwelling	Fair	Brick	Second Empire	Contributes	
412035000	1774	4921 LONGSHORE AVE	1876	<1876	Building	House	Domestic	Single Dwelling	Single Dwelling	Fair	Brick	Second Empire	Contributes	And NC Garage
412030400	1775	4922 LONGSHORE AVE	1876	<1876	Building	Twin	Domestic	Single Dwelling	Single Dwelling	Fair	Brick	Second Empire	Contributes	
411184400	1776	4909 MAGEE AVE	1895	1887-1895	Building	Rowhouse	Domestic	Single Dwelling	Single Dwelling	Fair	Brick	Colonial Revival	Contributes	
411259200	1780	6608 MARSDEN ST	1895	1887-1895	Building	Twin	Domestic	Single Dwelling	Single Dwelling	Fair	Brick	Eastlake	Contributes	
411259300	1781	6610 MARSDEN ST	1895	1887-1895	Building	Twin	Domestic	Single Dwelling	Single Dwelling	Fair	Stucco	Eastlake	Does not contribute to Resource	
411259400	1782	6612 MARSDEN ST	1910	1901-1910	Building	Twin	Domestic	Single Dwelling	Single Dwelling	Fair	Brick	Colonial Revival	Contributes	
411259500	1783	6614 MARSDEN ST	1910	1901-1910	Building	Twin	Domestic	Single Dwelling	Single Dwelling	Fair	Brick	Colonial Revival	Contributes	
411259600	1784	6616 MARSDEN ST	1910	1901-1910	Building	Twin	Domestic	Single Dwelling	Single Dwelling	Fair	Brick	Colonial Revival	Contributes	
411259700	1785	6618 MARSDEN ST	1910	1901-1910	Building	Twin	Domestic	Single Dwelling	Single Dwelling	Fair	Brick	Colonial Revival	Contributes	
411259800	1786	6620 MARSDEN ST	1910	1901-1910	Building	Twin	Domestic	Single Dwelling	Single Dwelling	Fair	Brick	Colonial Revival	Contributes	
411276800	1787	6621 MARSDEN ST	1910	1901-1910	Building	Twin	Domestic	Single Dwelling	Single Dwelling	Fair	Brick	Second Empire	Contributes	
411259900	1788	6622 MARSDEN ST	1910	1901-1910	Building	Twin	Domestic	Single Dwelling	Single Dwelling	Fair	Stucco	Second Empire	Does not contribute to Resource	
411276900	1789	6623 MARSDEN ST	1910	1901-1910	Building	Twin	Domestic	Single Dwelling	Single Dwelling	Fair	Brick	Second Empire	Contributes	
411277000	1790	6625 MARSDEN ST	1910	1901-1910	Building	Twin	Domestic	Single Dwelling	Single Dwelling	Fair	Brick	Second Empire	Contributes	
411277100	1791	6627 MARSDEN ST	1910	1901-1910	Building	Twin	Domestic	Single Dwelling	Single Dwelling	Fair	Brick	Second Empire	Contributes	
411277200	1792	6629 MARSDEN ST	1910	1901-1910	Building	Twin	Domestic	Single Dwelling	Single Dwelling	Fair	Brick	Colonial Revival	Contributes	
411277300	1793	6631 MARSDEN ST	1910	1901-1910	Building	Twin	Domestic	Single Dwelling	Single Dwelling	Fair	Siding	Colonial Revival	Does not contribute to Resource	
411260105	1794	6632 MARSDEN ST	1910	1901-1910	Building	Twin	Domestic	Single Dwelling	Single Dwelling	Fair	Brick	Colonial Revival	Does not contribute to Resource	
411277400	1795	6633 MARSDEN ST	1910	1901-1910	Building	Twin	Domestic	Single Dwelling	Single Dwelling	Fair	Stucco	Colonial Revival	Does not contribute to Resource	
411260200	1796	6634 MARSDEN ST	1910	1901-1910	Building	Twin	Domestic	Single Dwelling	Single Dwelling	Fair	Brick	Colonial Revival	Does not contribute to Resource	
411277500	1797	6635 MARSDEN ST	1910	1901-1910	Building	Twin	Domestic	Single Dwelling	Single Dwelling	Fair	Stucco	Colonial Revival	Does not contribute to Resource	
411260300	1798	6636 MARSDEN ST	1910	1901-1910	Building	Twin	Domestic	Single Dwelling	Single Dwelling	Fair	Brick	Colonial Revival	Contributes	
411277600	1799	6637 MARSDEN ST	1910	1901-1910	Building	Twin	Domestic	Single Dwelling	Single Dwelling	Fair	Brick	Colonial Revival	Contributes	
411260400	1800	6638 MARSDEN ST	1910	1901-1910	Building	Twin	Domestic	Single Dwelling	Single Dwelling	Fair	Brick	Colonial Revival	Contributes	

PARCEL No.	PHCRID	ADDRESS	BUILT	RANGE	RESOURCE TYPE	DESIGN	HISTORIC FUNCTION	SUB FUNCTION	CURRENT FUNCTION	CONDITION	MATERIAL	STYLE	CONTRIBUTING STATUS	OTHER COMMENTS
411277700	1801	6639 MARSDEN ST	1910	1901-1910	Building	Twin	Domestic	Single Dwelling	Single Dwelling	Fair	Brick	Colonial Revival	Contributes	
411277800	1802	6641 MARSDEN ST	1910	1901-1910	Building	Twin	Domestic	Single Dwelling	Single Dwelling	Fair	Stucco	Colonial Revival	Does not contribute to Resource	
411260500	1803	6642 MARSDEN ST	1910	1901-1910	Building	Commercial	Domestic	Single Dwelling	Single Dwelling	Fair	Siding	Colonial Revival	Does not contribute to Resource	
411277900	1804	6643 MARSDEN ST	1910	1901-1910	Building	Twin	Domestic	Single Dwelling	Single Dwelling	Fair	Brick	Colonial Revival	Contributes	
412368800	1805	6700 MARSDEN ST	1887	1876-1887	Building	Twin	Domestic	Single Dwelling	Single Dwelling	Fair	Brick	Colonial Revival	Contributes	
412382600	1806	6701 MARSDEN ST	1910	1901-1910	Building	Twin	Domestic	Single Dwelling	Single Dwelling	Fair	Brick	Colonial Revival	Contributes	And NC Garage
412368900	1807	6702 MARSDEN ST	1887	1876-1887	Building	Rowhouse	Domestic	Single Dwelling	Single Dwelling	Fair	Brick	Eastlake	Contributes	
412382700	1808	6703 MARSDEN ST	1910	1901-1910	Building	Twin	Domestic	Single Dwelling	Single Dwelling	Fair	Siding	Colonial Revival	Does not contribute to Resource	
412369000	1809	6704 MARSDEN ST	1887	1876-1887	Building	Rowhouse	Domestic	Single Dwelling	Single Dwelling	Fair	Brick	Eastlake	Contributes	
412382800	1810	6705 MARSDEN ST	1910	1901-1910	Building	Twin	Domestic	Single Dwelling	Single Dwelling	Fair	Siding	Colonial Revival	Does not contribute to Resource	
412369100	1811	6706 MARSDEN ST	1887	1876-1887	Building	Rowhouse	Domestic	Single Dwelling	Single Dwelling	Fair	Brick	Eastlake	Contributes	
412382900	1812	6707 MARSDEN ST	1910	1901-1910	Building	Twin	Domestic	Single Dwelling	Single Dwelling	Fair	Stucco	Colonial Revival	Does not contribute to Resource	
412369200	1813	6708 MARSDEN ST	1887	1876-1887	Building	Rowhouse	Domestic	Single Dwelling	Single Dwelling	Fair	Brick	Eastlake	Contributes	
412383000	1814	6709 MARSDEN ST	1910	1901-1910	Building	Twin	Domestic	Single Dwelling	Single Dwelling	Fair	Brick	Colonial Revival	Contributes	
412369300	1815	6710 MARSDEN ST	1887	1876-1887	Building	Rowhouse	Domestic	Single Dwelling	Single Dwelling	Fair	Brick	Eastlake	Contributes	
412383100	1816	6711 MARSDEN ST	1910	1901-1910	Building	Twin	Domestic	Single Dwelling	Single Dwelling	Fair	Brick	Colonial Revival	Contributes	
412369400	1817	6712 MARSDEN ST	1887	1876-1887	Building	Rowhouse	Domestic	Single Dwelling	Single Dwelling	Fair	Brick	Eastlake	Contributes	
412383200	1818	6713 MARSDEN ST	1910	1901-1910	Building	Twin	Domestic	Single Dwelling	Single Dwelling	Fair	Brick	Colonial Revival	Contributes	
412369500	1819	6714 MARSDEN ST	1887	1876-1887	Building	Rowhouse	Domestic	Single Dwelling	Single Dwelling	Fair	Brick	Eastlake	Contributes	
412383300	1820	6715 MARSDEN ST	1910	1901-1910	Building	Twin	Domestic	Single Dwelling	Single Dwelling	Fair	Brick	Colonial Revival	Contributes	
412369600	1821	6716 MARSDEN ST	1887	1876-1887	Building	Rowhouse	Domestic	Single Dwelling	Single Dwelling	Fair	Brick	Eastlake	Contributes	
412383400	1822	6717 MARSDEN ST	1910	1901-1910	Building	Twin	Domestic	Single Dwelling	Single Dwelling	Fair	Brick	Colonial Revival	Contributes	
412369700	1823	6718 MARSDEN ST	1887	1876-1887	Building	Rowhouse	Domestic	Single Dwelling	Single Dwelling	Fair	Brick	Eastlake	Contributes	
412383500	1824	6719 MARSDEN ST	1910	1901-1910	Building	Twin	Domestic	Single Dwelling	Single Dwelling	Fair	Brick	Colonial Revival	Contributes	
412369800	1825	6720 MARSDEN ST	1887	1876-1887	Building	Rowhouse	Domestic	Single Dwelling	Single Dwelling	Poor	Brick	Eastlake	Contributes	
412383600	1826	6721 MARSDEN ST	1910	1901-1910	Building	Twin	Domestic	Single Dwelling	Single Dwelling	Fair	Brick	Colonial Revival	Contributes	
412369900	1827	6722 MARSDEN ST	1887	1876-1887	Building	Rowhouse	Domestic	Single Dwelling	Single Dwelling	Fair	Brick	Eastlake	Contributes	
412383700	1828	6723 MARSDEN ST	1910	1901-1910	Building	Twin	Domestic	Single Dwelling	Single Dwelling	Fair	Siding	Colonial Revival	Does not contribute to Resource	
412370000	1829	6724 MARSDEN ST	1887	1876-1887	Building	Rowhouse	Domestic	Single Dwelling	Single Dwelling	Fair	Brick	Eastlake	Contributes	
412383800	1830	6725 MARSDEN ST	1910	1901-1910	Building	Rowhouse	Domestic	Single Dwelling	Single Dwelling	Fair	Brick	Colonial Revival	Contributes	
412370100	1831	6726 MARSDEN ST	1887	1876-1887	Building	Rowhouse	Domestic	Single Dwelling	Single Dwelling	Fair	Brick	Eastlake	Contributes	
412383900	1832	6727 MARSDEN ST	1910	1901-1910	Building	Rowhouse	Domestic	Single Dwelling	Single Dwelling	Fair	Brick	Colonial Revival	Contributes	
412370200	1833	6728 MARSDEN ST	1887	1876-1887	Building	Rowhouse	Domestic	Single Dwelling	Single Dwelling	Fair	Brick	Eastlake	Contributes	
412384000	1834	6729 MARSDEN ST	1910	1901-1910	Building	Rowhouse	Domestic	Single Dwelling	Single Dwelling	Fair	Brick	Colonial Revival	Contributes	
412370300	1835	6730 MARSDEN ST	1887	1876-1887	Building	Rowhouse	Domestic	Single Dwelling	Single Dwelling	Fair	Brick	Eastlake	Contributes	
412384100	1836	6731 MARSDEN ST	1910	1901-1910	Building	Rowhouse	Domestic	Single Dwelling	Single Dwelling	Fair	Stucco	Colonial Revival	Does not contribute to Resource	
412370400	1837	6732 MARSDEN ST	1887	1876-1887	Building	Rowhouse	Domestic	Single Dwelling	Single Dwelling	Fair	Brick	Eastlake	Contributes	
412384200	1838	6733 MARSDEN ST	1910	1901-1910	Building	Rowhouse	Domestic	Single Dwelling	Single Dwelling	Fair	Stucco	Colonial Revival	Does not contribute to Resource	
412370500	1839	6734 MARSDEN ST	1887	1876-1887	Building	Rowhouse	Domestic	Single Dwelling	Single Dwelling	Fair	Brick	Eastlake	Contributes	
412384300	1840	6735 MARSDEN ST	1910	1901-1910	Building	Rowhouse	Domestic	Single Dwelling	Single Dwelling	Fair	Stucco	Colonial Revival	Does not contribute to Resource	
412370600	1841	6736 MARSDEN ST	1887	1876-1887	Building	Rowhouse	Domestic	Single Dwelling	Single Dwelling	Fair	Brick	Eastlake	Contributes	
412384400	1842	6737 MARSDEN ST	1910	1901-1910	Building	Rowhouse	Domestic	Single Dwelling	Single Dwelling	Fair	Stucco	Colonial Revival	Does not contribute to Resource	
412370700	1843	6738 MARSDEN ST	1887	1876-1887	Building	Rowhouse	Domestic	Single Dwelling	Single Dwelling	Fair	Brick	Eastlake	Contributes	
412384500	1844	6739 MARSDEN ST	1910	1901-1910	Building	Rowhouse	Domestic	Single Dwelling	Single Dwelling	Fair	Brick	Colonial Revival	Contributes	
412370800	1845	6740 MARSDEN ST	1887	1876-1887	Building	Rowhouse	Domestic	Single Dwelling	Single Dwelling	Fair	Brick	Eastlake	Contributes	
412384600	1846	6741 MARSDEN ST	1910	1901-1910	Building	Rowhouse	Domestic	Single Dwelling	Single Dwelling	Fair	Brick	Colonial Revival	Contributes	
412370900	1847	6742 MARSDEN ST	1887	1876-1887	Building	Rowhouse	Domestic	Single Dwelling	Single Dwelling	Fair	Brick	Eastlake	Contributes	
412371000	1848	6744 MARSDEN ST	1887	1876-1887	Building	Rowhouse	Domestic	Single Dwelling	Single Dwelling	Fair	Brick	Eastlake	Contributes	
412371100	1849	6746 MARSDEN ST	1887	1876-1887	Building	Rowhouse	Domestic	Single Dwelling	Single Dwelling	Fair	Brick	Eastlake	Contributes	
412371200	1850	6748 MARSDEN ST	1887	1876-1887	Building	Rowhouse	Domestic	Single Dwelling	Single Dwelling	Fair	Brick	Eastlake	Contributes	
412371300	1851	6750 MARSDEN ST	1887	1876-1887	Building	Rowhouse	Domestic	Single Dwelling	Single Dwelling	Fair	Stucco	Eastlake	Does not contribute to Resource	
412371400	1852	6752 MARSDEN ST	1887	1876-1887	Building	Rowhouse	Domestic	Single Dwelling	Single Dwelling	Fair	Brick	Eastlake	Contributes	

PARCEL No.	PHCRID	ADDRESS	BUILT	RANGE	RESOURCE TYPE	DESIGN	HISTORIC FUNCTION	SUB FUNCTION	CURRENT FUNCTION	CONDITION	MATERIAL	STYLE	CONTRIBUTING STATUS	OTHER COMMENTS
412371500	1853	6754 MARSDEN ST	1887	1876-1887	Building	Rowhouse	Domestic	Single Dwelling	Single Dwelling	Fair	Stucco	Eastlake	Does not contribute to Resource	
412371600	1854	6756 MARSDEN ST	1887	1876-1887	Building	Rowhouse	Domestic	Single Dwelling	Single Dwelling	Fair	Brick	Eastlake	Contributes	
412371700	1855	6758 MARSDEN ST	1887	1876-1887	Building	Rowhouse	Domestic	Single Dwelling	Single Dwelling	Fair	Brick	Eastlake	Contributes	
412371800	1856	6760 MARSDEN ST	1887	1876-1887	Building	Rowhouse	Domestic	Single Dwelling	Single Dwelling	Fair	Brick	Eastlake	Contributes	
412371900	1857	6762 MARSDEN ST	1887	1876-1887	Building	Rowhouse	Domestic	Single Dwelling	Single Dwelling	Fair	Brick	Eastlake	Contributes	
412372000	1858	6764 MARSDEN ST	1887	1876-1887	Building	Rowhouse	Domestic	Single Dwelling	Single Dwelling	Fair	Brick	Eastlake	Contributes	
412372100	1859	6766 MARSDEN ST	1887	1876-1887	Building	Rowhouse	Domestic	Single Dwelling	Single Dwelling	Fair	Brick	Eastlake	Contributes	
412372200	1860	6768 MARSDEN ST	1887	1876-1887	Building	Rowhouse	Domestic	Single Dwelling	Single Dwelling	Fair	Brick	Eastlake	Contributes	
412372300	1861	6770 MARSDEN ST	1887	1876-1887	Building	Rowhouse	Domestic	Single Dwelling	Single Dwelling	Fair	Brick	Eastlake	Contributes	
412372400	1862	6772 MARSDEN ST	1887	1876-1887	Building	Rowhouse	Domestic	Single Dwelling	Single Dwelling	Fair	Brick	Eastlake	Contributes	
412372500	1863	6774 MARSDEN ST	1887	1876-1887	Building	Rowhouse	Domestic	Single Dwelling	Single Dwelling	Fair	Brick	Eastlake	Contributes	
412372600	1864	6800 MARSDEN ST	1910	1901-1910	Building	Twin	Domestic	Single Dwelling	Single Dwelling	Fair	Stucco	Other	Does not contribute to Resource	
412372800	1865	6806 MARSDEN ST	1929	1920-1928	Building	Rowhouse	Domestic	Single Dwelling	Single Dwelling	Fair	Brick	Colonial Revival	Does not contribute to Resource	
412372900	1866	6808 MARSDEN ST	1929	1920-1928	Building	Rowhouse	Domestic	Single Dwelling	Single Dwelling	Fair	Brick	Colonial Revival	Does not contribute to Resource	
412373000	1867	6810 MARSDEN ST	1929	1920-1928	Building	Rowhouse	Domestic	Single Dwelling	Single Dwelling	Fair	Brick	Colonial Revival	Does not contribute to Resource	
412373100	1868	6812 MARSDEN ST	1928	1920-1928	Building	Rowhouse	Domestic	Single Dwelling	Single Dwelling	Fair	Brick	Colonial Revival	Does not contribute to Resource	
412373200	1869	6814 MARSDEN ST	1928	1920-1928	Building	Rowhouse	Domestic	Single Dwelling	Single Dwelling	Fair	Brick	Colonial Revival	Does not contribute to Resource	
412373300	1870	6816 MARSDEN ST	1928	1920-1928	Building	Rowhouse	Domestic	Single Dwelling	Single Dwelling	Fair	Brick	Colonial Revival	Does not contribute to Resource	
412373400	1871	6818 MARSDEN ST	1928	1920-1928	Building	Rowhouse	Domestic	Single Dwelling	Single Dwelling	Fair	Brick	Colonial Revival	Does not contribute to Resource	
412373500	1872	6820 MARSDEN ST	1928	1920-1928	Building	Rowhouse	Domestic	Single Dwelling	Single Dwelling	Fair	Brick	Colonial Revival	Does not contribute to Resource	
412373600	1873	6822 MARSDEN ST	1928	1920-1928	Building	Rowhouse	Domestic	Single Dwelling	Single Dwelling	Fair	Brick	Colonial Revival	Does not contribute to Resource	
412373700	1874	6824 MARSDEN ST	1928	1920-1928	Building	Rowhouse	Domestic	Single Dwelling	Single Dwelling	Fair	Brick	Colonial Revival	Does not contribute to Resource	
412385100	1875	6827 MARSDEN ST	1895	1887-1895	Building	Twin	Domestic	Single Dwelling	Single Dwelling	Fair	Stucco	Eastlake	Does not contribute to Resource	
412373710	1876	6828-30 MARSDEN ST			Site	Vacant/Undeveloped	Vacant/Undeveloped	Vacant	Vacant				Does not contribute to Resource	
412385200	1877	6829 MARSDEN ST	1895	1887-1895	Building	Twin	Domestic	Single Dwelling	Single Dwelling	Fair	Brick	Eastlake	Contributes	
412385300	1879	6831 MARSDEN ST	1895	1887-1895	Building	Rowhouse	Domestic	Single Dwelling	Single Dwelling	Fair	Brick	Eastlake	Contributes	
412385400	1880	6833 MARSDEN ST	1895	1887-1895	Building	Rowhouse	Domestic	Single Dwelling	Single Dwelling	Fair	Brick	Eastlake	Contributes	
412373900	1881	6834 MARSDEN ST	1910	1901-1910	Building	Twin	Domestic	Single Dwelling	Single Dwelling	Fair	Brick	Colonial Revival	Contributes	
412385500	1882	6835 MARSDEN ST	1895	1887-1895	Building	Rowhouse	Domestic	Single Dwelling	Single Dwelling	Fair	Brick	Eastlake	Contributes	
412374000	1883	6836 MARSDEN ST	1910	1901-1910	Building	Twin	Domestic	Single Dwelling	Single Dwelling	Fair	Brick	Colonial Revival	Contributes	
412374100	1884	6838 MARSDEN ST	1895	1887-1895	Building	Twin	Domestic	Single Dwelling	Single Dwelling	Fair	Brick	Colonial Revival	Contributes	
412374200	1885	6840 MARSDEN ST	1895	1887-1895	Building	Twin	Domestic	Single Dwelling	Single Dwelling	Fair	Brick	Colonial Revival	Contributes	
412385800	1886	6931 MARSDEN ST	1910	1901-1910	Building	House	Domestic	Single Dwelling	Single Dwelling	Fair	Brick	Colonial Revival	Contributes	
412374500	1887	6932 MARSDEN ST		>1941	Building	House	Domestic	Single Dwelling	Single Dwelling	Good	Stone	Other	Does not contribute to Resource	
412374600	1888	6942 MARSDEN ST	1895	1887-1895	Building	House	Domestic	Single Dwelling	Single Dwelling	Fair	Stucco	Queen Anne	Does not contribute to Resource	
412385950	1889	6943-45 MARSDEN ST	1910	1901-1910	Building	Aux Building	Domestic	Secondary Building	Secondary Building	Fair	Stucco	Other	Does not contribute to Resource	
412374700	1890	6946 MARSDEN ST	1910	1901-1910	Building	House	Domestic	Single Dwelling	Single Dwelling	Fair	Stone	Colonial Revival	Contributes	
884462870	1891	6947-49 MARSDEN ST	1910	1901-1910	Building	Commercial	Domestic	Secondary Building	Single Dwelling	Fair	Brick	Eastlake	Contributes	
412374800	1892	6952 MARSDEN ST	1895	1887-1895	Building	Twin	Domestic	Single Dwelling	Single Dwelling	Fair	Brick	Second Empire	Contributes	
412374900	1893	6954 MARSDEN ST	1895	1887-1895	Building	Twin	Domestic	Single Dwelling	Single Dwelling	Fair	Stucco	Second Empire	Contributes	And NC Garage
412049500	1897	4722 PRINCETON AVE	1910	1901-1910	Building	Commercial	Commerce/Trade	Single Dwelling	Business	Fair	Stucco	Colonial Revival	Does not contribute to Resource	And NC Garage
412049600	1898	4724 PRINCETON AVE	1910	1901-1910	Building	Commercial	Commerce/Trade	Single Dwelling	Business	Fair	Brick	Colonial Revival	Contributes	
412049700	1899	4726 PRINCETON AVE	1910	1901-1910	Building	Twin	Domestic	Single Dwelling	Single Dwelling	Fair	Brick	Colonial Revival	Contributes	
412049800	1900	4728 PRINCETON AVE	1910	1901-1910	Building	Twin	Domestic	Single Dwelling	Single Dwelling	Fair	Brick	Colonial Revival	Contributes	
412049900	1901	4730 PRINCETON AVE	1910	1901-1910	Building	Twin	Domestic	Single Dwelling	Single Dwelling	Fair	Brick	Colonial Revival	Contributes	

PARCEL No.	PHCRID	ADDRESS	BUILT	RANGE	RESOURCE TYPE	DESIGN	HISTORIC FUNCTION	SUB FUNCTION	CURRENT FUNCTION	CONDITION	MATERIAL	STYLE	CONTRIBUTING STATUS	OTHER COMMENTS
412050000	1902	4732 PRINCETON AVE	1910	1901-1910	Building	Twin	Domestic	Single Dwelling	Single Dwelling	Fair	Stucco	Colonial Revival	Does not contribute to Resource	
412050100	1903	4800 PRINCETON AVE	1910	1901-1910	Building	Twin	Domestic	Single Dwelling	Single Dwelling	Fair	Brick	Eastlake	Contributes	
412050200	1904	4802 PRINCETON AVE	1910	1901-1910	Building	Twin	Domestic	Single Dwelling	Single Dwelling	Fair	Brick	Eastlake	Contributes	
412050300	1905	4804 PRINCETON AVE	1910	1901-1910	Building	Twin	Domestic	Single Dwelling	Single Dwelling	Fair	Brick	Eastlake	Contributes	
412050400	1906	4806 PRINCETON AVE	1910	1901-1910	Building	Twin	Domestic	Single Dwelling	Single Dwelling	Fair	Brick	Eastlake	Contributes	
412050500	1907	4808 PRINCETON AVE	1910	1901-1910	Building	Twin	Domestic	Single Dwelling	Single Dwelling	Fair	Brick	Eastlake	Contributes	
412050600	1908	4810 PRINCETON AVE	1910	1901-1910	Building	Twin	Domestic	Single Dwelling	Single Dwelling	Fair	Stucco	Eastlake	Does not contribute to Resource	
412050700	1909	4812 PRINCETON AVE	1910	1901-1910	Building	Twin	Domestic	Single Dwelling	Single Dwelling	Fair	Stucco	Eastlake	Does not contribute to Resource	
871193450	1910	4814 PRINCETON AVE	1910	1901-1910	Building	Twin	Domestic	Single Dwelling	Single Dwelling	Fair	Stucco	Eastlake	Does not contribute to Resource	
882963055	1912	4900 PRINCETON AVE	1910	1901-1910	Building	Rowhouse	Domestic	Single Dwelling	Single Dwelling	Fair	Stucco	Other	Does not contribute to Resource	
882963060	1913	4902 PRINCETON AVE	1910	1901-1910	Building	Rowhouse	Domestic	Single Dwelling	Single Dwelling	Fair	Siding	Other	Does not contribute to Resource	
412051300	1914	4904 PRINCETON AVE	1910	1901-1910	Building	Rowhouse	Domestic	Single Dwelling	Single Dwelling	Fair	Brick	Colonial Revival	Contributes	
412051400	1915	4906 PRINCETON AVE	1910	1901-1910	Building	Rowhouse	Domestic	Single Dwelling	Single Dwelling	Fair	Brick	Colonial Revival	Contributes	
412051500	1916	4908 PRINCETON AVE	1910	1901-1910	Building	Rowhouse	Domestic	Single Dwelling	Single Dwelling	Fair	Brick	Colonial Revival	Contributes	
412051600	1917	4910 PRINCETON AVE	1910	1901-1910	Building	Rowhouse	Domestic	Single Dwelling	Single Dwelling	Fair	Brick	Colonial Revival	Contributes	
412051700	1918	4912 PRINCETON AVE	1910	1901-1910	Building	Rowhouse	Domestic	Single Dwelling	Single Dwelling	Fair	Brick	Colonial Revival	Contributes	
412051800	1919	4914 PRINCETON AVE	1910	1901-1910	Building	Rowhouse	Domestic	Single Dwelling	Single Dwelling	Fair	Brick	Colonial Revival	Contributes	
412051900	1920	4916 PRINCETON AVE	1910	1901-1910	Building	Rowhouse	Domestic	Single Dwelling	Single Dwelling	Fair	Brick	Colonial Revival	Contributes	
412052000	1921	4918 PRINCETON AVE	1910	1901-1910	Building	Rowhouse	Domestic	Single Dwelling	Single Dwelling	Fair	Brick	Colonial Revival	Contributes	
412052100	1922	4920 PRINCETON AVE	1910	1901-1910	Building	Rowhouse	Domestic	Single Dwelling	Single Dwelling	Fair	Brick	Colonial Revival	Contributes	
412052200	1923	4922 PRINCETON AVE	1910	1901-1910	Building	Rowhouse	Domestic	Single Dwelling	Single Dwelling	Fair	Brick	Colonial Revival	Contributes	
412052300	1924	4924 PRINCETON AVE	1910	1901-1910	Building	Rowhouse	Domestic	Single Dwelling	Single Dwelling	Fair	Brick	Colonial Revival	Contributes	
412052400	1925	4926 PRINCETON AVE	1910	1901-1910	Building	Rowhouse	Domestic	Single Dwelling	Single Dwelling	Fair	Brick	Colonial Revival	Contributes	
412052500	1926	4928 PRINCETON AVE	1910	1901-1910	Building	Rowhouse	Domestic	Single Dwelling	Single Dwelling	Fair	Brick	Colonial Revival	Does not contribute to Resource	
412052600	1927	4930 PRINCETON AVE	1910	1901-1910	Building	Rowhouse	Domestic	Single Dwelling	Single Dwelling	Fair	Brick	Colonial Revival	Contributes	
412052700	1928	4932 PRINCETON AVE	1910	1901-1910	Building	Rowhouse	Domestic	Single Dwelling	Single Dwelling	Fair	Brick	Colonial Revival	Contributes	
412052800	1929	4934 PRINCETON AVE	1910	1901-1910	Building	Rowhouse	Domestic	Single Dwelling	Single Dwelling	Fair	Brick	Colonial Revival	Contributes	
412052900	1930	4936 PRINCETON AVE	1910	1901-1910	Building	Rowhouse	Domestic	Single Dwelling	Single Dwelling	Fair	Brick	Colonial Revival	Contributes	
412005700	1931	4718 RAWLE ST	1887	1876-1887	Building	Twin	Domestic	Single Dwelling	Single Dwelling	Fair	Brick	Queen Anne	Contributes	
412005800	1932	4720 RAWLE ST	1887	1876-1887	Building	Twin	Domestic	Single Dwelling	Single Dwelling	Fair	Brick	Queen Anne	Contributes	
412005900	1933	4722 RAWLE ST	1887	1876-1887	Building	Twin	Domestic	Single Dwelling	Single Dwelling	Fair	Stucco	Queen Anne	Does not contribute to Resource	
412006000	1934	4724 RAWLE ST	1887	1876-1887	Building	Twin	Domestic	Single Dwelling	Single Dwelling	Fair	Brick	Queen Anne	Contributes	
412006100	1935	4726 RAWLE ST	1887	1876-1887	Building	Twin	Domestic	Single Dwelling	Single Dwelling	Fair	Brick	Queen Anne	Contributes	
412006200	1936	4728 RAWLE ST	1887	1876-1887	Building	Twin	Domestic	Single Dwelling	Single Dwelling	Fair	Brick	Queen Anne	Contributes	
412006300	1937	4730 RAWLE ST	1887	1876-1887	Building	Twin	Domestic	Single Dwelling	Single Dwelling	Fair	Stucco	Queen Anne	Does not contribute to Resource	
412006400	1938	4732 RAWLE ST	1887	1876-1887	Building	Twin	Domestic	Single Dwelling	Single Dwelling	Fair	Brick	Queen Anne	Contributes	
412009400	1939	4761-71 RAWLE ST	1928	1920-1928	Building	Aux Building	Domestic	Secondary Building	Secondary Building	Fair	Stucco		Does not contribute to Resource	
412006500	1941	4800 RAWLE ST	1887	1876-1887	Building	Twin	Domestic	Single Dwelling	Single Dwelling	Fair	Brick	Queen Anne	Contributes	
412006600	1942	4802 RAWLE ST	1887	1876-1887	Building	Twin	Domestic	Single Dwelling	Single Dwelling	Fair	Brick	Queen Anne	Contributes	
412006700	1943	4804 RAWLE ST	1887	1876-1887	Building	Twin	Domestic	Single Dwelling	Single Dwelling	Fair	Stucco	Queen Anne	Does not contribute to Resource	
412009800	1944	4805 RAWLE ST			Site	Vacant/Undeveloped	Vacant/Undeveloped	Secondary Building	Vacant				Does not contribute to Resource	Never developed
412006800	1945	4806 RAWLE ST	1887	1876-1887	Building	Twin	Domestic	Single Dwelling	Single Dwelling	Fair	Stucco	Queen Anne	Does not contribute to Resource	
412006900	1946	4808 RAWLE ST	1887	1876-1887	Building	Twin	Domestic	Single Dwelling	Single Dwelling	Fair	Brick	Queen Anne	Contributes	
412007000	1947	4810 RAWLE ST	1887	1876-1887	Building	Twin	Domestic	Single Dwelling	Single Dwelling	Fair	Brick	Queen Anne	Contributes	
412009900	1948	4811 RAWLE ST	1895	1887-1895	Building	Aux Building	Domestic	Secondary Building	Secondary Building	Fair	Stucco	Other	Does not contribute to Resource	
412007100	1949	4812 RAWLE ST	1887	1876-1887	Building	Twin	Domestic	Single Dwelling	Single Dwelling	Fair	Brick	Queen Anne	Contributes	
412007200	1950	4814 RAWLE ST	1887	1876-1887	Building	Twin	Domestic	Single Dwelling	Single Dwelling	Fair	Siding	Queen Anne	Does not contribute to Resource	

PARCEL No.	PHCRID	ADDRESS	BUILT	RANGE	RESOURCE TYPE	DESIGN	HISTORIC FUNCTION	SUB FUNCTION	CURRENT FUNCTION	CONDITION	MATERIAL	STYLE	CONTRIBUTING STATUS	OTHER COMMENTS
412010000	1951	4815 RAWLE ST		>1941	Building	Aux Building	Domestic	Secondary Building	Secondary Building	Good	Stucco	Other	Does not contribute to Resource	
412007300	1952	4816 RAWLE ST	1887	1876-1887	Building	Twin	Domestic	Single Dwelling	Single Dwelling	Fair	Brick	Queen Anne	Contributes	
412007400	1953	4818 RAWLE ST	1887	1876-1887	Building	Twin	Domestic	Single Dwelling	Single Dwelling	Fair	Brick	Queen Anne	Contributes	
412010100	1954	4819 RAWLE ST			Site	Vacant/Undeveloped	Vacant/Undeveloped	Vacant	Vacant				Does not contribute to Resource	
412007500	1955	4820 RAWLE ST	1887	1876-1887	Building	Twin	Domestic	Single Dwelling	Single Dwelling	Fair	Brick	Queen Anne	Contributes	
412007600	1956	4822 RAWLE ST	1887	1876-1887	Building	Twin	Domestic	Single Dwelling	Single Dwelling	Fair	Brick	Queen Anne	Contributes	
412007700	1957	4824 RAWLE ST	1910	1901-1910	Building	Rowhouse	Domestic	Single Dwelling	Single Dwelling	Fair	Brick	Colonial Revival	Contributes	
412010200	1958	4825 RAWLE ST	1895	1887-1895	Building	Twin	Domestic	Single Dwelling	Single Dwelling	Fair	Brick	Eastlake	Contributes	
412007800	1959	4826 RAWLE ST	1910	1901-1910	Building	Rowhouse	Domestic	Single Dwelling	Single Dwelling	Fair	Brick	Colonial Revival	Contributes	
412010300	1960	4827 RAWLE ST	1895	1887-1895	Building	Twin	Domestic	Single Dwelling	Single Dwelling	Fair	Brick	Eastlake	Contributes	
412007900	1961	4828 RAWLE ST	1910	1901-1910	Building	Rowhouse	Domestic	Single Dwelling	Single Dwelling	Fair	Brick	Colonial Revival	Contributes	
412008000	1962	4830 RAWLE ST	1910	1901-1910	Building	Rowhouse	Domestic	Single Dwelling	Single Dwelling	Fair	Brick	Colonial Revival	Contributes	
412008100	1963	4832 RAWLE ST	1910	1901-1910	Building	Rowhouse	Domestic	Single Dwelling	Single Dwelling	Fair	Brick	Colonial Revival	Contributes	
412008200	1964	4834 RAWLE ST	1910	1901-1910	Building	Rowhouse	Domestic	Single Dwelling	Single Dwelling	Fair	Brick	Colonial Revival	Contributes	
412008300	1965	4836 RAWLE ST	1910	1901-1910	Building	Rowhouse	Domestic	Single Dwelling	Single Dwelling	Fair	Brick	Colonial Revival	Contributes	
412008400	1966	4838 RAWLE ST	1910	1901-1910	Building	Rowhouse	Domestic	Single Dwelling	Single Dwelling	Fair	Brick	Colonial Revival	Contributes	
412008500	1967	4840 RAWLE ST	1910	1901-1910	Building	Rowhouse	Domestic	Single Dwelling	Single Dwelling	Fair	Brick	Colonial Revival	Contributes	
412008600	1968	4842 RAWLE ST	1910	1901-1910	Building	Rowhouse	Domestic	Single Dwelling	Single Dwelling	Fair	Brick	Colonial Revival	Contributes	
412008700	1969	4900 RAWLE ST	1887	1876-1887	Building	Twin	Domestic	Single Dwelling	Single Dwelling	Fair	Stucco	Eastlake	Does not contribute to Resource	
412010500	1970	4901 RAWLE ST	1887	1876-1887	Building	Twin	Domestic	Single Dwelling	Single Dwelling	Fair	Brick	Second Empire	Contributes	
412008800	1971	4902 RAWLE ST	1887	1876-1887	Building	Twin	Domestic	Single Dwelling	Single Dwelling	Fair	Brick	Eastlake	Contributes	
412010600	1972	4903 RAWLE ST	1887	1876-1887	Building	Twin	Domestic	Single Dwelling	Single Dwelling	Fair	Siding	Italianate	Contributes	
412008900	1973	4904 RAWLE ST	1887	1876-1887	Building	Twin	Domestic	Single Dwelling	Single Dwelling	Fair	Brick	Eastlake	Contributes	
412010700	1974	4905 RAWLE ST	1887	1876-1887	Building	Twin	Domestic	Single Dwelling	Single Dwelling	Fair	Siding	Italianate	Does not contribute to Resource	
412009000	1975	4906 RAWLE ST	1887	1876-1887	Building	Twin	Domestic	Single Dwelling	Single Dwelling	Fair	Stucco	Eastlake	Does not contribute to Resource	
412010800	1976	4907 RAWLE ST	1887	1876-1887	Building	Twin	Domestic	Single Dwelling	Single Dwelling	Fair	Siding	Italianate	Contributes	
412010900	1977	4909 RAWLE ST	1876	<1876	Building	Twin	Domestic	Single Dwelling	Single Dwelling	Fair	Siding	Italianate	Contributes	
412011000	1978	4911 RAWLE ST	1876	<1876	Building	Twin	Domestic	Single Dwelling	Single Dwelling	Fair	Siding	Italianate	Does not contribute to Resource	
412011100	1979	4913 RAWLE ST	1876	<1876	Building	Twin	Domestic	Single Dwelling	Single Dwelling	Fair	Siding	Italianate	Does not contribute to Resource	
412011200	1980	4915 RAWLE ST	1876	<1876	Building	Twin	Domestic	Single Dwelling	Single Dwelling	Fair	Siding	Italianate	Contributes	
412011300	1981	4917 RAWLE ST	1876	<1876	Building	Twin	Domestic	Single Dwelling	Single Dwelling	Fair	Siding	Italianate	Contributes	
412011400	1982	4919 RAWLE ST	1876	<1876	Building	Twin	Domestic	Single Dwelling	Single Dwelling	Fair	Siding	Italianate	Contributes	
412011500	1983	4921 RAWLE ST	1876	<1876	Building	Twin	Domestic	Single Dwelling	Single Dwelling	Fair	Siding	Italianate	Contributes	
412011600	1984	4923 RAWLE ST	1876	<1876	Building	Twin	Domestic	Single Dwelling	Single Dwelling	Fair	Brick	Second Empire	Contributes	
411323100	1990	6607-09 TORRESDALE AVE	1910	1901-1910	Building	Twin	Domestic	Single Dwelling	Single Dwelling	Fair	Stucco	Colonial Revival	Does not contribute to Resource	
411323201	1992	6611 TORRESDALE AVE	1910	1901-1910	Building	Twin	Domestic	Single Dwelling	Single Dwelling	Fair	Brick	Colonial Revival	Contributes	
411323300	1994	6613 TORRESDALE AVE	1910	1901-1910	Building	Twin	Domestic	Single Dwelling	Single Dwelling	Fair	Brick	Colonial Revival	Contributes	
411323400	1996	6615 TORRESDALE AVE	1910	1901-1910	Building	Twin	Domestic	Single Dwelling	Single Dwelling	Fair	Brick	Colonial Revival	Contributes	
411323500	1998	6617 TORRESDALE AVE	1910	1901-1910	Building	Twin	Domestic	Single Dwelling	Single Dwelling	Fair	Stucco	Colonial Revival	Does not contribute to Resource	
411323600	2000	6619 TORRESDALE AVE	1910	1901-1910	Building	Twin	Domestic	Single Dwelling	Single Dwelling	Fair	Brick	Colonial Revival	Contributes	
871192100	2001	6620 TORRESDALE AVE	1910	1901-1910	Building	Commercial	Domestic	Single Dwelling	Single Dwelling	Fair	Brick	Colonial Revival	Contributes	
411323700	2002	6621 TORRESDALE AVE	1910	1901-1910	Building	Twin	Domestic	Single Dwelling	Single Dwelling	Fair	Siding	Colonial Revival	Does not contribute to Resource	
411323800	2003	6623 TORRESDALE AVE	1910	1901-1910	Building	Twin	Domestic	Single Dwelling	Single Dwelling	Fair	Siding	Colonial Revival	Does not contribute to Resource	
411300700	2004	6626 TORRESDALE AVE	1910	1901-1910	Building	Twin	Domestic	Single Dwelling	Single Dwelling	Good	Brick	Colonial Revival	Contributes	
411323900	2005	6627 TORRESDALE AVE	1910	1901-1910	Building	Twin	Domestic	Single Dwelling	Single Dwelling	Fair	Brick	Colonial Revival	Contributes	
411300800	2006	6628 TORRESDALE AVE	1910	1901-1910	Building	Twin	Domestic	Single Dwelling	Single Dwelling	Fair	Brick	Colonial Revival	Contributes	
411324000	2007	6629 TORRESDALE AVE	1910	1901-1910	Building	Twin	Domestic	Single Dwelling	Single Dwelling	Fair	Brick	Colonial Revival	Contributes	
411300900	2008	6630 TORRESDALE AVE	1910	1901-1910	Building	Twin	Domestic	Single Dwelling	Single Dwelling	Fair	Brick	Colonial Revival	Contributes	
411324100	2009	6631 TORRESDALE AVE	1910	1901-1910	Building	Twin	Domestic	Single Dwelling	Single Dwelling	Fair	Brick	Colonial Revival	Contributes	
411301000	2010	6632 TORRESDALE AVE	1910	1901-1910	Building	Twin	Domestic	Single Dwelling	Single Dwelling	Fair	Brick	Colonial Revival	Contributes	
411324200	2011	6633 TORRESDALE AVE	1910	1901-1910	Building	Twin	Domestic	Single Dwelling	Single Dwelling	Fair	Brick	Colonial Revival	Contributes	
411301100	2012	6634 TORRESDALE AVE	1910	1901-1910	Building	Twin	Domestic	Single Dwelling	Single Dwelling	Fair	Brick	Eastlake	Contributes	

PARCEL No.	PHCRID	ADDRESS	BUILT	RANGE	RESOURCE TYPE	DESIGN	HISTORIC FUNCTION	SUB FUNCTION	CURRENT FUNCTION	CONDITION	MATERIAL	STYLE	CONTRIBUTING STATUS	OTHER COMMENTS
411324300	2013	6635 TORRESDALE AVE	1910	1901-1910	Building	Twin	Domestic	Single Dwelling	Single Dwelling	Fair	Brick	Colonial Revival	Contributes	
411301200	2014	6636 TORRESDALE AVE	1910	1901-1910	Building	Twin	Domestic	Single Dwelling	Single Dwelling	Fair	Brick	Eastlake	Contributes	
411324400	2015	6637 TORRESDALE AVE	1910	1901-1910	Building	Twin	Domestic	Single Dwelling	Single Dwelling	Fair	Brick	Colonial Revival	Contributes	
411301300	2016	6638 TORRESDALE AVE	1910	1901-1910	Building	Twin	Domestic	Single Dwelling	Single Dwelling	Fair	Brick	Eastlake	Contributes	
411324500	2017	6639 TORRESDALE AVE	1910	1901-1910	Building	Twin	Domestic	Single Dwelling	Single Dwelling	Fair	Brick	Colonial Revival	Contributes	
411301400	2018	6640 TORRESDALE AVE	1910	1901-1910	Building	Twin	Domestic	Single Dwelling	Single Dwelling	Fair	Brick	Colonial Revival	Contributes	
411324600	2019	6641 TORRESDALE AVE	1910	1901-1910	Building	Twin	Domestic	Single Dwelling	Single Dwelling	Fair	Brick	Colonial Revival	Contributes	
411301500	2020	6642 TORRESDALE AVE	1910	1901-1910	Building	Twin	Domestic	Single Dwelling	Single Dwelling	Fair	Brick	Colonial Revival	Contributes	
411324705	2021	6643 TORRESDALE AVE	1910	1901-1910	Building	Twin	Domestic	Single Dwelling	Single Dwelling	Fair	Brick	Colonial Revival	Contributes	
411301600	2022	6644 TORRESDALE AVE	1910	1901-1910	Building	Twin	Domestic	Single Dwelling	Single Dwelling	Fair	Brick	Colonial Revival	Contributes	
882923371	2023	6645 TORRESDALE AVE	1910	1901-1910	Building	Twin	Domestic	Single Dwelling	Single Dwelling	Fair	Brick	Colonial Revival	Does not contribute to Resource	
411301700	2024	6646 TORRESDALE AVE	1910	1901-1910	Building	Twin	Domestic	Single Dwelling	Single Dwelling	Fair	Brick	Colonial Revival	Contributes	
882936720	2025	6648 TORRESDALE AVE	1910	1901-1910	Building	Commercial	Commerce/Trade		Business	Fair	Stucco	Other	Does not contribute to Resource	
412393800	2026	6700 TORRESDALE AVE	1910	1901-1910	Building	Rowhouse	Commerce/Trade	Specialty store	Specialty Store	Fair	Brick	Colonial Revival	Contributes	
412409800	2027	6701 TORRESDALE AVE	1910	1901-1910	Building	Twin	Domestic	Single Dwelling	Single Dwelling	Fair	Brick	Colonial Revival	Does not contribute to Resource	
871193950	2028	6702 TORRESDALE AVE	1910	1901-1910	Building	Rowhouse	Domestic	Single Dwelling	Single Dwelling	Fair	Stucco	Colonial Revival	Does not contribute to Resource	
412409900	2029	6703 TORRESDALE AVE	1910	1901-1910	Building	Twin	Domestic	Single Dwelling	Single Dwelling	Fair	Brick	Colonial Revival	Contributes	
412394000	2030	6704 TORRESDALE AVE	1910	1901-1910	Building	Twin	Domestic	Single Dwelling	Single Dwelling	Fair	Siding	Other	Does not contribute to Resource	
412410000	2031	6705 TORRESDALE AVE	1910	1901-1910	Building	Twin	Domestic	Single Dwelling	Single Dwelling	Fair	Brick	Colonial Revival	Contributes	
412394100	2032	6706 TORRESDALE AVE	1910	1901-1910	Building	Twin	Domestic	Single Dwelling	Single Dwelling	Fair	Siding	Other	Does not contribute to Resource	
412410100	2033	6707 TORRESDALE AVE	1910	1901-1910	Building	Twin	Domestic	Single Dwelling	Single Dwelling	Fair	Brick	Colonial Revival	Contributes	
412394200	2034	6708 TORRESDALE AVE	1910	1901-1910	Building	Twin	Domestic	Single Dwelling	Single Dwelling	Fair	Brick	Colonial Revival	Does not contribute to Resource	
412410200	2035	6709 TORRESDALE AVE	1910	1901-1910	Building	Rowhouse	Domestic	Single Dwelling	Single Dwelling	Fair	Brick	Other	Does not contribute to Resource	
412394300	2036	6710 TORRESDALE AVE	1910	1901-1910	Building	Twin	Domestic	Single Dwelling	Single Dwelling	Fair	Brick	Colonial Revival	Contributes	
412410300	2037	6711 TORRESDALE AVE	1910	1901-1910	Building	Twin	Domestic	Single Dwelling	Single Dwelling	Fair	Brick	Colonial Revival	Contributes	
412394400	2038	6712 TORRESDALE AVE	1910	1901-1910	Building	Twin	Domestic	Single Dwelling	Single Dwelling	Fair	Brick	Colonial Revival	Contributes	
412410400	2039	6713 TORRESDALE AVE	1910	1901-1910	Building	Twin	Domestic	Single Dwelling	Single Dwelling	Fair	Brick	Colonial Revival	Contributes	
412394500	2040	6714 TORRESDALE AVE	1910	1901-1910	Building	Twin	Domestic	Single Dwelling	Single Dwelling	Fair	Brick	Colonial Revival	Contributes	
412410500	2041	6715 TORRESDALE AVE	1910	1901-1910	Building	Twin	Domestic	Single Dwelling	Single Dwelling	Fair	Brick	Colonial Revival	Contributes	
412394600	2042	6716 TORRESDALE AVE	1910	1901-1910	Building	Twin	Domestic	Single Dwelling	Single Dwelling	Fair	Brick	Colonial Revival	Contributes	
412410600	2043	6717 TORRESDALE AVE	1910	1901-1910	Building	Twin	Domestic	Single Dwelling	Single Dwelling	Fair	Brick	Colonial Revival	Contributes	
412394700	2044	6718 TORRESDALE AVE	1910	1901-1910	Building	Twin	Domestic	Single Dwelling	Single Dwelling	Fair	Stucco	Other	Does not contribute to Resource	
412410700	2045	6719 TORRESDALE AVE	1910	1901-1910	Building	Twin	Domestic	Single Dwelling	Single Dwelling	Fair	Brick	Colonial Revival	Contributes	
412394800	2046	6720 TORRESDALE AVE	1910	1901-1910	Building	Twin	Domestic	Single Dwelling	Single Dwelling	Fair	Stucco	Colonial Revival	Does not contribute to Resource	
412410800	2047	6721 TORRESDALE AVE	1910	1901-1910	Building	Twin	Domestic	Single Dwelling	Single Dwelling	Fair	Brick	Colonial Revival	Contributes	
412394900	2048	6722 TORRESDALE AVE	1910	1901-1910	Building	Twin	Domestic	Single Dwelling	Single Dwelling	Fair	Brick	Colonial Revival	Does not contribute to Resource	
412410900	2049	6723 TORRESDALE AVE	1910	1901-1910	Building	Twin	Domestic	Single Dwelling	Single Dwelling	Fair	Brick	Colonial Revival	Contributes	
412395000	2050	6724 TORRESDALE AVE	1910	1901-1910	Building	Rowhouse	Domestic	Single Dwelling	Single Dwelling	Fair	Brick	Bungalow/Craftsman	Does not contribute to Resource	
412411000	2051	6725 TORRESDALE AVE	1910	1901-1910	Building	Twin	Domestic	Single Dwelling	Single Dwelling	Fair	Brick	Colonial Revival	Contributes	
871194000	2052	6726 TORRESDALE AVE	1928	1920-1928	Building	Rowhouse	Domestic	Single Dwelling	Single Dwelling	Fair	Brick	Bungalow/Craftsman	Does not contribute to Resource	
412411100	2053	6727 TORRESDALE AVE	1910	1901-1910	Building	Twin	Domestic	Single Dwelling	Single Dwelling	Fair	Brick	Colonial Revival	Contributes	
871194050	2054	6728 TORRESDALE AVE	1928	1920-1928	Building	Rowhouse	Domestic	Single Dwelling	Single Dwelling	Fair	Brick	Bungalow/Craftsman	Does not contribute to Resource	
412411200	2055	6729 TORRESDALE AVE	1910	1901-1910	Building	Twin	Domestic	Single Dwelling	Single Dwelling	Fair	Brick	Colonial Revival	Contributes	
871194100	2056	6730 TORRESDALE AVE	1928	1920-1928	Building	Rowhouse	Domestic	Single Dwelling	Single Dwelling	Fair	Brick	Bungalow/Craftsman	Does not contribute to Resource	
412411300	2057	6731 TORRESDALE AVE	1910	1901-1910	Building	Twin	Domestic	Single Dwelling	Single Dwelling	Fair	Brick	Colonial Revival	Contributes	
871194150	2058	6732 TORRESDALE AVE	1928	1920-1928	Building	Rowhouse	Domestic	Single Dwelling	Single Dwelling	Fair	Brick	Bungalow/Craftsman	Does not contribute to Resource	
412411400	2059	6733 TORRESDALE AVE	1910	1901-1910	Building	Twin	Domestic	Single Dwelling	Single Dwelling	Fair	Brick	Colonial Revival	Contributes	

PARCEL No.	PHCRID	ADDRESS	BUILT	RANGE	RESOURCE TYPE	DESIGN	HISTORIC FUNCTION	SUB FUNCTION	CURRENT FUNCTION	CONDITION	MATERIAL	STYLE	CONTRIBUTING STATUS	OTHER COMMENTS
412395500	2060	6734 TORRESDALE AVE	1928	1920-1928	Building	Rowhouse	Domestic	Single Dwelling	Single Dwelling	Fair	Brick	Bungalow/Craftsman	Does not contribute to Resource	
412411500	2061	6735 TORRESDALE AVE	1910	1901-1910	Building	Twin	Domestic	Single Dwelling	Single Dwelling	Fair	Brick	Colonial Revival	Contributes	
871194200	2062	6736 TORRESDALE AVE	1928	1920-1928	Building	Rowhouse	Domestic	Single Dwelling	Single Dwelling	Fair	Brick	Bungalow/Craftsman	Does not contribute to Resource	
412411600	2063	6737 TORRESDALE AVE	1910	1901-1910	Building	Twin	Domestic	Single Dwelling	Single Dwelling	Fair	Brick	Colonial Revival	Does not contribute to Resource	
871194250	2064	6738 TORRESDALE AVE	1928	1920-1928	Building	Rowhouse	Domestic	Single Dwelling	Single Dwelling	Fair	Brick	Bungalow/Craftsman	Does not contribute to Resource	
412411700	2065	6739 TORRESDALE AVE	1910	1901-1910	Building	Twin	Domestic	Single Dwelling	Single Dwelling	Fair	Brick	Colonial Revival	Does not contribute to Resource	
871194300	2066	6740 TORRESDALE AVE	1928	1920-1928	Building	Rowhouse	Domestic	Single Dwelling	Single Dwelling	Fair	Brick	Bungalow/Craftsman	Does not contribute to Resource	
786537000	2067	6742 TORRESDALE AVE	1906	1901-1910	Building	Civic	Education	Library	Library	Fair	Brick	Beaux Arts	Contributes	Tacony Library
412411800	2068	6745 TORRESDALE AVE	1920	1910-1920	Building	Commercial	Commerce/Trade	Specialty store	Specialty Store	Fair	Brick	Bungalow/Craftsman	Contributes	
871194350	2069	6800 TORRESDALE AVE	1910	1901-1910	Building	Commercial	Domestic	Specialty store	Single Dwelling	Fair	Brick	Colonial Revival	Contributes	
871194400	2070	6802 TORRESDALE AVE	1910	1901-1910	Building	Commercial	Domestic	Specialty store	Single Dwelling	Fair	Brick	Colonial Revival	Contributes	
871194450	2071	6804 TORRESDALE AVE	1910	1901-1910	Building	Commercial	Domestic	Specialty store	Single Dwelling	Fair	Brick	Colonial Revival	Contributes	
871194500	2072	6806 TORRESDALE AVE	1910	1901-1910	Building	Commercial	Domestic	Specialty store	Single Dwelling	Fair	Brick	Colonial Revival	Contributes	
871195700	2073	6807 TORRESDALE AVE	1910	1901-1910	Building	Commercial	Domestic	Specialty store	Single Dwelling	Fair	Brick	Colonial Revival	Contributes	
871194550	2074	6808 TORRESDALE AVE	1941	1929-1941	Building	Commercial	Domestic	Specialty store	Single Dwelling	Fair	Brick	Colonial Revival	Does not contribute to Resource	And NC Garage
871195750	2075	6809 TORRESDALE AVE	1910	1901-1910	Building	Commercial	Domestic	Specialty store	Single Dwelling	Fair	Brick	Colonial Revival	Does not contribute to Resource	
871194600	2076	6810 TORRESDALE AVE	1910	1901-1910	Building	Commercial	Domestic	Specialty store	Single Dwelling	Fair	Brick	Colonial Revival	Contributes	
871195800	2077	6811 TORRESDALE AVE	1910	1901-1910	Building	Commercial	Domestic	Specialty store	Single Dwelling	Fair	Brick	Colonial Revival	Does not contribute to Resource	
871194650	2078	6812 TORRESDALE AVE	1910	1901-1910	Building	Commercial	Domestic	Specialty store	Single Dwelling	Poor	Brick	Colonial Revival	Contributes	
412412400	2079	6813 TORRESDALE AVE	1910	1901-1910	Building	Commercial	Domestic	Specialty store	Single Dwelling	Fair	Brick	Colonial Revival	Does not contribute to Resource	
882923466	2080	6814-16 TORRESDALE AVE	1910	1901-1910	Building	Commercial	Religion	Theater	Religious Facility	Fair	Masonry	Art Deco	Contributes	Liberty Theater
871195850	2081	6815 TORRESDALE AVE	1910	1901-1910	Building	Commercial	Domestic	Specialty store	Single Dwelling	Fair	Brick	Colonial Revival	Contributes	
871195900	2082	6817 TORRESDALE AVE	1910	1901-1910	Building	Commercial	Domestic	Specialty store	Single Dwelling	Fair	Brick	Colonial Revival	Contributes	
412412700	2083	6819 TORRESDALE AVE	1910	1901-1910	Building	Commercial	Domestic	Specialty store	Single Dwelling	Fair	Brick	Colonial Revival	Contributes	
871195950	2084	6821 TORRESDALE AVE	1910	1901-1910	Building	Commercial	Domestic	Specialty store	Single Dwelling	Fair	Brick	Colonial Revival	Contributes	
412412900	2085	6823 TORRESDALE AVE	1910	1901-1910	Building	Commercial	Domestic	Specialty store	Single Dwelling	Fair	Brick	Colonial Revival	Contributes	
412396800	2086	6824 TORRESDALE AVE	1910	1901-1910	Building	Commercial	Domestic	Specialty store	Single Dwelling	Fair	Brick	Colonial Revival	Contributes	And NC Garage
412413000	2087	6825 TORRESDALE AVE	1910	1901-1910	Building	Commercial	Domestic	Specialty store	Single Dwelling	Fair	Brick	Colonial Revival	Contributes	
871194700	2088	6826 TORRESDALE AVE	1928	1920-1928	Building	Commercial	Domestic	Specialty store	Single Dwelling	Fair	Brick	Art Deco	Does not contribute to Resource	
871194750	2089	6828 TORRESDALE AVE	1910	1901-1910	Building	Commercial	Domestic	Specialty store	Single Dwelling	Fair	Brick	Art Deco	Does not contribute to Resource	
871196000	2090	6829 TORRESDALE AVE	1910	1901-1910	Building	Commercial	Domestic	Specialty store	Single Dwelling	Fair	Siding	Colonial Revival	Does not contribute to Resource	
871194800	2091	6830 TORRESDALE AVE	1928	1920-1928	Building	Commercial	Domestic	Specialty store	Single Dwelling	Fair	Brick	Art Deco	Does not contribute to Resource	
412413200	2092	6831 TORRESDALE AVE	1910	1901-1910	Building	Commercial	Domestic	Specialty store	Single Dwelling	Fair	Brick	Colonial Revival	Contributes	
882936795	2093	6832 TORRESDALE AVE	1910	1901-1910	Building	Commercial	Commerce/Trade	Specialty store	Specialty Store	Fair	Brick	Other	Does not contribute to Resource	
412413400	2094	6833-35 TORRESDALE AVE	1920	1910-1920	Building	Commercial	Domestic	Specialty store	Multiple Dwelling	Fair	Brick	Other	Does not contribute to Resource	
882963090	2095	6846 TORRESDALE AVE		>1941	Building	Commercial	Commerce/Trade	Unknown	Financial Institution	Fair	Brick	Other	Does not contribute to Resource	
412397600	2096	6900-02 TORRESDALE AVE	1928	1920-1928	Building	Commercial	Commerce/Trade	Specialty store	Specialty Store	Fair	Brick	Art Deco	Does not contribute to Resource	
882923486	2097	6901-05 TORRESDALE AVE	1901	1895-1901	Building	Commercial	Domestic	Specialty store	Multiple Dwelling	Fair	Brick	Colonial Revival	Contributes	
412397700	2098	6904 TORRESDALE AVE	1928	1920-1928	Building	Commercial	Domestic	Specialty store	Single Dwelling	Fair	Brick	Art Deco	Does not contribute to Resource	
412397800	2099	6906 TORRESDALE AVE	1928	1920-1928	Building	Commercial	Domestic	Specialty store	Single Dwelling	Fair	Brick	Art Deco	Does not contribute to Resource	
778299805	2100	6907-11 TORRESDALE AVE	1901	1895-1901	Building	Commercial	Commerce/Trade	Post Office	Specialty Store	Fair	Brick	Beaux Arts	Contributes	
871194850	2101	6908 TORRESDALE AVE	1928	1920-1928	Building	Commercial	Domestic	Specialty store	Single Dwelling	Fair	Brick	Art Deco	Does not contribute to Resource	

PARCEL No.	PHCRID	ADDRESS	BUILT	RANGE	RESOURCE TYPE	DESIGN	HISTORIC FUNCTION	SUB FUNCTION	CURRENT FUNCTION	CONDITION	MATERIAL	STYLE	CONTRIBUTING STATUS	OTHER COMMENTS
871194900	2102	6910 TORRESDALE AVE	1920	1910-1920	Building	Commercial	Domestic	Specialty store	Single Dwelling	Fair	Brick	Colonial Revival	Contributes	
412398100	2103	6912 TORRESDALE AVE	1920	1910-1920	Building	Commercial	Domestic	Specialty store	Single Dwelling	Fair	Brick	Colonial Revival	Contributes	
412398200	2104	6914 TORRESDALE AVE	1920	1910-1920	Building	Commercial	Domestic	Specialty store	Single Dwelling	Fair	Brick	Colonial Revival	Contributes	
871194950	2105	6916 TORRESDALE AVE	1920	1910-1920	Building	Commercial	Domestic	Specialty store	Single Dwelling	Fair	Brick	Colonial Revival	Contributes	
871196050	2106	6917 TORRESDALE AVE	1895	1887-1895	Building	Commercial	Domestic	Specialty store	Single Dwelling	Fair	Brick	Eastlake	Contributes	
412398400	2107	6918 TORRESDALE AVE	1920	1910-1920	Building	Commercial	Domestic	Specialty store	Single Dwelling	Fair	Brick	Colonial Revival	Does not contribute to Resource	
412398500	2108	6920 TORRESDALE AVE	1920	1910-1920	Building	Commercial	Domestic	Specialty store	Single Dwelling	Fair	Brick	Colonial Revival	Does not contribute to Resource	
882659200	2109	6921 TORRESDALE AVE		>1941	Building	Commercial	Commerce/Trade	Specialty store	Specialty Store	Fair	Brick	Other	Does not contribute to Resource	
871195000	2110	6922 TORRESDALE AVE	1920	1910-1920	Building	Commercial	Domestic	Specialty store	Single Dwelling	Fair	Brick	Colonial Revival	Contributes	
871195050	2111	6924 TORRESDALE AVE	1920	1910-1920	Building	Commercial	Domestic	Specialty store	Single Dwelling	Fair	Brick	Colonial Revival	Contributes	
412398800	2112	6926 TORRESDALE AVE	1920	1910-1920	Building	Commercial	Domestic	Specialty store	Single Dwelling	Fair	Brick	Colonial Revival	Contributes	
412398900	2113	6928 TORRESDALE AVE	1920	1910-1920	Building	Commercial	Domestic	Specialty store	Single Dwelling	Fair	Brick	Colonial Revival	Contributes	
412399000	2114	6930-32 TORRESDALE AVE			Site	Vacant/Undeveloped	Vacant/Undeveloped	Specialty store	Vacant				Does not contribute to Resource	
871195100	2116	6934 TORRESDALE AVE	1910	1901-1910	Building	Commercial	Domestic	Specialty store	Single Dwelling	Fair	Brick	Colonial Revival	Contributes	
871195150	2117	6936 TORRESDALE AVE	1910	1901-1910	Building	Commercial	Domestic	Specialty store	Single Dwelling	Fair	Brick	Colonial Revival	Contributes	
871195200	2118	6938 TORRESDALE AVE	1910	1901-1910	Building	Commercial	Domestic	Specialty store	Single Dwelling	Fair	Brick	Colonial Revival	Contributes	
412414400	2119	6939 TORRESDALE AVE	1910	1901-1910	Building	Twin	Domestic	Single Dwelling	Single Dwelling	Fair	Brick	Colonial Revival	Contributes	Contributing garage
871195250	2120	6940 TORRESDALE AVE	1920	1910-1920	Building	Commercial	Domestic	Specialty store	Single Dwelling	Fair	Brick	Colonial Revival	Does not contribute to Resource	
412414500	2121	6941 TORRESDALE AVE	1910	1901-1910	Building	Twin	Domestic	Single Dwelling	Single Dwelling	Fair	Brick	Colonial Revival	Contributes	And NC Garage
871195300	2122	6942 TORRESDALE AVE	1920	1910-1920	Building	Commercial	Domestic	Specialty store	Single Dwelling	Fair	Brick	Colonial Revival	Does not contribute to Resource	And NC Garage
881166100	2123	6943 TORRESDALE AVE	1910	1901-1910	Building	Commercial	Domestic	Single Dwelling	Single Dwelling	Fair	Stone	Tudor Revival	Contributes	Contributing garage
871195350	2124	6944-46 TORRESDALE AVE	1920	1910-1920	Building	Commercial	Domestic	Specialty store	Single Dwelling	Fair	Brick	Colonial Revival	Contributes	
412414700	2125	6945 TORRESDALE AVE	1910	1901-1910	Building	House	Domestic	Single Dwelling	Single Dwelling	Fair	Brick	Tudor Revival	Contributes	And NC Garage
881433100	2126	6948-50 TORRESDALE AVE	1910	1901-1910	Building	Commercial	Domestic	Single Dwelling	Multiple Dwelling	Good	Stucco	Colonial Revival	Contributes	
882962925	2127	6958-64 TORRESDALE AVE		>1941	Building	Commercial	Commerce/Trade	Financial Institution	Financial Institution	Good	Brick	Other	Does not contribute to Resource	
884462875	2128	7000 TORRESDALE AVE	1939	1929-1939	Building	Commercial	Commerce/Trade	Specialty store	Business	Fair	Stucco	Moderne	Does not contribute to Resource	
412400300	2130	7006 TORRESDALE AVE	1910	1901-1910	Building	House	Domestic	Single Dwelling	Single Dwelling	Fair	Brick	Colonial Revival	Contributes	
412400400	2131	7008 TORRESDALE AVE	1910	1901-1910	Building	Twin	Domestic	Single Dwelling	Single Dwelling	Fair	Brick	Colonial Revival	Contributes	
412400500	2132	7010 TORRESDALE AVE	1910	1901-1910	Building	Twin	Domestic	Single Dwelling	Single Dwelling	Fair	Brick	Colonial Revival	Contributes	
412414900	2133	7011 TORRESDALE AVE	1910	1901-1910	Building	House	Domestic	Single Dwelling	Single Dwelling	Fair	Stone	Colonial Revival	Contributes	
412400600	2134	7012 TORRESDALE AVE	1910	1901-1910	Building	Twin	Domestic	Single Dwelling	Single Dwelling	Fair	Brick	Colonial Revival	Contributes	
882923491	2135	7013 TORRESDALE AVE	1910	1901-1910	Building	House	Domestic	Single Dwelling	Single Dwelling	Fair	Brick	Colonial Revival	Contributes	
412400700	2136	7014 TORRESDALE AVE	1910	1901-1910	Building	Twin	Domestic	Single Dwelling	Single Dwelling	Fair	Brick	Colonial Revival	Contributes	
412400800	2137	7016 TORRESDALE AVE	1910	1901-1910	Building	Twin	Domestic	Single Dwelling	Single Dwelling	Fair	Brick	Colonial Revival	Contributes	
412415100	2138	7017 TORRESDALE AVE	1910	1901-1910	Building	Twin	Domestic	Single Dwelling	Single Dwelling	Fair	Brick	Colonial Revival	Contributes	
412400900	2139	7018 TORRESDALE AVE	1910	1901-1910	Building	Twin	Domestic	Single Dwelling	Single Dwelling	Fair	Brick	Colonial Revival	Contributes	
412415200	2140	7019 TORRESDALE AVE	1910	1901-1910	Building	Twin	Domestic	Single Dwelling	Single Dwelling	Fair	Brick	Colonial Revival	Contributes	
412401000	2141	7020 TORRESDALE AVE	1910	1901-1910	Building	Twin	Domestic	Single Dwelling	Single Dwelling	Fair	Brick	Colonial Revival	Contributes	
412415300	2142	7021 TORRESDALE AVE	1910	1901-1910	Building	Twin	Domestic	Single Dwelling	Single Dwelling	Fair	Brick	Colonial Revival	Contributes	
412401100	2143	7022 TORRESDALE AVE	1910	1901-1910	Building	Twin	Domestic	Single Dwelling	Single Dwelling	Fair	Brick	Colonial Revival	Contributes	
412415400	2144	7023 TORRESDALE AVE	1910	1901-1910	Building	Twin	Domestic	Single Dwelling	Single Dwelling	Fair	Brick	Colonial Revival	Contributes	
412401200	2145	7024 TORRESDALE AVE	1910	1901-1910	Building	Twin	Domestic	Single Dwelling	Single Dwelling	Fair	Brick	Colonial Revival	Contributes	
412415500	2146	7025 TORRESDALE AVE	1910	1901-1910	Building	Twin	Domestic	Single Dwelling	Single Dwelling	Fair	Brick	Colonial Revival	Contributes	
412401300	2147	7026 TORRESDALE AVE	1910	1901-1910	Building	Twin	Domestic	Single Dwelling	Single Dwelling	Fair	Brick	Colonial Revival	Contributes	
412415600	2148	7027 TORRESDALE AVE	1910	1901-1910	Building	Twin	Domestic	Single Dwelling	Single Dwelling	Fair	Brick	Colonial Revival	Contributes	
412401400	2149	7028 TORRESDALE AVE	1910	1901-1910	Building	Twin	Domestic	Single Dwelling	Single Dwelling	Fair	Brick	Colonial Revival	Contributes	
412415700	2150	7029 TORRESDALE AVE	1910	1901-1910	Building	Twin	Domestic	Single Dwelling	Single Dwelling	Fair	Brick	Colonial Revival	Contributes	
412401500	2151	7030 TORRESDALE AVE	1910	1901-1910	Building	Twin	Domestic	Single Dwelling	Single Dwelling	Fair	Brick	Colonial Revival	Contributes	
412415800	2152	7031 TORRESDALE AVE	1910	1901-1910	Building	Twin	Domestic	Single Dwelling	Single Dwelling	Fair	Brick	Colonial Revival	Contributes	
412401600	2153	7032 TORRESDALE AVE	1910	1901-1910	Building	Twin	Domestic	Single Dwelling	Single Dwelling	Fair	Brick	Colonial Revival	Contributes	
412415900	2154	7033 TORRESDALE AVE	1910	1901-1910	Building	Twin	Domestic	Single Dwelling	Single Dwelling	Fair	Brick	Colonial Revival	Contributes	
412401700	2155	7034 TORRESDALE AVE	1910	1901-1910	Building	Twin	Domestic	Single Dwelling	Single Dwelling	Fair	Brick	Colonial Revival	Contributes	
412416000	2156	7035 TORRESDALE AVE	1910	1901-1910	Building	Twin	Domestic	Single Dwelling	Single Dwelling	Fair	Brick	Colonial Revival	Contributes	
412401800	2157	7036 TORRESDALE AVE	1910	1901-1910	Building	Twin	Domestic	Single Dwelling	Single Dwelling	Fair	Brick	Colonial Revival	Contributes	
412416100	2158	7037 TORRESDALE AVE	1910	1901-1910	Building	Twin	Domestic	Single Dwelling	Single Dwelling	Fair	Brick	Colonial Revival	Contributes	

PARCEL No.	PHCRID	ADDRESS	BUILT	RANGE	RESOURCE TYPE	DESIGN	HISTORIC FUNCTION	SUB FUNCTION	CURRENT FUNCTION	CONDITION	MATERIAL	STYLE	CONTRIBUTING STATUS	OTHER COMMENTS
412401900	2159	7038 TORRESDALE AVE	1910	1901-1910	Building	Twin	Domestic	Single Dwelling	Single Dwelling	Fair	Brick	Colonial Revival	Contributes	
412416200	2160	7039 TORRESDALE AVE	1910	1901-1910	Building	Twin	Domestic	Single Dwelling	Single Dwelling	Fair	Brick	Colonial Revival	Contributes	
412402000	2161	7040 TORRESDALE AVE	1910	1901-1910	Building	Twin	Domestic	Single Dwelling	Single Dwelling	Fair	Brick	Colonial Revival	Contributes	
412416300	2162	7041 TORRESDALE AVE	1910	1901-1910	Building	Twin	Domestic	Single Dwelling	Single Dwelling	Fair	Brick	Colonial Revival	Contributes	
412402100	2163	7042 TORRESDALE AVE	1910	1901-1910	Building	Twin	Domestic	Single Dwelling	Single Dwelling	Fair	Brick	Colonial Revival	Contributes	
412416400	2164	7043 TORRESDALE AVE	1910	1901-1910	Building	Twin	Domestic	Single Dwelling	Single Dwelling	Fair	Brick	Colonial Revival	Contributes	
412402200	2165	7044 TORRESDALE AVE	1910	1901-1910	Building	Twin	Domestic	Single Dwelling	Single Dwelling	Fair	Brick	Colonial Revival	Contributes	
412416500	2166	7045 TORRESDALE AVE	1910	1901-1910	Building	Twin	Domestic	Single Dwelling	Single Dwelling	Fair	Brick	Colonial Revival	Contributes	
412402300	2167	7046 TORRESDALE AVE	1910	1901-1910	Building	Twin	Domestic	Single Dwelling	Single Dwelling	Fair	Brick	Colonial Revival	Contributes	
412416600	2168	7047 TORRESDALE AVE	1910	1901-1910	Building	Twin	Domestic	Single Dwelling	Single Dwelling	Fair	Brick	Colonial Revival	Contributes	
412402400	2169	7048 TORRESDALE AVE	1910	1901-1910	Building	Commercial	Domestic	Single Dwelling	Single Dwelling	Fair	Brick	Colonial Revival	Contributes	
412416700	2170	7049 TORRESDALE AVE	1910	1901-1910	Building	Twin	Domestic	Single Dwelling	Single Dwelling	Fair	Brick	Colonial Revival	Contributes	
412416800	2171	7051 TORRESDALE AVE	1910	1901-1910	Building	Twin	Domestic	Single Dwelling	Single Dwelling	Fair	Brick	Colonial Revival	Does not contribute to Resource	
411434700	2177	6604 TULIP ST	1895	1887-1895	Building	Rowhouse	Domestic	Single Dwelling	Single Dwelling	Fair	Stucco	Eastlake	Contributes	Although recovered, is part of composition of important group
411452200	2178	6605 TULIP ST	1901	1895-1901	Building	Twin	Domestic	Single Dwelling	Single Dwelling	Fair	Stucco	Other	Does not contribute to Resource	
411434800	2179	6606 TULIP ST	1895	1887-1895	Building	Rowhouse	Domestic	Single Dwelling	Single Dwelling	Fair	Stucco	Eastlake	Contributes	Although recovered, is part of composition of important group
411452300	2180	6607 TULIP ST	1901	1895-1901	Building	Twin	Domestic	Single Dwelling	Single Dwelling	Fair	Stucco	Other	Does not contribute to Resource	
411434900	2181	6608 TULIP ST	1895	1887-1895	Building	Rowhouse	Domestic	Single Dwelling	Single Dwelling	Fair	Stucco	Eastlake	Contributes	Although recovered, is part of composition of important group
411435000	2182	6610 TULIP ST	1895	1887-1895	Building	Rowhouse	Domestic	Single Dwelling	Single Dwelling	Fair	Brick	Eastlake	Contributes	
411452400	2183	6611 TULIP ST	1910	1901-1910	Building	House	Domestic	Single Dwelling	Single Dwelling	Fair	Stucco	Other	Does not contribute to Resource	
411435100	2184	6612 TULIP ST	1895	1887-1895	Building	Rowhouse	Domestic	Single Dwelling	Single Dwelling	Fair	Brick	Eastlake	Contributes	
411435200	2185	6614 TULIP ST	1895	1887-1895	Building	Rowhouse	Domestic	Single Dwelling	Single Dwelling	Fair	Stucco	Eastlake	Contributes	Although recovered, is part of composition of important group
411435300	2186	6616 TULIP ST	1895	1887-1895	Building	Rowhouse	Domestic	Single Dwelling	Single Dwelling	Fair	Stucco	Eastlake	Contributes	Although recovered, is part of composition of important group
411435400	2187	6618 TULIP ST	1895	1887-1895	Building	Rowhouse	Domestic	Single Dwelling	Single Dwelling	Fair	Siding	Eastlake	Contributes	Although recovered, is part of composition of important group
411452500	2188	6619 TULIP ST	1895	1887-1895	Building	Rowhouse	Domestic	Single Dwelling	Single Dwelling	Fair	Stucco	Other	Does not contribute to Resource	
411435500	2189	6620 TULIP ST	1910	1901-1910	Building	Rowhouse	Domestic	Single Dwelling	Single Dwelling	Fair	Stucco	Eastlake	Contributes	Although recovered, is part of composition of important group
411452600	2190	6621 TULIP ST	1895	1887-1895	Building	Rowhouse	Domestic	Single Dwelling	Single Dwelling	Fair	Stucco	Other	Does not contribute to Resource	
411452700	2191	6623 TULIP ST	1895	1887-1895	Building	Rowhouse	Domestic	Single Dwelling	Single Dwelling	Fair	Brick	Eastlake	Contributes	
411452800	2192	6625 TULIP ST	1895	1887-1895	Building	Rowhouse	Domestic	Single Dwelling	Single Dwelling	Fair	Brick	Eastlake	Contributes	
411452900	2193	6627 TULIP ST	1928	1920-1928	Building	Rowhouse	Domestic	Single Dwelling	Single Dwelling	Fair	Brick	Eastlake	Contributes	
411435600	2194	6628 TULIP ST	1910	1901-1910	Building	Rowhouse	Domestic	Single Dwelling	Single Dwelling	Fair	Stucco	Eastlake	Contributes	Although recovered, is part of composition of important group
411453000	2195	6629 TULIP ST	1928	1920-1928	Building	Rowhouse	Domestic	Single Dwelling	Single Dwelling	Fair	Stucco	Other	Does not contribute to Resource	
411435700	2196	6630 TULIP ST	1895	1887-1895	Building	Rowhouse	Domestic	Single Dwelling	Single Dwelling	Fair	Brick	Eastlake	Contributes	
411435800	2197	6632 TULIP ST	1895	1887-1895	Building	Rowhouse	Domestic	Single Dwelling	Single Dwelling	Fair	Brick	Eastlake	Contributes	
411435900	2198	6634 TULIP ST	1895	1887-1895	Building	Rowhouse	Domestic	Single Dwelling	Single Dwelling	Fair	Brick	Eastlake	Contributes	
411436000	2199	6636 TULIP ST	1895	1887-1895	Building	Rowhouse	Domestic	Single Dwelling	Single Dwelling	Fair	Brick	Eastlake	Contributes	
411436100	2200	6638 TULIP ST	1895	1887-1895	Building	Rowhouse	Domestic	Single Dwelling	Single Dwelling	Fair	Brick	Eastlake	Contributes	
411436200	2201	6640 TULIP ST	1895	1887-1895	Building	Rowhouse	Domestic	Single Dwelling	Single Dwelling	Fair	Brick	Eastlake	Contributes	
411436300	2202	6642 TULIP ST	1895	1887-1895	Building	Rowhouse	Domestic	Single Dwelling	Single Dwelling	Fair	Brick	Eastlake	Contributes	
411436400	2203	6644 TULIP ST	1910	1901-1910	Building	Rowhouse	Domestic	Single Dwelling	Single Dwelling	Fair	Brick	Eastlake	Contributes	

PARCEL No.	PHCRID	ADDRESS	BUILT	RANGE	RESOURCE TYPE	DESIGN	HISTORIC FUNCTION	SUB FUNCTION	CURRENT FUNCTION	CONDITION	MATERIAL	STYLE	CONTRIBUTING STATUS	OTHER COMMENTS
778198015	2204	6649 TULIP ST	1910	1901-1910	Building	Aux Building	Religion	Church School	Education	Fair	Brick	Tudor Revival	Contributes	
411436500	2205	6650 TULIP ST	1910	1901-1910	Building	Rowhouse	Domestic	Single Dwelling	Single Dwelling	Fair	Brick	Eastlake	Contributes	
411436600	2206	6652 TULIP ST	1895	1887-1895	Building	Rowhouse	Domestic	Single Dwelling	Single Dwelling	Fair	Brick	Eastlake	Contributes	
411436700	2207	6654 TULIP ST	1895	1887-1895	Building	Rowhouse	Domestic	Single Dwelling	Single Dwelling	Fair	Brick	Eastlake	Contributes	
411436800	2208	6656 TULIP ST	1895	1887-1895	Building	Rowhouse	Domestic	Single Dwelling	Single Dwelling	Fair	Brick	Eastlake	Contributes	
411436900	2209	6658 TULIP ST	1895	1887-1895	Building	Rowhouse	Domestic	Single Dwelling	Single Dwelling	Fair	Brick	Eastlake	Contributes	
411437000	2210	6660 TULIP ST	1895	1887-1895	Building	Rowhouse	Domestic	Single Dwelling	Single Dwelling	Fair	Stucco	Eastlake	Contributes	Although recovered, is part of composition of important group
411437100	2211	6662 TULIP ST	1895	1887-1895	Building	Rowhouse	Domestic	Single Dwelling	Single Dwelling	Fair	Brick	Eastlake	Contributes	
411437200	2212	6664 TULIP ST	1895	1887-1895	Building	Rowhouse	Domestic	Single Dwelling	Single Dwelling	Fair	Brick	Eastlake	Contributes	
411437300	2213	6666 TULIP ST	1910	1901-1910	Building	Rowhouse	Domestic	Single Dwelling	Single Dwelling	Fair	Stucco	Eastlake	Contributes	Although recovered, is part of composition of important group
412446000	2214	6700 TULIP ST	1895	1887-1895	Building	Rowhouse	Domestic	Single Dwelling	Single Dwelling	Fair	Stucco	Other	Does not contribute to Resource	
884462880	2215	6701 TULIP ST	1928	1920-1928	Building	Commercial	Commerce/Trade	Secondary Building	Specialty Store	Fair	Stucco	Other	Does not contribute to Resource	
412446100	2216	6702 TULIP ST	1895	1887-1895	Building	Rowhouse	Domestic	Single Dwelling	Single Dwelling	Fair	Brick	Eastlake	Contributes	
412453800	2217	6703 TULIP ST	1910	1901-1910	Building	Twin	Domestic	Single Dwelling	Single Dwelling	Fair	Stucco	Other	Does not contribute to Resource	
412446200	2218	6704 TULIP ST	1895	1887-1895	Building	Rowhouse	Domestic	Single Dwelling	Single Dwelling	Fair	Brick	Eastlake	Contributes	
412453900	2219	6705 TULIP ST	1895	1887-1895	Building	Twin	Domestic	Single Dwelling	Single Dwelling	Fair	Brick	Eastlake	Contributes	
412446300	2220	6706 TULIP ST	1895	1887-1895	Building	Rowhouse	Domestic	Single Dwelling	Single Dwelling	Fair	Stucco	Eastlake	Does not contribute to Resource	Although recovered, is part of composition of important group
412454000	2221	6707 TULIP ST	1895	1887-1895	Building	Twin	Domestic	Single Dwelling	Single Dwelling	Fair	Stucco	Other	Does not contribute to Resource	
412446400	2222	6708 TULIP ST	1895	1887-1895	Building	Rowhouse	Domestic	Single Dwelling	Single Dwelling	Fair	Stucco	Other	Does not contribute to Resource	
412454100	2223	6709 TULIP ST	1910	1901-1910	Building	Twin	Domestic	Single Dwelling	Single Dwelling	Fair	Brick	Colonial Revival	Contributes	
412446600	2225	6710 TULIP ST	1928	1920-1928	Building	Rowhouse	Domestic	Single Dwelling	Single Dwelling	Fair	Brick	Colonial Revival	Does not contribute to Resource	
412454200	2226	6711 TULIP ST	1910	1901-1910	Building	Twin	Domestic	Single Dwelling	Single Dwelling	Fair	Brick	Colonial Revival	Contributes	
412446800	2227	6712 TULIP ST	1928	1920-1928	Building	Rowhouse	Domestic	Single Dwelling	Single Dwelling	Fair	Brick	Colonial Revival	Does not contribute to Resource	
412454300	2228	6713 TULIP ST	1895	1887-1895	Building	Twin	Domestic	Single Dwelling	Single Dwelling	Fair	Brick	Eastlake	Contributes	
412446900	2229	6714 TULIP ST	1928	1920-1928	Building	Rowhouse	Domestic	Single Dwelling	Single Dwelling	Fair	Brick	Colonial Revival	Does not contribute to Resource	
412447000	2230	6716 TULIP ST	1928	1920-1928	Building	Rowhouse	Domestic	Single Dwelling	Single Dwelling	Fair	Brick	Colonial Revival	Does not contribute to Resource	
412447100	2231	6718 TULIP ST	1895	1887-1895	Building	Rowhouse	Domestic	Single Dwelling	Single Dwelling	Fair	Brick	Eastlake	Contributes	
412447200	2232	6720 TULIP ST	1895	1887-1895	Building	Twin	Domestic	Single Dwelling	Single Dwelling	Fair	Brick	Eastlake	Contributes	
412447400	2233	6728 TULIP ST	1910	1901-1910	Building	Twin	Domestic	Single Dwelling	Single Dwelling	Fair	Brick	Eastlake	Contributes	
412447500	2234	6730 TULIP ST	1910	1901-1910	Building	Twin	Domestic	Single Dwelling	Single Dwelling	Fair	Brick	Eastlake	Contributes	
412447600	2235	6732 TULIP ST	1895	1887-1895	Building	Twin	Domestic	Single Dwelling	Single Dwelling	Fair	Brick	Second Empire	Contributes	
412447800	2237	6738 TULIP ST	1910	1901-1910	Building	Twin	Domestic	Single Dwelling	Single Dwelling	Fair	Brick	Colonial Revival	Contributes	
412447900	2238	6740 TULIP ST	1910	1901-1910	Building	Twin	Domestic	Single Dwelling	Single Dwelling	Fair	Brick	Colonial Revival	Contributes	
412448000	2239	6742 TULIP ST	1887	1876-1887	Building	Twin	Domestic	Single Dwelling	Single Dwelling	Fair	Stucco	Second Empire	Does not contribute to Resource	
412448100	2240	6744 TULIP ST	1887	1876-1887	Building	Twin	Domestic	Single Dwelling	Single Dwelling	Fair	Brick	Second Empire	Contributes	
412448200	2241	6746 TULIP ST	1887	1876-1887	Building	Twin	Domestic	Single Dwelling	Single Dwelling	Fair	Brick	Second Empire	Contributes	
412448300	2242	6748 TULIP ST	1887	1876-1887	Building	Twin	Domestic	Single Dwelling	Single Dwelling	Fair	Brick	Second Empire	Contributes	
412448400	2243	6800 TULIP ST	1887	1876-1887	Building	Twin	Domestic	Single Dwelling	Single Dwelling	Fair	Brick	Eastlake	Contributes	
412448500	2244	6802 TULIP ST	1887	1876-1887	Building	Twin	Domestic	Single Dwelling	Single Dwelling	Fair	Brick	Eastlake	Contributes	
412448600	2245	6804 TULIP ST	1887	1876-1887	Building	Twin	Domestic	Single Dwelling	Single Dwelling	Fair	Brick	Eastlake	Contributes	
412448700	2246	6806 TULIP ST	1887	1876-1887	Building	Twin	Domestic	Single Dwelling	Single Dwelling	Fair	Brick	Eastlake	Contributes	
412448800	2247	6808 TULIP ST	1887	1876-1887	Building	Twin	Domestic	Single Dwelling	Single Dwelling	Fair	Brick	Eastlake	Contributes	
412448900	2248	6810 TULIP ST	1887	1876-1887	Building	Twin	Domestic	Single Dwelling	Single Dwelling	Fair	Siding	Eastlake	Does not contribute to Resource	
412449000	2249	6812 TULIP ST	1887	1876-1887	Building	Twin	Domestic	Single Dwelling	Single Dwelling	Fair	Brick	Eastlake	Contributes	
412449100	2250	6814 TULIP ST	1887	1876-1887	Building	Twin	Domestic	Single Dwelling	Single Dwelling	Fair	Brick	Eastlake	Contributes	

PARCEL No.	PHCRID	ADDRESS	BUILT	RANGE	RESOURCE TYPE	DESIGN	HISTORIC FUNCTION	SUB FUNCTION	CURRENT FUNCTION	CONDITION	MATERIAL	STYLE	CONTRIBUTING STATUS	OTHER COMMENTS
412454800	2251	6815 TULIP ST	1910	1901-1910	Building	Commercial	Commerce/Trade	Specialty store	Specialty Store	Good	Stucco	Other	Does not contribute to Resource	
412449200	2252	6816 TULIP ST	1928	1920-1928	Building	Rowhouse	Domestic	Single Dwelling	Single Dwelling	Fair	Brick	Colonial Revival	Does not contribute to Resource	
412449300	2253	6818 TULIP ST	1928	1920-1928	Building	Rowhouse	Domestic	Single Dwelling	Single Dwelling	Fair	Brick	Colonial Revival	Does not contribute to Resource	
884348545	2254	6819 TULIP ST	1910	1901-1910	Building	Commercial	Government	Post Office	Vacant	Fair	Brick	Beaux Arts	Contributes	
412449400	2255	6820 TULIP ST	1928	1920-1928	Building	Rowhouse	Domestic	Single Dwelling	Single Dwelling	Fair	Brick	Colonial Revival	Does not contribute to Resource	
412449500	2256	6822 TULIP ST	1928	1920-1928	Building	Rowhouse	Domestic	Single Dwelling	Single Dwelling	Fair	Brick	Colonial Revival	Does not contribute to Resource	
412449600	2257	6824 TULIP ST	1928	1920-1928	Building	Rowhouse	Domestic	Single Dwelling	Single Dwelling	Fair	Brick	Colonial Revival	Does not contribute to Resource	
412449900	2258	6910 TULIP ST	1895	1887-1895	Building	Twin	Domestic	Single Dwelling	Single Dwelling	Fair	Stucco	Eastlake	Does not contribute to Resource	
412450000	2259	6912 TULIP ST	1895	1887-1895	Building	Twin	Domestic	Single Dwelling	Single Dwelling	Fair	Brick	Eastlake	Contributes	
884348550	2260	6913 TULIP ST		>1941	Building	Twin	Domestic	Single Dwelling	Single Dwelling	Fair	Stucco	Eastlake	Does not contribute to Resource	
412450100	2261	6914 TULIP ST	1901	1895-1901	Building	Twin	Domestic	Single Dwelling	Single Dwelling	Fair	Brick	Eastlake	Contributes	
412450200	2262	6916 TULIP ST	1901	1895-1901	Building	Twin	Domestic	Single Dwelling	Single Dwelling	Fair	Brick	Eastlake	Contributes	
412455300	2263	6917 TULIP ST	1887	1876-1887	Building	Twin	Domestic	Single Dwelling	Single Dwelling	Fair	Brick	Eastlake	Contributes	
412455400	2264	6919 TULIP ST	1887	1876-1887	Building	Twin	Domestic	Single Dwelling	Single Dwelling	Fair	Brick	Eastlake	Contributes	
412455600	2265	6921 TULIP ST	1941	1929-1941	Building	Rowhouse	Domestic	Single Dwelling	Single Dwelling	Fair	Siding	Bungalow/Craftsman	Does not contribute to Resource	
412455700	2266	6923 TULIP ST	1941	1929-1941	Building	Rowhouse	Domestic	Single Dwelling	Single Dwelling	Fair	Stucco	Bungalow/Craftsman	Does not contribute to Resource	
412450300	2267	6924 TULIP ST	1895	1887-1895	Building	Twin	Domestic	Single Dwelling	Single Dwelling	Fair	Stucco	Eastlake	Does not contribute to Resource	And NC Garage
412455800	2268	6925 TULIP ST	1941	1929-1941	Building	Rowhouse	Domestic	Single Dwelling	Single Dwelling	Fair	Brick	Bungalow/Craftsman	Does not contribute to Resource	
412455900	2269	6927 TULIP ST	1887	1876-1887	Building	Twin	Domestic	Single Dwelling	Single Dwelling	Fair	Brick	Second Empire	Contributes	
412450400	2270	6928 TULIP ST	1887	1876-1887	Building	House	Domestic	Single Dwelling	Single Dwelling	Fair	Brick	Eastlake	Contributes	David Umstead residence
412456000	2271	6929 TULIP ST	1887	1876-1887	Building	Twin	Domestic	Single Dwelling	Single Dwelling	Fair	Stucco	Second Empire	Does not contribute to Resource	
412450500	2272	6930 TULIP ST	1895	1887-1895	Building	Twin	Domestic	Single Dwelling	Single Dwelling	Fair	Brick	Eastlake	Contributes	
412450600	2273	6932 TULIP ST	1895	1887-1895	Building	Twin	Domestic	Single Dwelling	Single Dwelling	Fair	Brick	Eastlake	Contributes	
412450700	2274	6934 TULIP ST	1895	1887-1895	Building	Twin	Domestic	Single Dwelling	Single Dwelling	Fair	Brick	Eastlake	Contributes	Thomas Gamble residence
412450800	2275	6936 TULIP ST	1895	1887-1895	Building	Twin	Domestic	Single Dwelling	Single Dwelling	Fair	Stucco	Eastlake	Does not contribute to Resource	
412450900	2276	6938 TULIP ST	1895	1887-1895	Building	House	Domestic	Single Dwelling	Single Dwelling	Fair	Siding	Eastlake	Contributes	And NC Garage
412451000	2277	6940 TULIP ST	1887	1876-1887	Building	Twin	Domestic	Single Dwelling	Single Dwelling	Fair	Stucco	Second Empire	Does not contribute to Resource	And NC Garage
412456200	2278	6941 TULIP ST	1941	1929-1941	Building	Twin	Domestic	Single Dwelling	Single Dwelling	Fair	Stucco	Colonial Revival	Does not contribute to Resource	
412451100	2279	6942 TULIP ST	1887	1876-1887	Building	Twin	Domestic	Single Dwelling	Single Dwelling	Fair	Brick	Second Empire	Contributes	
412456300	2280	6943 TULIP ST	1941	1929-1941	Building	Twin	Domestic	Single Dwelling	Single Dwelling	Fair	Brick	Colonial Revival	Does not contribute to Resource	
412456400	2281	6945 TULIP ST	1910	1901-1910	Building	Twin	Domestic	Single Dwelling	Single Dwelling	Fair	Brick	Second Empire	Contributes	
412451200	2282	6946 TULIP ST		>1941	Building	House	Domestic	Single Dwelling	Single Dwelling	Fair	Sandstone	Colonial Revival	Does not contribute to Resource	Probably made from used grindstones
412456500	2283	6947 TULIP ST	1887	1876-1887	Building	Twin	Domestic	Single Dwelling	Single Dwelling	Fair	Brick	Second Empire	Contributes	
412456600	2284	6949 TULIP ST	1887	1876-1887	Building	Twin	Domestic	Single Dwelling	Single Dwelling	Fair	Brick	Second Empire	Contributes	
412451300	2285	6950 TULIP ST	1887	1876-1887	Building	House	Domestic	Single Dwelling	Single Dwelling	Fair	Brick	Second Empire	Contributes	And NC Garage
412456700	2286	6951 TULIP ST	1910	1901-1910	Building	Twin	Domestic	Single Dwelling	Single Dwelling	Fair	Brick	Eastlake	Contributes	
412456800	2287	6953 TULIP ST	1910	1901-1910	Building	Twin	Domestic	Single Dwelling	Single Dwelling	Fair	Brick	Eastlake	Contributes	
412451400	2288	6954 TULIP ST	1887	1876-1887	Building	Twin	Domestic	Single Dwelling	Single Dwelling	Fair	Stucco	Eastlake	Does not contribute to Resource	And NC Garage
412451500	2289	6956 TULIP ST	1887	1876-1887	Building	Twin	Domestic	Single Dwelling	Single Dwelling	Fair	Stucco	Eastlake	Does not contribute to Resource	And NC Garage
412456910	2290	6959 TULIP ST	1887	1876-1887	Building	House	Domestic	Single Dwelling	Single Dwelling	Fair	Stucco	Second Empire	Contributes	Retains key trim
412451600	2291	7000 TULIP ST	1895	1887-1895	Building	House	Domestic	Single Dwelling	Single Dwelling	Fair	Brick	Queen Anne	Contributes	And NC Garage

PARCEL No.	PHCRID	ADDRESS	BUILT	RANGE	RESOURCE TYPE	DESIGN	HISTORIC FUNCTION	SUB FUNCTION	CURRENT FUNCTION	CONDITION	MATERIAL	STYLE	CONTRIBUTING STATUS	OTHER COMMENTS
412457000	2292	7001-03 TULIP ST	1910	1901-1910	Building	House	Domestic	Single Dwelling	Single Dwelling	Fair	Siding	Queen Anne	Contributes	
412451700	2293	7004 TULIP ST	1895	1887-1895	Building	Twin	Domestic	Single Dwelling	Single Dwelling	Fair	Stucco	Second Empire	Does not contribute to Resource	And NC Garage
412457100	2294	7005-07 TULIP ST	1910	1901-1910	Building	Twin	Domestic	Single Dwelling	Single Dwelling	Fair	Brick	Eastlake	Contributes	
412451800	2295	7006 TULIP ST	1895	1887-1895	Building	Twin	Domestic	Single Dwelling	Single Dwelling	Fair	Brick	Eastlake	Contributes	And NC Garage
412457200	2296	7009 TULIP ST	1910	1901-1910	Building	Twin	Domestic	Single Dwelling	Single Dwelling	Fair	Stucco	Second Empire	Does not contribute to Resource	
412451900	2297	7010 TULIP ST	1895	1887-1895	Building	Twin	Domestic	Single Dwelling	Single Dwelling	Fair	Brick	Second Empire	Contributes	
412452000	2298	7012 TULIP ST	1895	1887-1895	Building	Twin	Domestic	Single Dwelling	Single Dwelling	Fair	Brick	Eastlake	Contributes	
412457300	2299	7013 TULIP ST	1910	1901-1910	Building	House	Domestic	Single Dwelling	Single Dwelling	Good	Brick	Queen Anne	Contributes	
412452100	2300	7016 TULIP ST	1895	1887-1895	Building	Twin	Domestic	Single Dwelling	Single Dwelling	Good	Brick	Eastlake	Contributes	And NC Garage
412457400	2301	7017 TULIP ST	1887	1876-1887	Building	Twin	Domestic	Single Dwelling	Single Dwelling	Fair	Brick	Second Empire	Contributes	
412452200	2302	7018 TULIP ST	1895	1887-1895	Building	Twin	Domestic	Single Dwelling	Single Dwelling	Fair	Brick	Second Empire	Contributes	And NC Garage
412457500	2303	7019 TULIP ST	1887	1876-1887	Building	Twin	Domestic	Single Dwelling	Single Dwelling	Fair	Brick	Second Empire	Contributes	And NC Garage
412452310	2304	7024-28 TULIP ST	1887	1876-1887	Building	Twin	Domestic	Single Dwelling	Single Dwelling	Fair	Brick	Second Empire	Contributes	
412457600	2305	7025 TULIP ST	1887	1876-1887	Building	Twin	Domestic	Single Dwelling	Single Dwelling	Fair	Brick	Second Empire	Contributes	
412457700	2306	7027 TULIP ST	1887	1876-1887	Building	Twin	Domestic	Single Dwelling	Single Dwelling	Fair	Brick	Second Empire	Contributes	
412452500	2307	7030 TULIP ST	1910	1901-1910	Building	Twin	Domestic	Single Dwelling	Single Dwelling	Fair	Brick	Second Empire	Contributes	
412452600	2308	7032 TULIP ST			Site	Vacant/Undeveloped	Vacant/Undeveloped	Vacant	Vacant				Does not contribute to Resource	Never developed
412457800	2309	7033 TULIP ST	1887	1876-1887	Building	Twin	Domestic	Single Dwelling	Single Dwelling	Fair	Brick	Second Empire	Contributes	
412452700	2310	7034 TULIP ST	1895	1887-1895	Building	Twin	Domestic	Single Dwelling	Single Dwelling	Fair	Brick	Colonial Revival	Contributes	
412457900	2311	7035 TULIP ST	1887	1876-1887	Building	Twin	Domestic	Single Dwelling	Single Dwelling	Fair	Stucco	Second Empire	Does not contribute to Resource	And NC Garage
412452800	2312	7036 TULIP ST	1895	1887-1895	Building	Twin	Domestic	Single Dwelling	Single Dwelling	Fair	Brick	Colonial Revival	Contributes	
412452900	2313	7038 TULIP ST	1910	1901-1910	Building	Twin	Domestic	Single Dwelling	Single Dwelling	Fair	Brick	Colonial Revival	Contributes	
412458000	2314	7041 TULIP ST	1887	1876-1887	Building	Twin	Domestic	Single Dwelling	Single Dwelling	Fair	Brick	Second Empire	Contributes	
412453000	2315	7042 TULIP ST	1887	1876-1887	Building	Twin	Domestic	Single Dwelling	Single Dwelling	Fair	Brick	Eastlake	Contributes	And NC Garage
412458100	2316	7043 TULIP ST	1887	1876-1887	Building	Twin	Domestic	Single Dwelling	Single Dwelling	Fair	Brick	Second Empire	Contributes	
778305000	2319	7049-51 TULIP ST	1939	1929-1939	Building	Religious	Religion	Religious Facility	Religious Facility	Fair	Brick	Moderne	Does not contribute to Resource	Our Mother of Consolation Church
778311045	2323	4500 TYSON AVE	1910	1901-1910	Building	House	Religion	Church-Related Residence	Church-Related Residence	Fair	Stone	Tudor Revival	Contributes	Disston Memorial Presbyterian Rectory
778311000	2324	4506 TYSON AVE	1886	1876-1887	Building	Religious	Religion	Religious Facility	Religious Facility	Fair	Stone	Gothic Revival	Contributes	Disston Memorial Presbyterian Church and garage
412041400	2325	4512-16 TYSON AVE	1910	1901-1910	Building	House	Domestic	Single Dwelling	Single Dwelling	Fair	Brick	Colonial Revival	Contributes	
412041500	2326	4518 TYSON AVE	1910	1901-1910	Building	Twin	Domestic	Single Dwelling	Single Dwelling	Fair	Brick	Colonial Revival	Contributes	
412041600	2327	4520 TYSON AVE	1910	1901-1910	Building	Twin	Domestic	Single Dwelling	Single Dwelling	Fair	Brick	Colonial Revival	Contributes	
412041700	2328	4522 TYSON AVE	1910	1901-1910	Building	Twin	Domestic	Single Dwelling	Single Dwelling	Fair	Brick	Colonial Revival	Contributes	
412041800	2329	4524 TYSON AVE	1910	1901-1910	Building	Twin	Domestic	Single Dwelling	Single Dwelling	Fair	Brick	Colonial Revival	Contributes	
412041900	2330	4600 TYSON AVE	1895	1887-1895	Building	Twin	Domestic	Single Dwelling	Single Dwelling	Fair	Brick	Eastlake	Contributes	
412042000	2331	4602 TYSON AVE	1895	1887-1895	Building	Twin	Domestic	Single Dwelling	Single Dwelling	Fair	Brick	Eastlake	Contributes	
778312000	2332	4711 TYSON AVE	1901	1895-1901	Building	Religious	Religion	Religious Facility	Religious Facility	Fair	Stone	Gothic Revival	Contributes	Church of the Holy Innocents, also 7001 Torresdale
412045200	2333	4715 TYSON AVE	1895	1887-1895	Building	Twin	Domestic	Single Dwelling	Single Dwelling	Fair	Brick	Eastlake	Contributes	
412045300	2334	4717 TYSON AVE	1895	1887-1895	Building	Twin	Domestic	Single Dwelling	Single Dwelling	Fair	Brick	Eastlake	Contributes	
412042600	2335	4808 TYSON AVE	1895	1887-1895	Building	Twin	Domestic	Single Dwelling	Single Dwelling	Fair	Siding	Italianate	Contributes	
412042700	2336	4810 TYSON AVE	1895	1887-1895	Building	Twin	Domestic	Single Dwelling	Single Dwelling	Fair	Siding	Italianate	Contributes	
412045700	2337	4811 TYSON AVE		>1941	Building	Rowhouse	Domestic	Single Dwelling	Single Dwelling	Fair	Brick	Other	Does not contribute to Resource	
412042900	2338	4812 TYSON AVE	1895	1887-1895	Building	Twin	Domestic	Single Dwelling	Single Dwelling	Fair	Siding	Italianate	Contributes	
412045800	2339	4813 TYSON AVE		>1941	Building	Rowhouse	Domestic	Single Dwelling	Single Dwelling	Fair	Brick	Other	Does not contribute to Resource	
412043000	2340	4814 TYSON AVE	1895	1887-1895	Building	Twin	Domestic	Single Dwelling	Single Dwelling	Fair	Siding	Italianate	Contributes	
412045900	2341	4815 TYSON AVE		>1941	Building	Rowhouse	Domestic	Single Dwelling	Single Dwelling	Fair	Brick	Other	Does not contribute to Resource	
412000700	2342	4513 UNRUH AVE	1910	1901-1910	Building	Rowhouse	Domestic	Single Dwelling	Single Dwelling	Fair	Brick	Colonial Revival	Contributes	
412000800	2343	4515 UNRUH AVE	1910	1901-1910	Building	Rowhouse	Domestic	Single Dwelling	Single Dwelling	Fair	Brick	Colonial Revival	Contributes	
412000900	2344	4517 UNRUH AVE	1910	1901-1910	Building	Rowhouse	Domestic	Single Dwelling	Single Dwelling	Fair	Brick	Colonial Revival	Contributes	
412001000	2345	4519 UNRUH AVE	1910	1901-1910	Building	Rowhouse	Domestic	Single Dwelling	Single Dwelling	Fair	Brick	Colonial Revival	Contributes	

PARCEL No.	PHCRID	ADDRESS	BUILT	RANGE	RESOURCE TYPE	DESIGN	HISTORIC FUNCTION	SUB FUNCTION	CURRENT FUNCTION	CONDITION	MATERIAL	STYLE	CONTRIBUTING STATUS	OTHER COMMENTS
412001100	2346	4521 UNRUH AVE	1910	1901-1910	Building	Rowhouse	Domestic	Single Dwelling	Single Dwelling	Fair	Siding	Colonial Revival	Does not contribute to Resource	
412001200	2347	4523 UNRUH AVE	1910	1901-1910	Building	Rowhouse	Domestic	Single Dwelling	Single Dwelling	Fair	Brick	Colonial Revival	Contributes	
411185300	2348	4550 UNRUH AVE	1910	1901-1910	Building	Rowhouse	Domestic	Single Dwelling	Single Dwelling	Fair	Brick	Colonial Revival	Contributes	
411185400	2349	4552 UNRUH AVE	1910	1901-1910	Building	Rowhouse	Domestic	Single Dwelling	Single Dwelling	Fair	Brick	Colonial Revival	Contributes	
411185500	2350	4554 UNRUH AVE	1910	1901-1910	Building	Rowhouse	Domestic	Single Dwelling	Single Dwelling	Fair	Brick	Colonial Revival	Contributes	
411185600	2351	4556 UNRUH AVE	1910	1901-1910	Building	Rowhouse	Domestic	Single Dwelling	Single Dwelling	Fair	Siding	Colonial Revival	Does not contribute to Resource	
411185700	2352	4558 UNRUH AVE	1910	1901-1910	Building	Rowhouse	Domestic	Single Dwelling	Single Dwelling	Fair	Brick	Colonial Revival	Contributes	
411185800	2353	4560 UNRUH AVE	1910	1901-1910	Building	Rowhouse	Domestic	Single Dwelling	Single Dwelling	Fair	Brick	Colonial Revival	Contributes	
871190500	2354	4620 UNRUH AVE	1895	1887-1895	Building	Rowhouse	Domestic	Single Dwelling	Single Dwelling	Fair	Brick	Other	Does not contribute to Resource	
411186200	2355	4622 UNRUH AVE	1895	1887-1895	Building	Rowhouse	Domestic	Single Dwelling	Single Dwelling	Fair	Siding	Colonial Revival	Does not contribute to Resource	
411186300	2356	4624 UNRUH AVE	1895	1887-1895	Building	Rowhouse	Domestic	Single Dwelling	Single Dwelling	Fair	Siding	Colonial Revival	Does not contribute to Resource	
411186400	2357	4626 UNRUH AVE	1895	1887-1895	Building	Rowhouse	Domestic	Single Dwelling	Single Dwelling	Fair	Brick	Colonial Revival	Contributes	
411186500	2358	4628 UNRUH AVE	1895	1887-1895	Building	Rowhouse	Domestic	Single Dwelling	Single Dwelling	Fair	Siding	Colonial Revival	Does not contribute to Resource	
411186600	2359	4630 UNRUH AVE	1895	1887-1895	Building	Rowhouse	Domestic	Single Dwelling	Single Dwelling	Fair	Siding	Colonial Revival	Does not contribute to Resource	
882936745	2360	4713 UNRUH AVE	1920	1910-1920	Building	Commercial	Commerce/Trade	Specialty store	Restaurant	Fair	Brick	Colonial Revival	Contributes	
871193000	2361	4715 UNRUH AVE	1887	1876-1887	Building	Twin	Domestic	Single Dwelling	Single Dwelling	Fair	Brick	Colonial Revival	Contributes	
412002000	2362	4717 UNRUH AVE	1887	1876-1887	Building	Twin	Domestic	Single Dwelling	Single Dwelling	Fair	Brick	Eastlake	Contributes	
412002100	2363	4719 UNRUH AVE	1887	1876-1887	Building	Twin	Domestic	Single Dwelling	Single Dwelling	Fair	Brick	Eastlake	Contributes	
411186905	2364	4720-22 UNRUH AVE	1895	1887-1895	Site	Vacant/Undeveloped	Domestic	Secondary Building	Parking Lot				Does not contribute to Resource	
412002200	2365	4721 UNRUH AVE	1887	1876-1887	Building	Twin	Domestic	Single Dwelling	Single Dwelling	Fair	Brick	Eastlake	Contributes	
412002300	2367	4723 UNRUH AVE	1887	1876-1887	Building	Twin	Domestic	Single Dwelling	Single Dwelling	Fair	Brick	Eastlake	Contributes	
412002400	2368	4725 UNRUH AVE	1887	1876-1887	Building	Twin	Domestic	Single Dwelling	Single Dwelling	Fair	Brick	Eastlake	Contributes	
412002500	2369	4801 UNRUH AVE	1887	1876-1887	Building	Twin	Domestic	Single Dwelling	Single Dwelling	Fair	Brick	Eastlake	Contributes	
412002600	2370	4803 UNRUH AVE	1887	1876-1887	Building	Twin	Domestic	Single Dwelling	Single Dwelling	Fair	Brick	Eastlake	Contributes	
412002700	2371	4805 UNRUH AVE	1887	1876-1887	Building	Twin	Domestic	Single Dwelling	Single Dwelling	Fair	Brick	Eastlake	Contributes	
412002800	2372	4807 UNRUH AVE	1887	1876-1887	Building	Twin	Domestic	Single Dwelling	Single Dwelling	Fair	Brick	Eastlake	Contributes	
412002900	2373	4809 UNRUH AVE	1887	1876-1887	Building	Twin	Domestic	Single Dwelling	Single Dwelling	Fair	Brick	Eastlake	Contributes	
412003000	2374	4811 UNRUH AVE	1887	1876-1887	Building	Twin	Domestic	Single Dwelling	Single Dwelling	Fair	Brick	Eastlake	Contributes	
412003100	2375	4813 UNRUH AVE	1887	1876-1887	Building	Twin	Domestic	Single Dwelling	Single Dwelling	Fair	Brick	Eastlake	Contributes	
412003200	2376	4815 UNRUH AVE	1887	1876-1887	Building	Twin	Domestic	Single Dwelling	Single Dwelling	Fair	Brick	Eastlake	Contributes	
412003300	2377	4817 UNRUH AVE	1887	1876-1887	Building	Twin	Domestic	Single Dwelling	Single Dwelling	Fair	Brick	Eastlake	Contributes	
411187005	2378	4818 UNRUH AVE		>1941	Building	Rowhouse	Domestic	Single Dwelling	Single Dwelling	Fair	Brick	Other	Does not contribute to Resource	
412003400	2379	4819 UNRUH AVE	1887	1876-1887	Building	Twin	Domestic	Single Dwelling	Single Dwelling	Fair	Brick	Eastlake	Contributes	
411187006	2380	4820 UNRUH AVE		>1941	Building	Rowhouse	Domestic	Single Dwelling	Single Dwelling	Fair	Brick	Other	Does not contribute to Resource	
412003500	2381	4821 UNRUH AVE	1895	1887-1895	Building	Rowhouse	Domestic	Single Dwelling	Single Dwelling	Fair	Stucco	Colonial Revival	Does not contribute to Resource	
411187007	2382	4822 UNRUH AVE		>1941	Building	Rowhouse	Domestic	Single Dwelling	Single Dwelling	Fair	Brick	Other	Does not contribute to Resource	
412003600	2383	4823 UNRUH AVE	1895	1887-1895	Building	Rowhouse	Domestic	Single Dwelling	Single Dwelling	Fair	Stucco	Colonial Revival	Does not contribute to Resource	
411187100	2384	4824 UNRUH AVE	1901	1895-1901	Building	Rowhouse	Domestic	Single Dwelling	Single Dwelling	Fair	Brick	Colonial Revival	Contributes	
412003700	2385	4825 UNRUH AVE	1895	1887-1895	Building	Rowhouse	Domestic	Single Dwelling	Single Dwelling	Fair	Brick	Colonial Revival	Contributes	
411187200	2386	4826 UNRUH AVE	1901	1895-1901	Building	Rowhouse	Domestic	Single Dwelling	Single Dwelling	Fair	Brick	Colonial Revival	Contributes	
412003800	2387	4827 UNRUH AVE	1895	1887-1895	Building	Rowhouse	Domestic	Single Dwelling	Single Dwelling	Fair	Brick	Colonial Revival	Contributes	
411187300	2388	4828 UNRUH AVE	1901	1895-1901	Building	Rowhouse	Domestic	Single Dwelling	Single Dwelling	Fair	Brick	Colonial Revival	Contributes	
411187400	2389	4830 UNRUH AVE	1901	1895-1901	Building	Rowhouse	Domestic	Single Dwelling	Single Dwelling	Fair	Brick	Colonial Revival	Contributes	
411187500	2390	4832 UNRUH AVE	1901	1895-1901	Building	Rowhouse	Domestic	Single Dwelling	Single Dwelling	Fair	Brick	Colonial Revival	Contributes	
411187601	2391	4834 UNRUH AVE	1901	1895-1901	Building	Rowhouse	Domestic	Single Dwelling	Single Dwelling	Fair	Brick	Colonial Revival	Contributes	
411187701	2392	4836 UNRUH AVE	1910	1901-1910	Building	Rowhouse	Domestic	Single Dwelling	Single Dwelling	Fair	Brick	Colonial Revival	Contributes	
411187800	2393	4838 UNRUH AVE	1910	1901-1910	Building	Rowhouse	Domestic	Single Dwelling	Single Dwelling	Fair	Brick	Colonial Revival	Contributes	
411187900	2394	4840 UNRUH AVE	1910	1901-1910	Building	Rowhouse	Domestic	Single Dwelling	Single Dwelling	Fair	Brick	Colonial Revival	Contributes	
411188000	2395	4842 UNRUH AVE	1910	1901-1910	Building	Rowhouse	Domestic	Single Dwelling	Single Dwelling	Fair	Brick	Colonial Revival	Contributes	

PARCEL No.	PHCRID	ADDRESS	BUILT	RANGE	RESOURCE TYPE	DESIGN	HISTORIC FUNCTION	SUB FUNCTION	CURRENT FUNCTION	CONDITION	MATERIAL	STYLE	CONTRIBUTING STATUS	OTHER COMMENTS
411188100	2396	4844 UNRUH AVE	1910	1901-1910	Building	Rowhouse	Domestic	Single Dwelling	Single Dwelling	Fair	Stucco	Colonial Revival	Does not contribute to Resource	
412004000	2397	4901 UNRUH AVE	1928	1920-1928	Building	Twin	Domestic	Single Dwelling	Single Dwelling	Fair	Brick	Colonial Revival	Does not contribute to Resource	
412004100	2398	4903 UNRUH AVE	1928	1920-1928	Building	Twin	Domestic	Single Dwelling	Single Dwelling	Fair	Brick	Colonial Revival	Does not contribute to Resource	
412004200	2399	4905 UNRUH AVE	1895	1887-1895	Building	Twin	Domestic	Single Dwelling	Single Dwelling	Fair	Brick	Eastlake	Contributes	
412004300	2400	4907 UNRUH AVE	1895	1887-1895	Building	Twin	Domestic	Single Dwelling	Single Dwelling	Fair	Brick	Eastlake	Contributes	
412004400	2401	4909 UNRUH AVE	1895	1887-1895	Building	Twin	Domestic	Single Dwelling	Single Dwelling	Fair	Brick	Eastlake	Contributes	
412004500	2402	4911 UNRUH AVE	1895	1887-1895	Building	Twin	Domestic	Single Dwelling	Single Dwelling	Fair	Brick	Eastlake	Contributes	
411337300	2408	6607 VANDIKE ST	1910	1901-1910	Building	Rowhouse	Domestic	Single Dwelling	Single Dwelling	Fair	Brick	Eastlake	Contributes	
411351200	2409	6608 VANDIKE ST	1910	1901-1910	Building	Twin	Domestic	Single Dwelling	Single Dwelling	Fair	Brick	Eastlake	Contributes	
411337400	2410	6609 VANDIKE ST	1910	1901-1910	Building	Rowhouse	Domestic	Single Dwelling	Single Dwelling	Fair	Brick	Eastlake	Contributes	
411351300	2411	6610 VANDIKE ST	1910	1901-1910	Building	Twin	Domestic	Single Dwelling	Single Dwelling	Fair	Brick	Eastlake	Contributes	
411337500	2412	6611 VANDIKE ST	1910	1901-1910	Building	Rowhouse	Domestic	Single Dwelling	Single Dwelling	Fair	Brick	Eastlake	Contributes	
411351400	2413	6612 VANDIKE ST	1910	1901-1910	Building	Twin	Domestic	Single Dwelling	Single Dwelling	Fair	Brick	Eastlake	Contributes	
411337600	2414	6613 VANDIKE ST	1910	1901-1910	Building	Rowhouse	Domestic	Single Dwelling	Single Dwelling	Fair	Brick	Eastlake	Contributes	
411351500	2415	6614 VANDIKE ST	1910	1901-1910	Building	Twin	Domestic	Single Dwelling	Single Dwelling	Fair	Brick	Eastlake	Contributes	
411337700	2416	6615 VANDIKE ST	1910	1901-1910	Building	Rowhouse	Domestic	Single Dwelling	Single Dwelling	Fair	Brick	Eastlake	Contributes	
411351600	2417	6616 VANDIKE ST	1910	1901-1910	Building	Twin	Domestic	Single Dwelling	Single Dwelling	Fair	Brick	Eastlake	Contributes	
411337800	2418	6617 VANDIKE ST	1910	1901-1910	Building	Rowhouse	Domestic	Single Dwelling	Single Dwelling	Fair	Brick	Eastlake	Contributes	
411351700	2419	6618 VANDIKE ST	1910	1901-1910	Building	Twin	Domestic	Single Dwelling	Single Dwelling	Fair	Brick	Eastlake	Contributes	
411337900	2420	6619 VANDIKE ST	1910	1901-1910	Building	Rowhouse	Domestic	Single Dwelling	Single Dwelling	Fair	Brick	Eastlake	Contributes	
411351800	2421	6620 VANDIKE ST	1910	1901-1910	Building	Twin	Domestic	Single Dwelling	Single Dwelling	Fair	Brick	Eastlake	Contributes	
411338000	2422	6621 VANDIKE ST	1910	1901-1910	Building	Rowhouse	Domestic	Single Dwelling	Single Dwelling	Fair	Brick	Eastlake	Contributes	
411351900	2423	6622 VANDIKE ST	1910	1901-1910	Building	Twin	Domestic	Single Dwelling	Single Dwelling	Fair	Brick	Eastlake	Contributes	
411338100	2424	6623 VANDIKE ST	1910	1901-1910	Building	Rowhouse	Domestic	Single Dwelling	Single Dwelling	Fair	Brick	Eastlake	Contributes	
411352000	2425	6624 VANDIKE ST	1910	1901-1910	Building	Twin	Domestic	Single Dwelling	Single Dwelling	Fair	Brick	Eastlake	Contributes	
411338200	2426	6625 VANDIKE ST	1910	1901-1910	Building	Rowhouse	Domestic	Single Dwelling	Single Dwelling	Fair	Brick	Eastlake	Contributes	
411352100	2427	6626 VANDIKE ST	1910	1901-1910	Building	Twin	Domestic	Single Dwelling	Single Dwelling	Fair	Brick	Eastlake	Contributes	
411338300	2428	6627 VANDIKE ST	1910	1901-1910	Building	Rowhouse	Domestic	Single Dwelling	Single Dwelling	Fair	Brick	Eastlake	Contributes	
411352200	2429	6628 VANDIKE ST	1910	1901-1910	Building	Twin	Domestic	Single Dwelling	Single Dwelling	Fair	Brick	Eastlake	Contributes	
411338400	2430	6629 VANDIKE ST	1910	1901-1910	Building	Rowhouse	Domestic	Single Dwelling	Single Dwelling	Fair	Brick	Eastlake	Contributes	
411352300	2431	6630 VANDIKE ST	1910	1901-1910	Building	Twin	Domestic	Single Dwelling	Single Dwelling	Fair	Brick	Eastlake	Contributes	
411338500	2432	6631 VANDIKE ST	1910	1901-1910	Building	Rowhouse	Domestic	Single Dwelling	Single Dwelling	Fair	Brick	Eastlake	Contributes	
411352400	2433	6632 VANDIKE ST	1910	1901-1910	Building	Twin	Domestic	Single Dwelling	Single Dwelling	Fair	Brick	Eastlake	Contributes	
411338600	2434	6633 VANDIKE ST	1910	1901-1910	Building	Rowhouse	Domestic	Single Dwelling	Single Dwelling	Fair	Brick	Eastlake	Contributes	
411352500	2435	6634 VANDIKE ST	1910	1901-1910	Building	Twin	Domestic	Single Dwelling	Single Dwelling	Fair	Brick	Eastlake	Contributes	
411338700	2436	6635 VANDIKE ST	1910	1901-1910	Building	Rowhouse	Domestic	Single Dwelling	Single Dwelling	Fair	Brick	Eastlake	Contributes	
411352600	2437	6636 VANDIKE ST	1910	1901-1910	Building	Twin	Domestic	Single Dwelling	Single Dwelling	Fair	Siding	Eastlake	Does not contribute to Resource	
411338800	2438	6637 VANDIKE ST	1910	1901-1910	Building	Rowhouse	Domestic	Single Dwelling	Single Dwelling	Fair	Brick	Eastlake	Contributes	
411352700	2439	6638 VANDIKE ST	1910	1901-1910	Building	Twin	Domestic	Single Dwelling	Single Dwelling	Fair	Siding	Eastlake	Does not contribute to Resource	
411338900	2440	6639 VANDIKE ST	1910	1901-1910	Building	Rowhouse	Domestic	Single Dwelling	Single Dwelling	Fair	Brick	Eastlake	Contributes	
411352800	2441	6640 VANDIKE ST	1910	1901-1910	Building	Twin	Domestic	Single Dwelling	Single Dwelling	Fair	Brick	Eastlake	Contributes	
411339000	2442	6641 VANDIKE ST	1910	1901-1910	Building	Rowhouse	Domestic	Single Dwelling	Single Dwelling	Fair	Brick	Eastlake	Contributes	
411352900	2443	6642 VANDIKE ST	1910	1901-1910	Building	Twin	Domestic	Single Dwelling	Single Dwelling	Fair	Brick	Eastlake	Contributes	
411339100	2444	6643 VANDIKE ST	1910	1901-1910	Building	Rowhouse	Domestic	Single Dwelling	Single Dwelling	Fair	Brick	Eastlake	Contributes	
411353000	2445	6644 VANDIKE ST	1910	1901-1910	Building	Twin	Domestic	Single Dwelling	Single Dwelling	Fair	Brick	Eastlake	Contributes	
411339200	2446	6645 VANDIKE ST	1910	1901-1910	Building	Rowhouse	Domestic	Single Dwelling	Single Dwelling	Fair	Brick	Eastlake	Contributes	
411353100	2447	6646 VANDIKE ST	1910	1901-1910	Building	Twin	Domestic	Single Dwelling	Single Dwelling	Fair	Brick	Eastlake	Contributes	
411339300	2448	6647 VANDIKE ST	1910	1901-1910	Building	Rowhouse	Domestic	Single Dwelling	Single Dwelling	Fair	Brick	Eastlake	Contributes	
411353200	2449	6648 VANDIKE ST	1910	1901-1910	Building	Twin	Domestic	Single Dwelling	Single Dwelling	Fair	Brick	Eastlake	Contributes	
411339400	2450	6649 VANDIKE ST	1910	1901-1910	Building	Rowhouse	Domestic	Single Dwelling	Single Dwelling	Fair	Brick	Eastlake	Contributes	
411353300	2451	6650 VANDIKE ST	1910	1901-1910	Building	Twin	Domestic	Single Dwelling	Single Dwelling	Fair	Brick	Eastlake	Contributes	
411339500	2452	6651 VANDIKE ST	1910	1901-1910	Building	Rowhouse	Domestic	Single Dwelling	Single Dwelling	Fair	Brick	Eastlake	Contributes	
411353400	2453	6652 VANDIKE ST	1910	1901-1910	Building	Twin	Domestic	Single Dwelling	Single Dwelling	Fair	Brick	Eastlake	Contributes	
411339600	2454	6653 VANDIKE ST	1910	1901-1910	Building	Rowhouse	Domestic	Single Dwelling	Single Dwelling	Fair	Siding	Eastlake	Does not contribute to Resource	
411353500	2455	6654 VANDIKE ST	1910	1901-1910	Building	Twin	Domestic	Single Dwelling	Single Dwelling	Fair	Brick	Eastlake	Contributes	
411353600	2456	6655 VANDIKE ST	1910	1901-1910	Building	Rowhouse	Domestic	Single Dwelling	Single Dwelling	Poor	Siding	Eastlake	Does not contribute to Resource	

PARCEL No.	PHCRID	ADDRESS	BUILT	RANGE	RESOURCE TYPE	DESIGN	HISTORIC FUNCTION	SUB FUNCTION	CURRENT FUNCTION	CONDITION	MATERIAL	STYLE	CONTRIBUTING STATUS	OTHER COMMENTS
411353700	2457	6657 VANDIKE ST	1910	1901-1910	Building	Rowhouse	Domestic	Single Dwelling	Single Dwelling	Fair	Brick	Eastlake	Contributes	
412417100	2458	6659 VANDIKE ST	1910	1901-1910	Building	Rowhouse	Domestic	Single Dwelling	Single Dwelling	Fair	Stucco	Eastlake	Does not contribute to Resource	
412417200	2459	6700 VANDIKE ST	1910	1901-1910	Building	Rowhouse	Domestic	Single Dwelling	Single Dwelling	Fair	Stucco	Eastlake	Contributes	
412417300	2460	6702 VANDIKE ST	1910	1901-1910	Building	Rowhouse	Domestic	Single Dwelling	Single Dwelling	Fair	Brick	Eastlake	Contributes	
412417400	2461	6704 VANDIKE ST	1910	1901-1910	Building	Rowhouse	Domestic	Single Dwelling	Single Dwelling	Fair	Brick	Eastlake	Contributes	
412417500	2462	6706 VANDIKE ST	1910	1901-1910	Building	Rowhouse	Domestic	Single Dwelling	Single Dwelling	Fair	Brick	Eastlake	Contributes	
412423800	2463	6708 VANDIKE ST	1910	1901-1910	Building	Rowhouse	Domestic	Single Dwelling	Single Dwelling	Fair	Brick	Eastlake	Contributes	
412417600	2464	6709 VANDIKE ST	1920	1910-1920	Building	Garage	Domestic	Secondary Building	Secondary Building	Fair	Stucco	Other	Does not contribute to Resource	
412417700	2465	6710 VANDIKE ST	1910	1901-1910	Building	Rowhouse	Domestic	Single Dwelling	Single Dwelling	Fair	Brick	Eastlake	Contributes	
412417900	2466	6712 VANDIKE ST	1910	1901-1910	Building	Rowhouse	Domestic	Single Dwelling	Single Dwelling	Fair	Brick	Eastlake	Contributes	
412418000	2467	6714 VANDIKE ST	1910	1901-1910	Building	Rowhouse	Domestic	Single Dwelling	Single Dwelling	Fair	Brick	Eastlake	Contributes	
412418100	2468	6716 VANDIKE ST	1910	1901-1910	Building	Rowhouse	Domestic	Single Dwelling	Single Dwelling	Fair	Brick	Eastlake	Contributes	
412418200	2469	6718 VANDIKE ST	1910	1901-1910	Building	Rowhouse	Domestic	Single Dwelling	Single Dwelling	Fair	Brick	Eastlake	Contributes	
412418300	2470	6720 VANDIKE ST	1910	1901-1910	Building	Rowhouse	Domestic	Single Dwelling	Single Dwelling	Fair	Brick	Eastlake	Contributes	
412418400	2471	6722 VANDIKE ST	1910	1901-1910	Building	Rowhouse	Domestic	Single Dwelling	Single Dwelling	Fair	Brick	Eastlake	Contributes	
412418500	2472	6724 VANDIKE ST	1910	1901-1910	Building	Rowhouse	Domestic	Single Dwelling	Single Dwelling	Fair	Brick	Eastlake	Contributes	
412418600	2473	6726 VANDIKE ST	1910	1901-1910	Building	Rowhouse	Domestic	Single Dwelling	Single Dwelling	Fair	Brick	Eastlake	Contributes	
412418700	2474	6728 VANDIKE ST	1910	1901-1910	Building	Rowhouse	Domestic	Single Dwelling	Single Dwelling	Fair	Brick	Eastlake	Contributes	
412418800	2475	6730 VANDIKE ST	1910	1901-1910	Building	Rowhouse	Domestic	Single Dwelling	Single Dwelling	Fair	Siding	Eastlake	Does not contribute to Resource	
412418900	2476	6732 VANDIKE ST	1910	1901-1910	Building	Rowhouse	Domestic	Single Dwelling	Single Dwelling	Fair	Brick	Eastlake	Contributes	
412419000	2477	6734 VANDIKE ST	1910	1901-1910	Building	Rowhouse	Domestic	Single Dwelling	Single Dwelling	Fair	Brick	Eastlake	Contributes	
412419100	2478	6736 VANDIKE ST	1901	1895-1901	Building	Twin	Domestic	Single Dwelling	Single Dwelling	Fair	Stucco	Eastlake	Does not contribute to Resource	
412419200	2479	6738 VANDIKE ST	1901	1895-1901	Building	Twin	Domestic	Single Dwelling	Single Dwelling	Fair	Stucco	Eastlake	Does not contribute to Resource	
412419300	2480	6740 VANDIKE ST	1901	1895-1901	Building	Twin	Domestic	Single Dwelling	Single Dwelling	Fair	Brick	Colonial Revival	Contributes	
412419400	2481	6742 VANDIKE ST	1901	1895-1901	Building	Twin	Domestic	Single Dwelling	Single Dwelling	Fair	Brick	Colonial Revival	Contributes	
412419500	2482	6744 VANDIKE ST	1901	1895-1901	Building	Twin	Domestic	Single Dwelling	Single Dwelling	Fair	Brick	Colonial Revival	Contributes	
412419600	2483	6746 VANDIKE ST	1901	1895-1901	Building	Twin	Domestic	Single Dwelling	Single Dwelling	Fair	Brick	Colonial Revival	Contributes	
412424100	2484	6748 VANDIKE ST	1901	1895-1901	Building	Twin	Domestic	Single Dwelling	Single Dwelling	Fair	Stucco	Colonial Revival	Does not contribute to Resource	
412424200	2485	6750 VANDIKE ST	1901	1895-1901	Building	Twin	Domestic	Single Dwelling	Single Dwelling	Fair	Stucco	Colonial Revival	Does not contribute to Resource	
412419900	2486	6761 VANDIKE ST	1901	1895-1901	Building	Rowhouse	Domestic	Single Dwelling	Single Dwelling	Fair	Brick	Colonial Revival	Contributes	
412420000	2487	6763 VANDIKE ST	1901	1895-1901	Building	Rowhouse	Domestic	Single Dwelling	Single Dwelling	Fair	Brick	Colonial Revival	Contributes	
412424600	2488	6765 VANDIKE ST	1901	1895-1901	Building	Rowhouse	Domestic	Single Dwelling	Single Dwelling	Fair	Brick	Colonial Revival	Contributes	
412420100	2489	6810 VANDIKE ST	1901	1895-1901	Building	Twin	Domestic	Single Dwelling	Single Dwelling	Fair	Siding	Eastlake	Does not contribute to Resource	
412424700	2490	6812 VANDIKE ST	1901	1895-1901	Building	Twin	Domestic	Single Dwelling	Single Dwelling	Fair	Siding	Eastlake	Contributes	
412420200	2491	6813 VANDIKE ST	1887	1876-1887	Building	Twin	Domestic	Single Dwelling	Single Dwelling	Fair	Brick	Eastlake	Contributes	
412424800	2492	6814 VANDIKE ST	1901	1895-1901	Building	Twin	Domestic	Single Dwelling	Single Dwelling	Fair	Siding	Eastlake	Contributes	
412420300	2493	6815 VANDIKE ST	1887	1876-1887	Site	Vacant/Undeveloped	Domestic	Single Dwelling	Vacant				Does not contribute to Resource	
412424900	2494	6816 VANDIKE ST	1901	1895-1901	Building	Twin	Domestic	Single Dwelling	Single Dwelling	Fair	Siding	Eastlake	Contributes	
412420400	2495	6817 VANDIKE ST	1887	1876-1887	Building	Twin	Domestic	Single Dwelling	Single Dwelling	Fair	Brick	Eastlake	Contributes	
412425000	2496	6818 VANDIKE ST	1901	1895-1901	Building	Twin	Domestic	Single Dwelling	Single Dwelling	Fair	Siding	Eastlake	Contributes	
412420500	2497	6819 VANDIKE ST	1887	1876-1887	Building	Twin	Domestic	Single Dwelling	Single Dwelling	Fair	Brick	Eastlake	Contributes	
412425100	2498	6820 VANDIKE ST	1901	1895-1901	Building	Twin	Domestic	Single Dwelling	Single Dwelling	Fair	Siding	Eastlake	Contributes	
412420600	2499	6821 VANDIKE ST	1887	1876-1887	Building	Twin	Domestic	Single Dwelling	Single Dwelling	Fair	Brick	Eastlake	Contributes	
412425200	2500	6822 VANDIKE ST	1901	1895-1901	Building	Twin	Domestic	Single Dwelling	Single Dwelling	Fair	Siding	Eastlake	Contributes	
412420700	2501	6823 VANDIKE ST	1887	1876-1887	Building	Twin	Domestic	Single Dwelling	Single Dwelling	Fair	Stucco	Eastlake	Does not contribute to Resource	
412425300	2502	6824 VANDIKE ST	1901	1895-1901	Building	Twin	Domestic	Single Dwelling	Single Dwelling	Fair	Siding	Eastlake	Contributes	
412420800	2503	6825 VANDIKE ST	1895	1887-1895	Building	Twin	Domestic	Single Dwelling	Single Dwelling	Fair	Brick	Eastlake	Contributes	
412421005	2504	6826 VANDIKE ST	1901	1895-1901	Building	Twin	Domestic	Single Dwelling	Single Dwelling	Fair	Siding	Eastlake	Contributes	
552393900	2505	6827 VANDIKE ST	1895	1887-1895	Building	Twin	Domestic	Single Dwelling	Single Dwelling	Fair	Stucco	Eastlake	Does not contribute to Resource	
552413700	2506	6828 VANDIKE ST	1901	1895-1901	Building	Twin	Domestic	Single Dwelling	Single Dwelling	Fair	Siding	Eastlake	Contributes	
412425600	2507	6931 VANDIKE ST			Site	Vacant/Undeveloped	Vacant/Undeveloped	Secondary Building	Vacant				Does not contribute to Resource	

PARCEL No.	PHCRID	ADDRESS	BUILT	RANGE	RESOURCE TYPE	DESIGN	HISTORIC FUNCTION	SUB FUNCTION	CURRENT FUNCTION	CONDITION	MATERIAL	STYLE	CONTRIBUTING STATUS	OTHER COMMENTS
778318000	2508	6969 VANDIKE ST		>1941	Building	Religious	Religion	Religious Facility	Religious Facility	Fair	Brick	Other	Does not contribute to Resource	
412421700	2509	7016 VANDIKE ST	1910	1901-1910	Building	Twin	Domestic	Single Dwelling	Single Dwelling	Fair	Brick	Colonial Revival	Contributes	
412426200	2510	7017 VANDIKE ST	1910	1901-1910	Building	Twin	Domestic	Single Dwelling	Single Dwelling	Fair	Brick	Colonial Revival	Does not contribute to Resource	
412421800	2511	7018 VANDIKE ST	1910	1901-1910	Building	Twin	Domestic	Single Dwelling	Single Dwelling	Fair	Stucco	Colonial Revival	Does not contribute to Resource	
412426300	2512	7019 VANDIKE ST	1910	1901-1910	Building	Twin	Domestic	Single Dwelling	Single Dwelling	Fair	Stucco	Colonial Revival	Does not contribute to Resource	
412426400	2513	7021 VANDIKE ST	1910	1901-1910	Building	Twin	Domestic	Single Dwelling	Single Dwelling	Fair	Brick	Colonial Revival	Contributes	
412421900	2514	7022 VANDIKE ST	1910	1901-1910	Building	Twin	Domestic	Single Dwelling	Single Dwelling	Fair	Siding	Colonial Revival	Does not contribute to Resource	
412426500	2515	7023 VANDIKE ST	1910	1901-1910	Building	Twin	Domestic	Single Dwelling	Single Dwelling	Fair	Brick	Colonial Revival	Contributes	
412422000	2516	7024 VANDIKE ST	1910	1901-1910	Building	Twin	Domestic	Single Dwelling	Single Dwelling	Fair	Stucco	Colonial Revival	Does not contribute to Resource	
412426700	2517	7025 VANDIKE ST	1910	1901-1910	Building	Rowhouse	Domestic	Single Dwelling	Single Dwelling	Fair	Brick	Colonial Revival	Contributes	
412422100	2518	7026 VANDIKE ST	1910	1901-1910	Building	Twin	Domestic	Single Dwelling	Single Dwelling	Fair	Stucco	Colonial Revival	Does not contribute to Resource	
412426800	2519	7027 VANDIKE ST	1910	1901-1910	Building	Rowhouse	Domestic	Single Dwelling	Single Dwelling	Fair	Brick	Colonial Revival	Contributes	
412422200	2520	7028 VANDIKE ST	1910	1901-1910	Building	Twin	Domestic	Single Dwelling	Single Dwelling	Fair	Stucco	Colonial Revival	Does not contribute to Resource	
412426900	2521	7029 VANDIKE ST	1910	1901-1910	Building	Rowhouse	Domestic	Single Dwelling	Single Dwelling	Fair	Brick	Colonial Revival	Contributes	
412422300	2522	7030 VANDIKE ST	1910	1901-1910	Building	Twin	Domestic	Single Dwelling	Single Dwelling	Fair	Brick	Colonial Revival	Contributes	
412427100	2523	7031 VANDIKE ST	1910	1901-1910	Building	Rowhouse	Domestic	Single Dwelling	Single Dwelling	Fair	Brick	Colonial Revival	Contributes	
412422400	2524	7032 VANDIKE ST	1910	1901-1910	Building	Twin	Domestic	Single Dwelling	Single Dwelling	Fair	Stucco	Colonial Revival	Does not contribute to Resource	
412427200	2525	7033 VANDIKE ST	1910	1901-1910	Building	Rowhouse	Domestic	Single Dwelling	Single Dwelling	Fair	Stucco	Colonial Revival	Does not contribute to Resource	
412422500	2526	7034 VANDIKE ST	1910	1901-1910	Building	Twin	Domestic	Single Dwelling	Single Dwelling	Fair	Brick	Colonial Revival	Contributes	
412427300	2527	7035 VANDIKE ST	1910	1901-1910	Building	Rowhouse	Domestic	Single Dwelling	Single Dwelling	Fair	Brick	Colonial Revival	Contributes	
412422600	2528	7036 VANDIKE ST	1910	1901-1910	Building	Twin	Domestic	Single Dwelling	Single Dwelling	Fair	Brick	Colonial Revival	Contributes	
412422700	2529	7038 VANDIKE ST	1910	1901-1910	Building	Twin	Domestic	Single Dwelling	Single Dwelling	Fair	Stucco	Colonial Revival	Does not contribute to Resource	
412422800	2530	7040 VANDIKE ST	1910	1901-1910	Building	Twin	Domestic	Single Dwelling	Single Dwelling	Fair	Stucco	Colonial Revival	Does not contribute to Resource	
412422900	2531	7042 VANDIKE ST	1910	1901-1910	Building	Twin	Domestic	Single Dwelling	Single Dwelling	Fair	Stucco	Colonial Revival	Does not contribute to Resource	
412427500	2532	7043 VANDIKE ST	1910	1901-1910	Building	Twin	Domestic	Single Dwelling	Single Dwelling	Fair	Brick	Second Empire	Contributes	
412423000	2533	7044 VANDIKE ST	1910	1901-1910	Building	Twin	Domestic	Single Dwelling	Single Dwelling	Fair	Siding	Colonial Revival	Does not contribute to Resource	
412427600	2534	7045 VANDIKE ST	1910	1901-1910	Building	Twin	Domestic	Single Dwelling	Single Dwelling	Fair	Brick	Colonial Revival	Contributes	
412423100	2535	7046 VANDIKE ST	1910	1901-1910	Building	Twin	Domestic	Single Dwelling	Single Dwelling	Fair	Brick	Colonial Revival	Contributes	
412427700	2536	7047 VANDIKE ST	1910	1901-1910	Building	Twin	Domestic	Single Dwelling	Single Dwelling	Fair	Brick	Colonial Revival	Contributes	
412423200	2537	7048 VANDIKE ST	1910	1901-1910	Building	Twin	Domestic	Single Dwelling	Single Dwelling	Fair	Brick	Colonial Revival	Contributes	
412427800	2538	7049 VANDIKE ST	1910	1901-1910	Building	Twin	Domestic	Single Dwelling	Single Dwelling	Fair	Brick	Colonial Revival	Contributes	
412423300	2539	7050 VANDIKE ST	1910	1901-1910	Building	Twin	Domestic	Single Dwelling	Single Dwelling	Fair	Sandstone	Colonial Revival	Contributes	Grindstone facing
412427900	2540	7051 VANDIKE ST	1910	1901-1910	Building	Twin	Domestic	Single Dwelling	Single Dwelling	Fair	Stucco	Colonial Revival	Does not contribute to Resource	
412423400	2541	7052 VANDIKE ST	1910	1901-1910	Building	Twin	Domestic	Single Dwelling	Single Dwelling	Fair	Sandstone	Colonial Revival	Contributes	Grindstone facing

MAGEE
TULIP ST
END
SCHOOL
ZONE

STOP

ONE WAY

SPEED LIMIT 25
NO TRUCK PARKING

recycle

STOP

ONE WAY

EZE·8897

STOP

DISSTON ST
TULIP ST
ONE WAY

4923

KEYSTONE ST
ONE WAY
BEGIN
ONE
WAY

ONE WAY
LOGOS TEFHILLAH HOUSE

STOP

DEUTSCHE
KIRCHE

true vine

STOP
STOP

FHD-5101

ONE WAY

Knorr St
6800
TORRESDALE AV
NO TURN ON RED
FREE LIBRARY OF PHILADELPHIA
TACONY BRANCH

ONE WAY
STOP
ALL WAY
NO PARKING
SCHOOL DAYS