



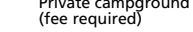



Most land along the river is privately owned. Respect the owners' rights; do not trespass. National Park Service jurisdiction is confined to the river itself, ranger stations, headquarters area, the Zane Grey Museum, Roebling Bridge, and some public river accesses.

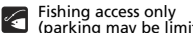
-  State Forest or Game Land



 Rapids


 River milepost (mile zero is at the river's mouth)
-  Campground


 Private campground (fee required)


 Boat launch


 Canoe/fishing access (parking may be limited)

 Fishing access only (parking may be limited)
-  Picnic area

 Restrooms (seasonal)

 Ranger station

 Ranger station (seasonal)

 Hiking/walking trail (within river corridor)

