Sparks

Keya Paha County

Norden

Valentine

Meadville

Cherry County

Brown County

Wood Lake

Legend

- Local Communities
- Quarter Mile Boundary
- Paved Highways
- Secondary Roads
- County Boundaries
- River Channel

5 0 5 Miles

Map 9

Boundary Alternative 1, West Half

NIOBRARA NATIONAL SCENIC RIVER

United States Department of the Interior - National Park Service
University of Nebraska-Kearney/MWAC - 656-80001 - September 2003

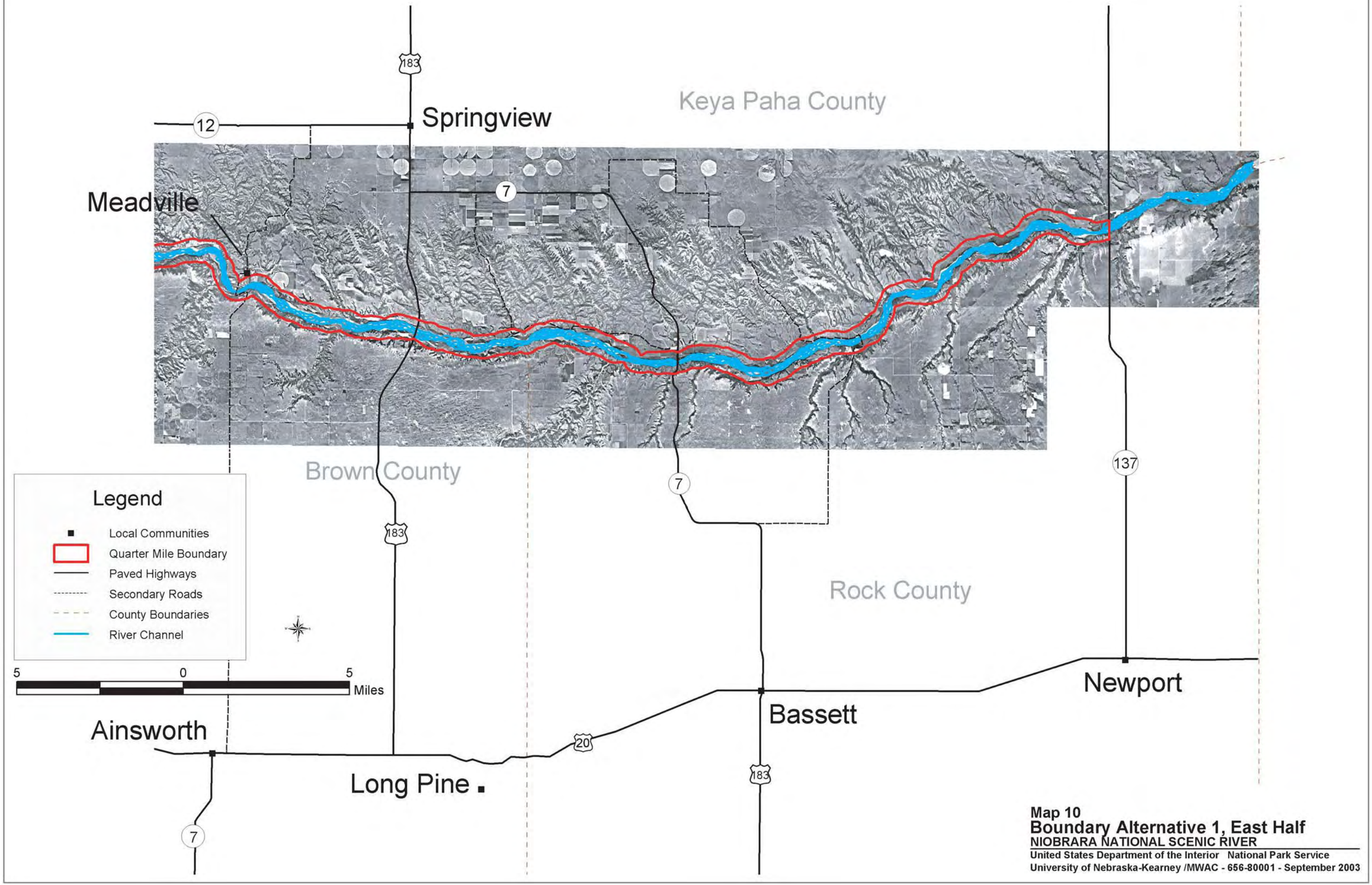

Map 10
Boundary Alternative 1, East Half
NIOBRARA NATIONAL SCENIC RIVER
United States Department of the Interior National Park Service
University of Nebraska-Kearney /MWAC - 656-80001 - September 2003

Sparks

Keya Paha County

Norden

Valentine

Meadville

Cherry County

Brown County

Wood Lake

Legend

- Local Communities
- Boundary Alternative 2
- Paved Highways
- Secondary Roads
- County Boundaries
- River Channel

5 0 5 Miles

Map 11
Boundary Alternative 2, West Half
NIOBRARA NATIONAL SCENIC RIVER

United States Department of the Interior - National Park Service
University of Nebraska-Kearney/MWAC - 656-80001 - September 2003

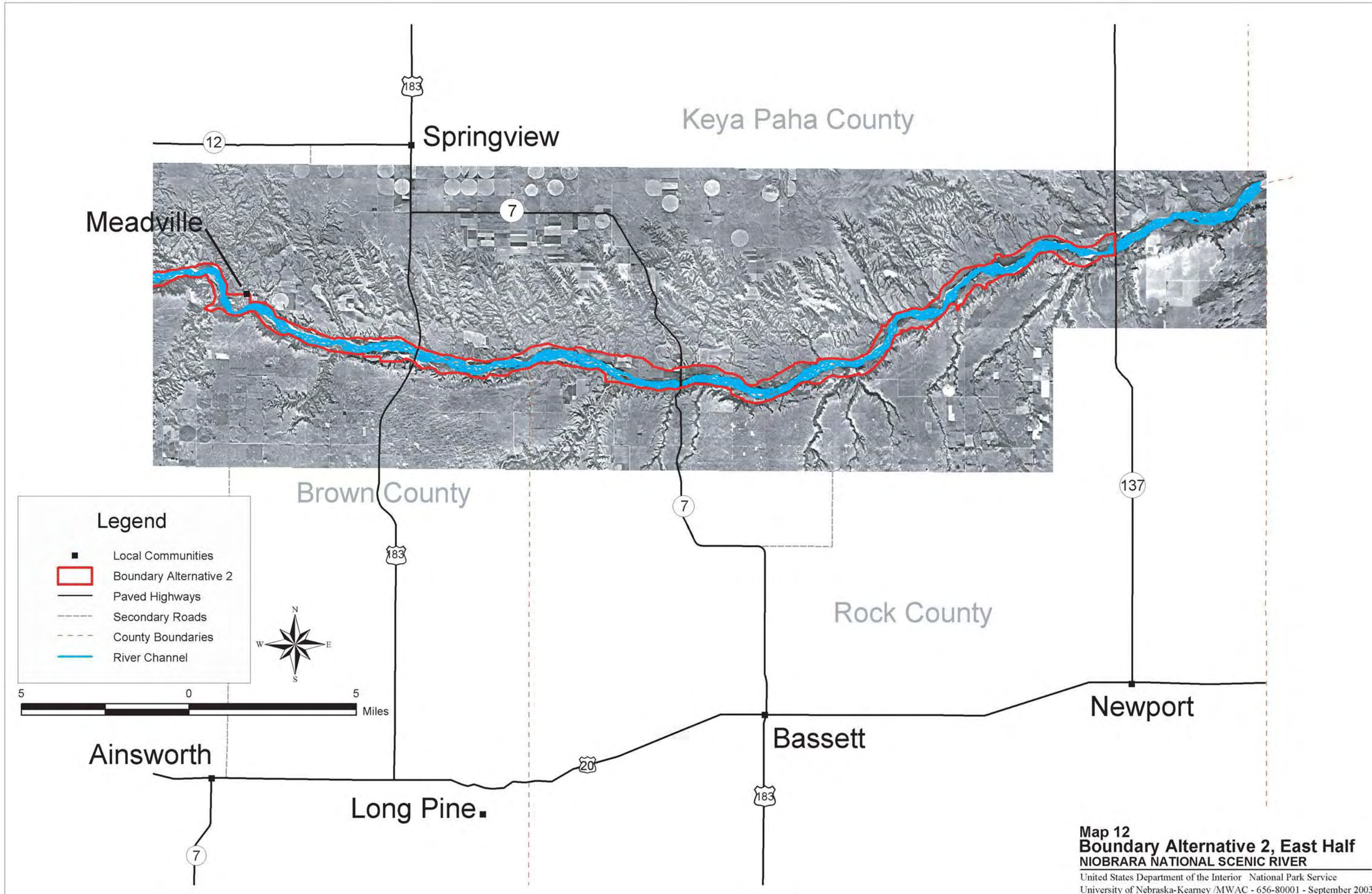

Map 12
Boundary Alternative 2, East Half
NIOBRARA NATIONAL SCENIC RIVER
United States Department of the Interior National Park Service
University of Nebraska-Kearney /MWAC - 656-80001 - September 2003

Sparks

Keya Paha County

Norden

Valentine

Meadville

Cherry County

Brown County

Wood Lake

Legend

- Local Communities
- Boundary Alternative 3
- Paved Highways
- Secondary Roads
- County Boundaries
- River Channel

5 0 5 Miles

Map 13
Boundary Alternative 3, West Half
NIOBRARA NATIONAL SCENIC RIVER

United States Department of the Interior - National Park Service
University of Nebraska-Kearney/MWAC - 656-80001 - September 2003

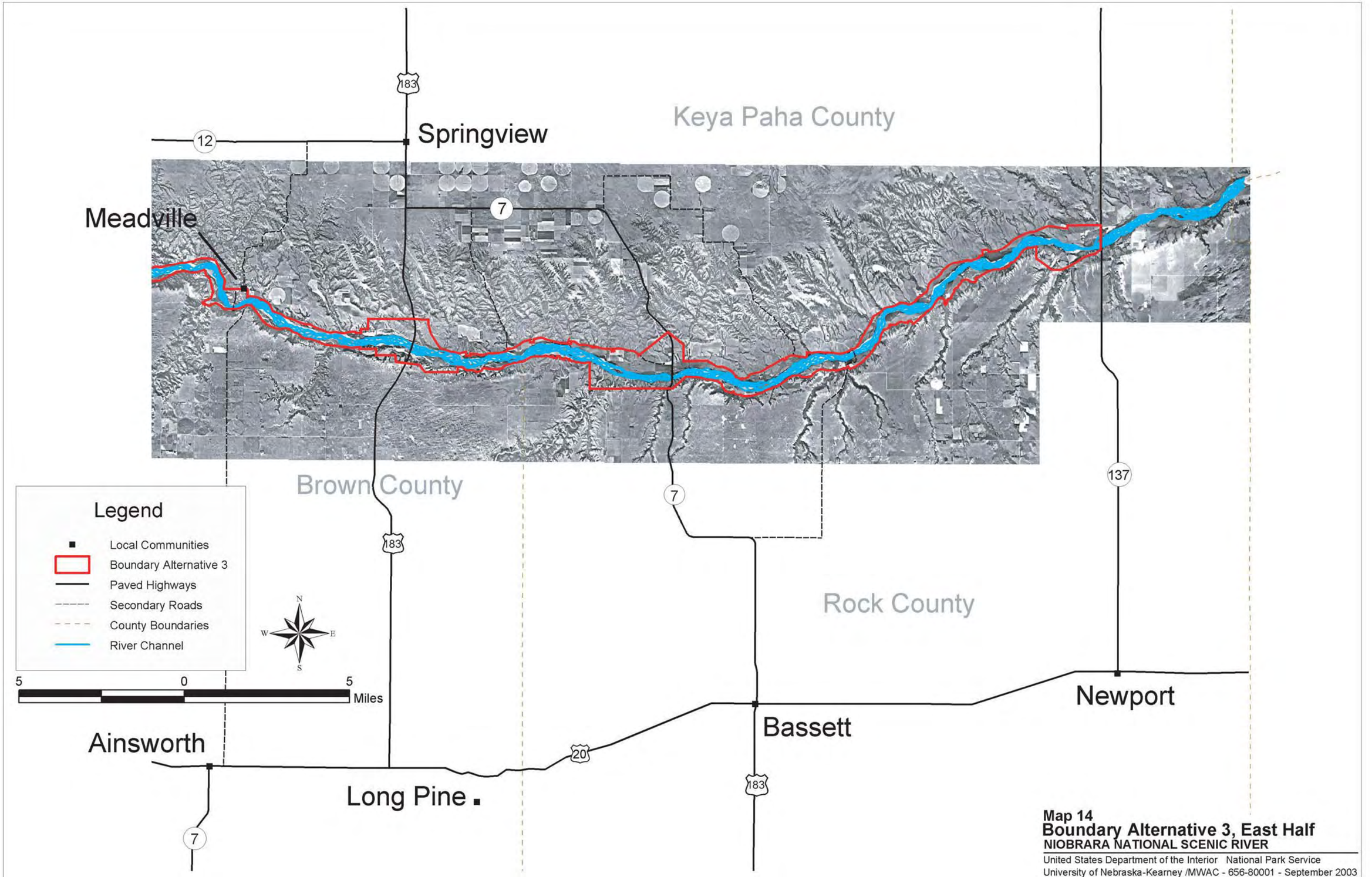

Map 14
Boundary Alternative 3, East Half
NIOBRARA NATIONAL SCENIC RIVER

United States Department of the Interior National Park Service
University of Nebraska-Kearney /MWAC - 656-80001 - September 2003