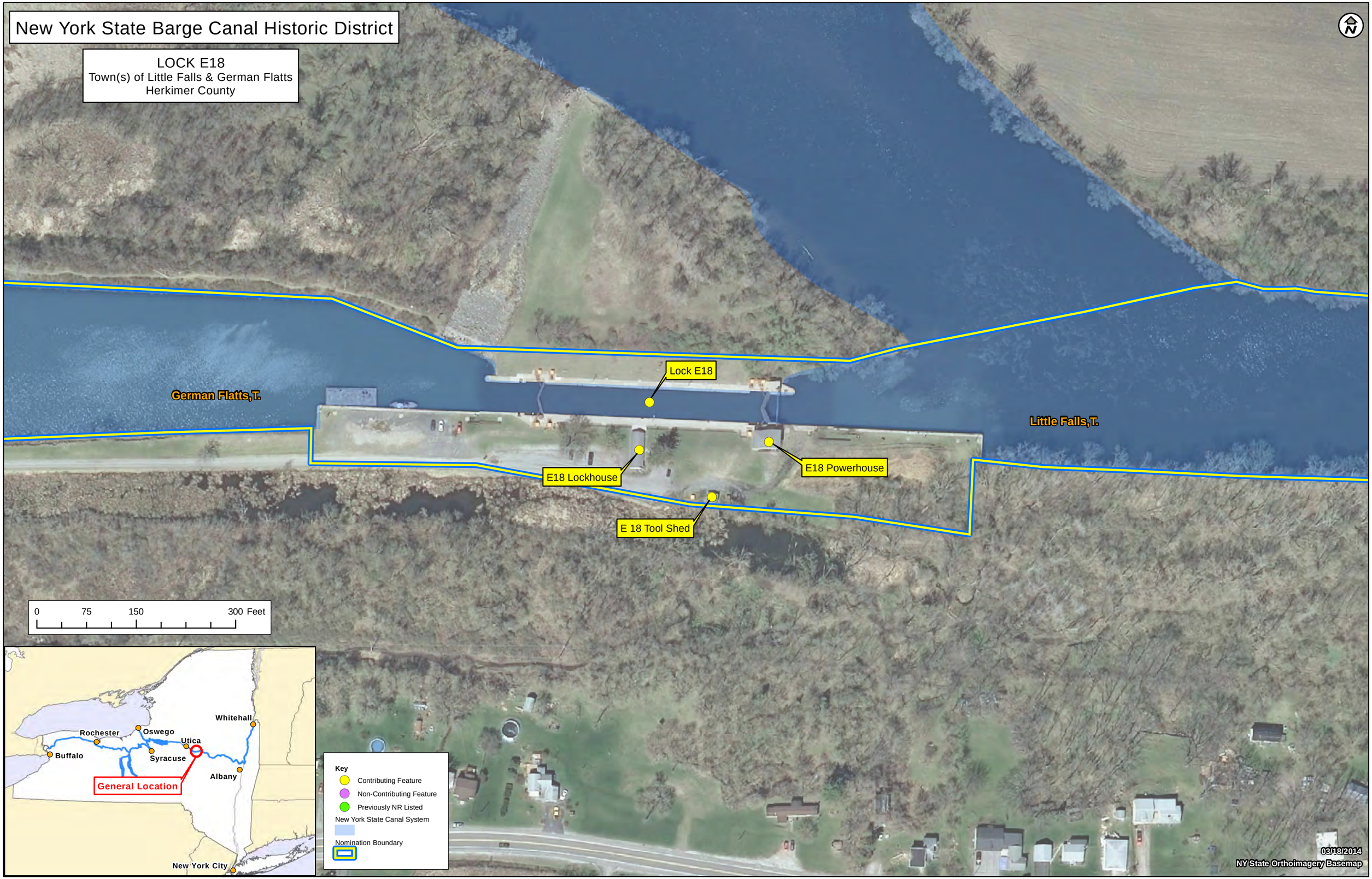
New York State Barge Canal Historic District
LOCK E18
Town(s) of Little Falls & German Flatts
Herkimer County
Lock E18
German Flatts,T.
Little Falls,T.
E18 Lockhouse
E18 Powerhouse
E 18 Tool Shed
0
75
150
300 Feet
Whitehall
Rochester
Oswego
Utica
Buffalo
Syracuse
Albany
General Location
New York City
Key
Contributing Feature
Non-Contributing Feature
Previously NR Listed
New York State Canal System
Nomination Boundary
03/18/2014
NY State Orthoimagery Basemap

New York State Barge Canal Historic District

HERKIMER TERMINAL
Town of Herkimer
Herkimer County

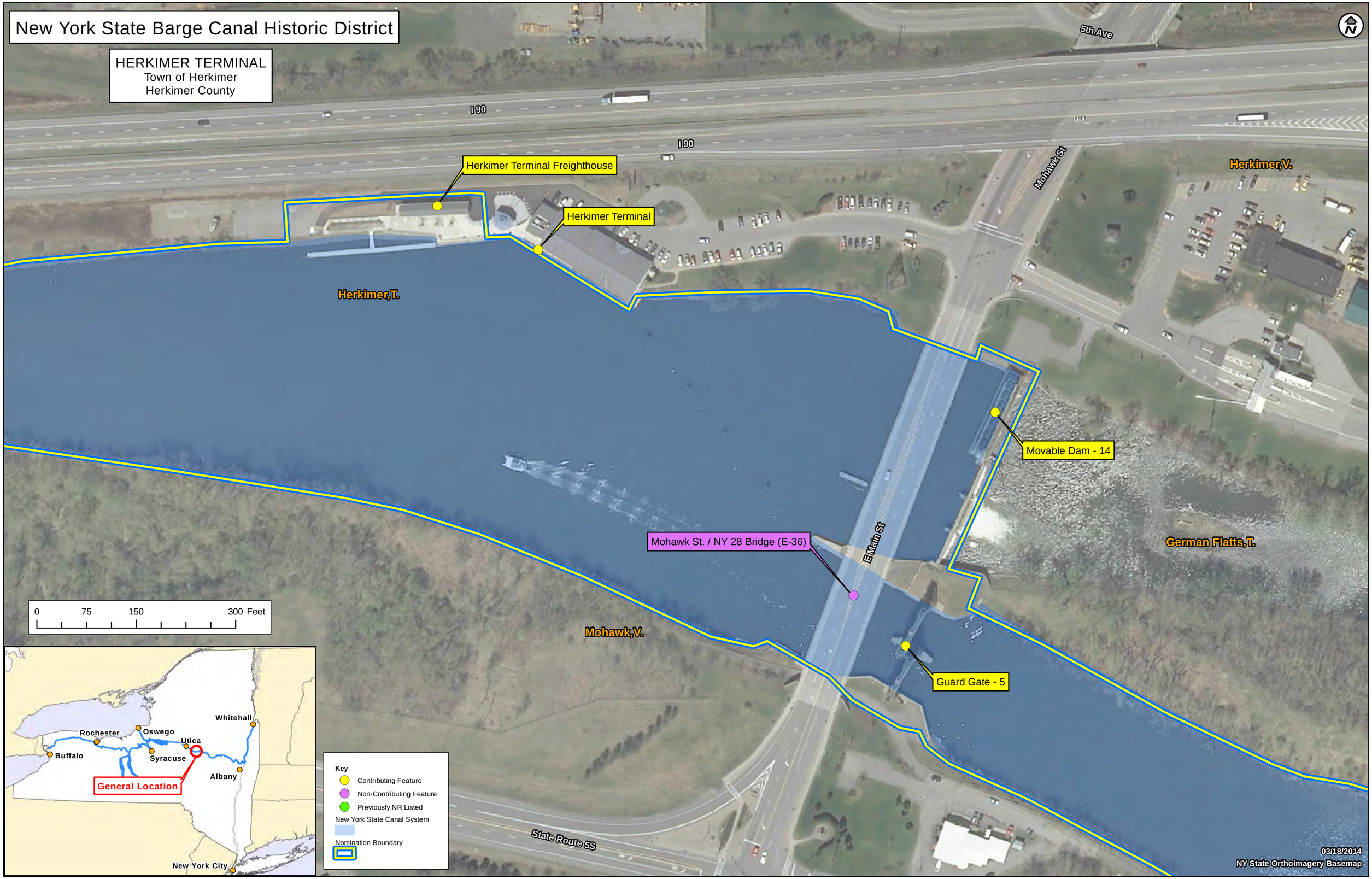

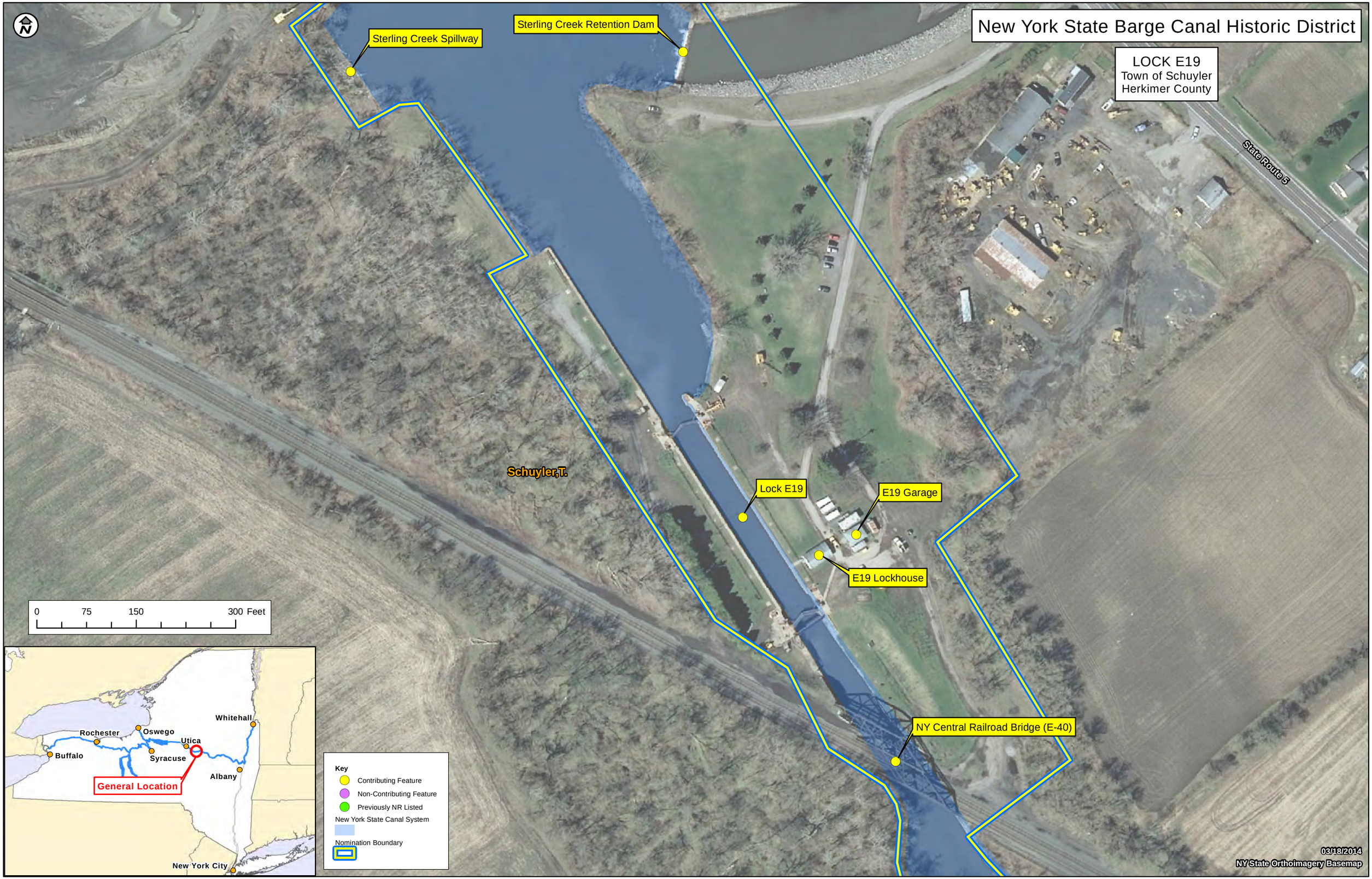
New York State Barge Canal Historic District
LOCK E19
Town of Schuyler
Herkimer County
Sterling Creek Spillway
Sterling Creek Retention Dam
State Route 5
Schuyler,T.
Lock E19
E19 Garage
E19 Lockhouse
NY Central Railroad Bridge (E-40)
0 75 150 300 Feet
Rochester
Oswego
Whitehall
Utica
Buffalo
Syracuse
Albany
General Location
New York City
Key
Contributing Feature
Non-Contributing Feature
Previously NR Listed
New York State Canal System
Nomination Boundary
03/18/2014
NY State Orthoimagery Basemap

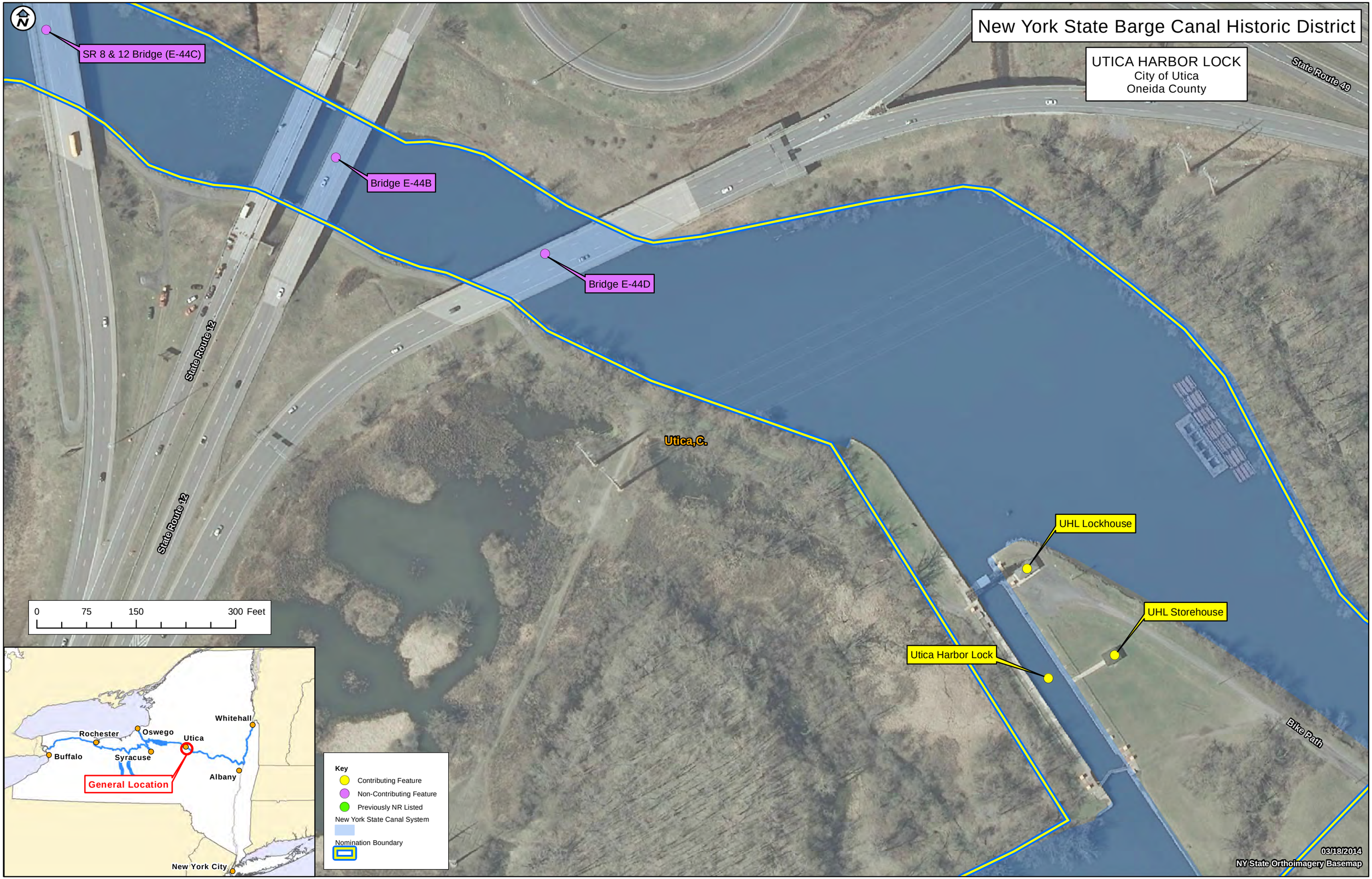
New York State Barge Canal Historic District
UTICA HARBOR LOCK
City of Utica
Oneida County
SR 8 & 12 Bridge (E-44C)
Bridge E-44B
Bridge E-44D
State Route 12
State Route 12
State Route 49
Utica,C.
UHL Lockhouse
UHL Storehouse
Utica Harbor Lock
Bike Path
0 75 150 300 Feet
Whitehall
Rochester
Oswego
Utica
Buffalo
Syracuse
Albany
General Location
New York City
Key
Contributing Feature
Non-Contributing Feature
Previously NR Listed
New York State Canal System
Nomination Boundary
03/18/2014
NY State Orthoimagery Basemap

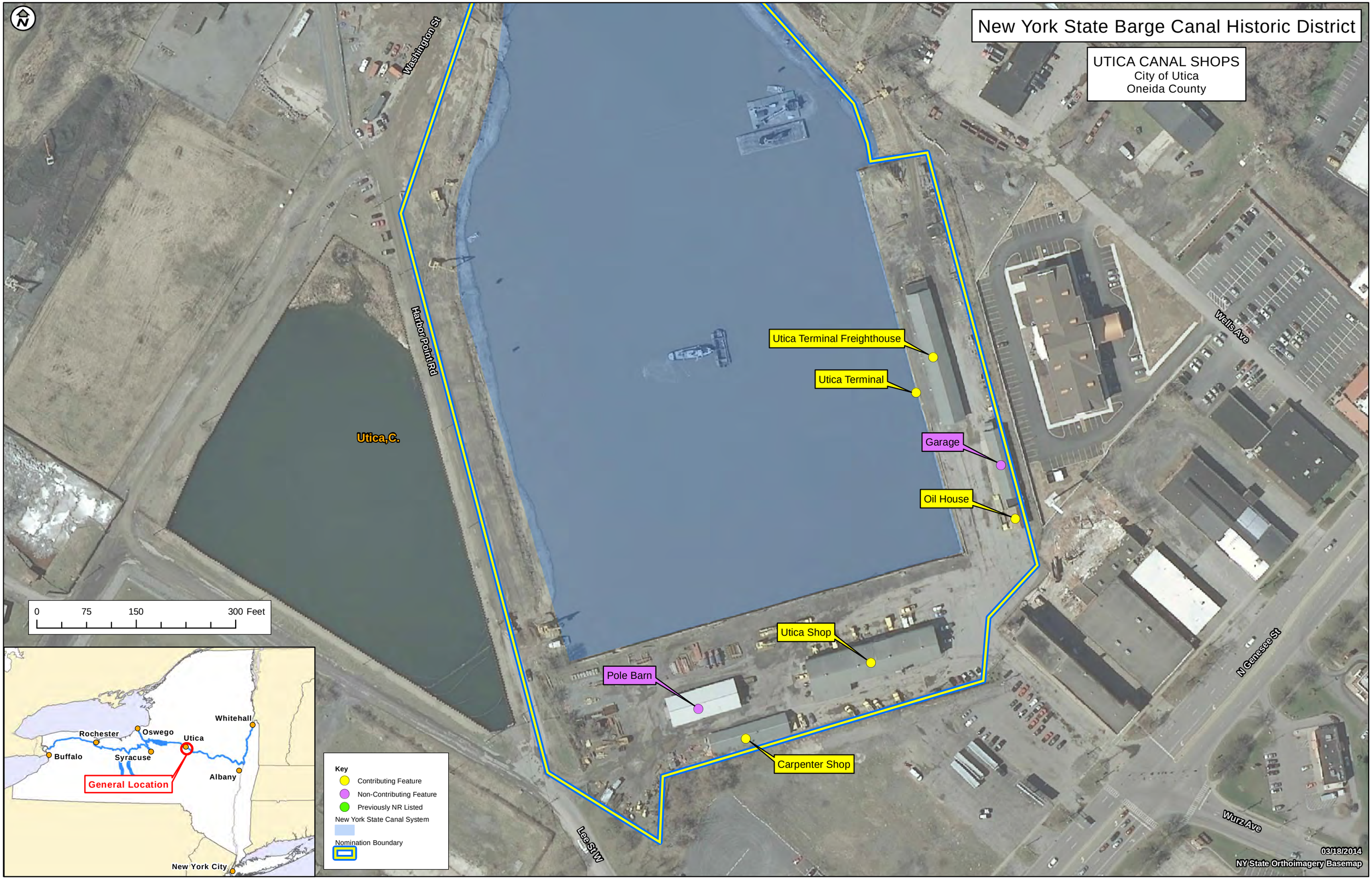
New York State Barge Canal Historic District
UTICA CANAL SHOPS
City of Utica
Oneida County
Washington St
Harbor Point Rd
Utica,C.
Utica Terminal Freighthouse
Utica Terminal
Garage
Oil House
Utica Shop
Pole Barn
Carpenter Shop
Wells Ave
N Genesee St
Wurz Ave
Lee St W
0 75 150 300 Feet
Whitehall
Rochester
Oswego
Utica
Buffalo
Syracuse
Albany
General Location
New York City
Key
Contributing Feature
Non-Contributing Feature
Previously NR Listed
New York State Canal System
Nomination Boundary
03/18/2014
NY State Orthoimagery Basemap

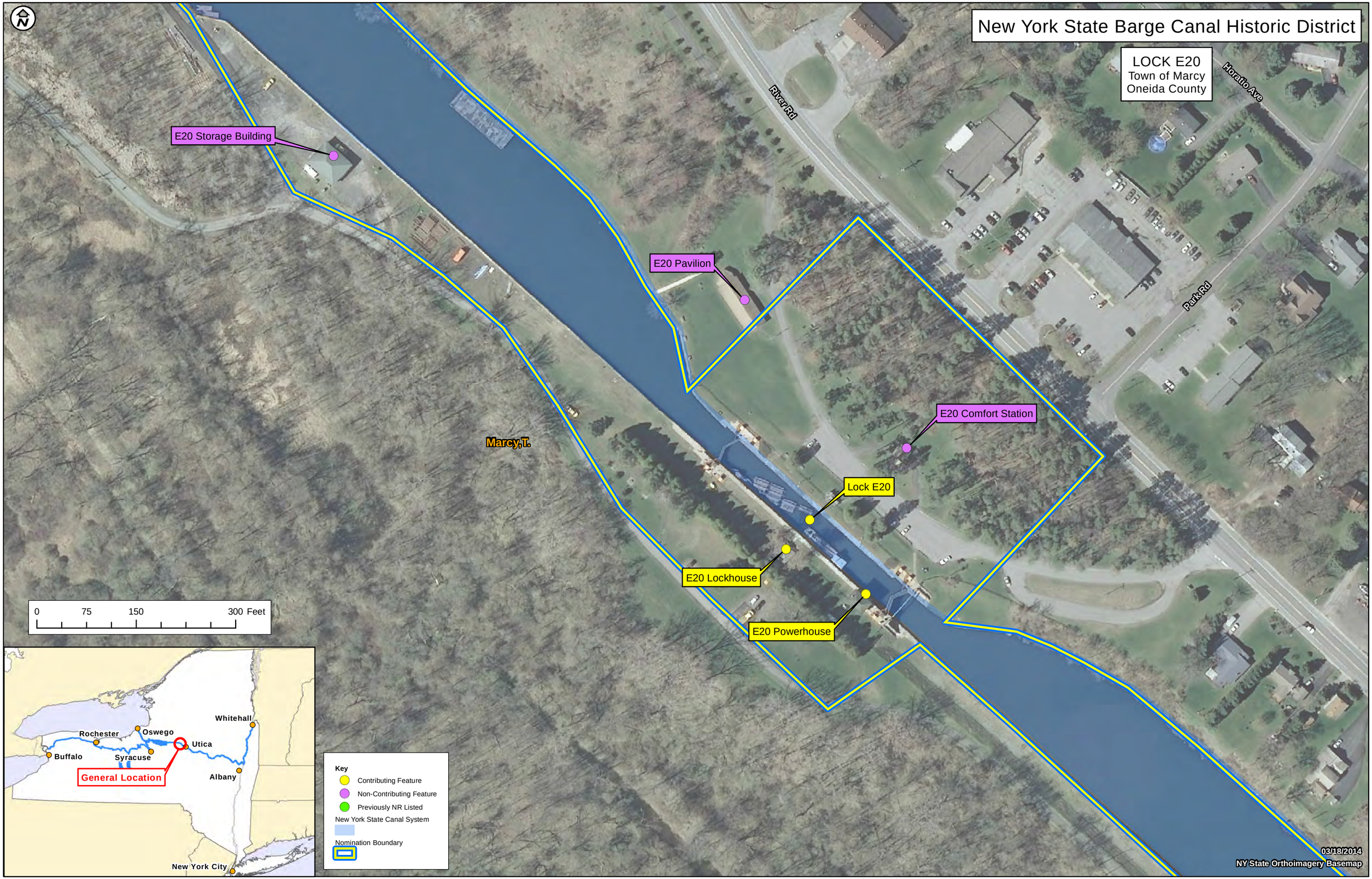
New York State Barge Canal Historic District
LOCK E20
Town of Marcy
Oneida County
Horatio Ave
River Rd
Park Rd
Marcy,T.
E20 Storage Building
E20 Pavilion
E20 Comfort Station
Lock E20
E20 Lockhouse
E20 Powerhouse
0 75 150 300 Feet
Whitehall
Rochester
Oswego
Utica
Buffalo
Syracuse
General Location
Albany
New York City
Key
Contributing Feature
Non-Contributing Feature
Previously NR Listed
New York State Canal System
Nomination Boundary
03/18/2014
NY State Orthoimagery Basemap

New York State Barge Canal Historic District
ROME TERMINAL
City of Rome
Oneida County
Mohawk River Retention Dam
Storage Building
Rome Terminal Freighthouse
Rome Terminal
Erie Blvd./SR 69 Bridge (E-52A)
Guard Gate - 7 (West Rome)
Mill Street Bridge (E-51)
Rome,C.
Harbor Way
Race St
Luquer St
Erie Blvd E
Erie Blvd E
Plant 2 Rd
Mill St
0 75 150 300 Feet
Whitehall
Rochester
Oswego
Utica
Buffalo
Syracuse
Albany
General Location
New York City
Key
Contributing Feature
Non-Contributing Feature
Previously NR Listed
New York State Canal System
Nomination Boundary
03/18/2014
NY State Orthoimagery Basemap

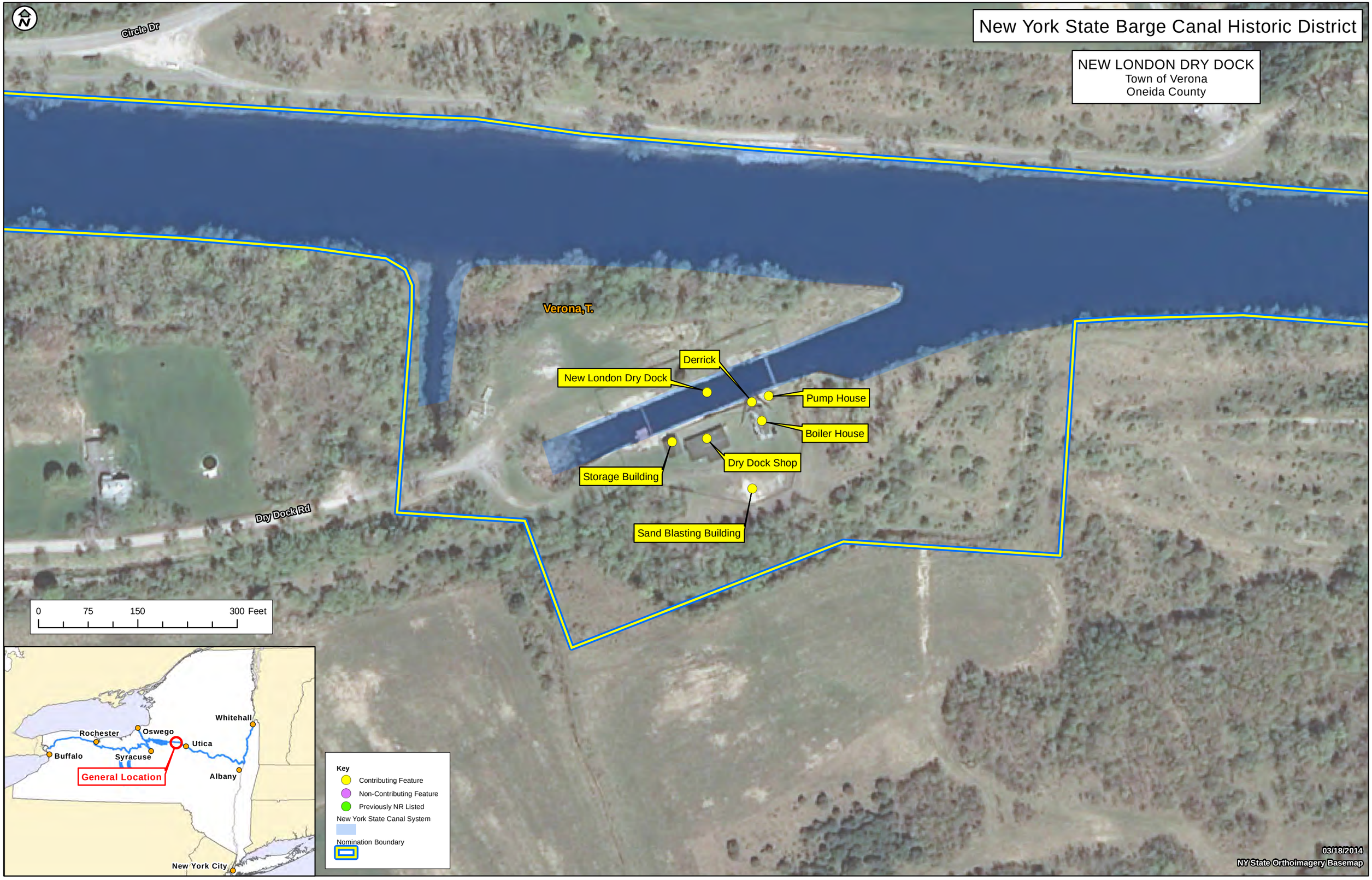
New York State Barge Canal Historic District
NEW LONDON DRY DOCK
Town of Verona
Oneida County
Circle Dr
Verona, T.
Dry Dock Rd
Derrick
New London Dry Dock
Pump House
Boiler House
Dry Dock Shop
Storage Building
Sand Blasting Building
0 75 150 300 Feet
Whitehall
Rochester
Oswego
Utica
Buffalo
Syracuse
General Location
Albany
New York City
Key
Contributing Feature
Non-Contributing Feature
Previously NR Listed
New York State Canal System
Nomination Boundary
03/18/2014
NY State Orthoimagery Basemap

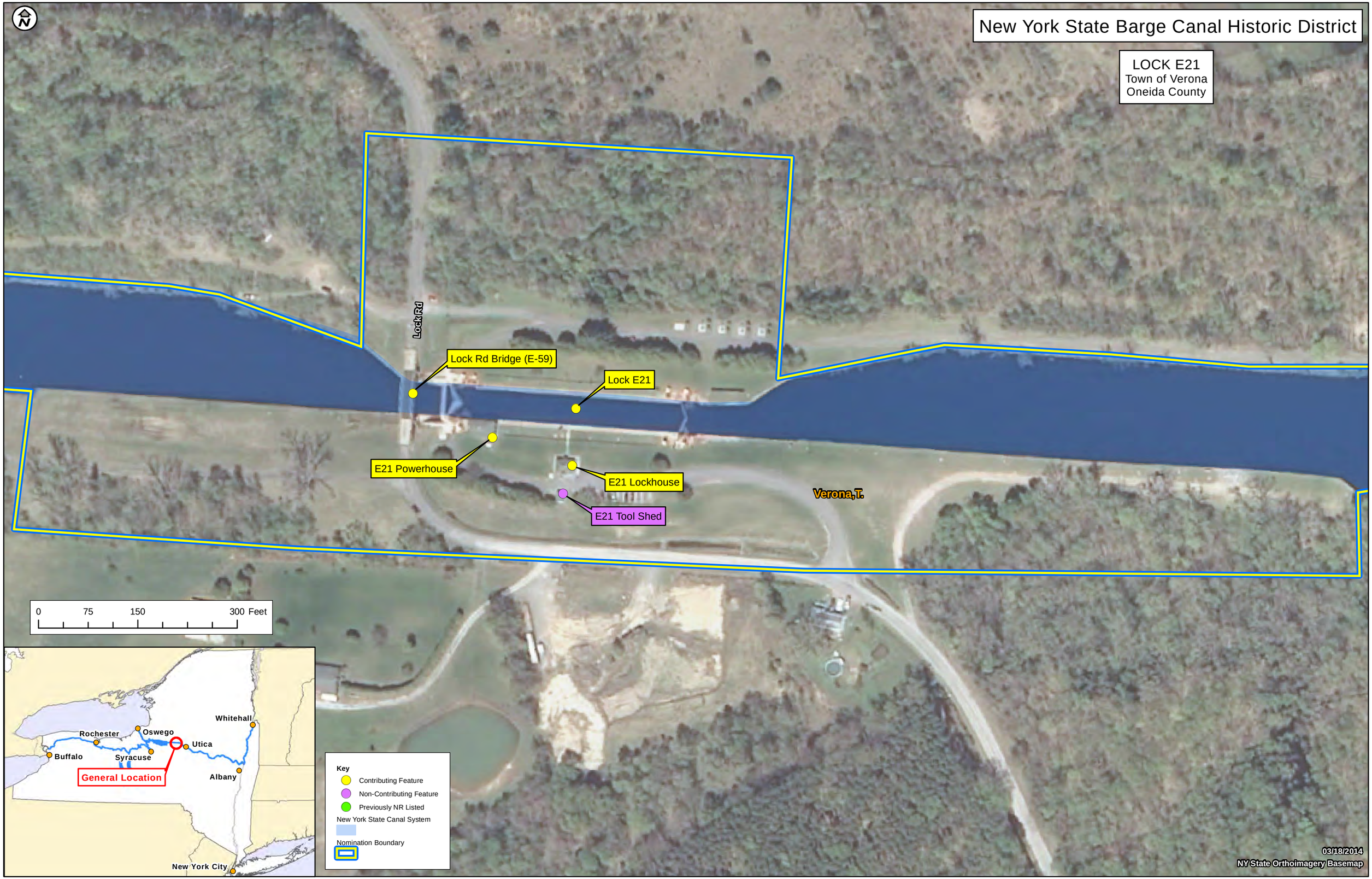
New York State Barge Canal Historic District
LOCK E21
Town of Verona
Oneida County
Lock Rd
Lock Rd Bridge (E-59)
Lock E21
E21 Powerhouse
E21 Lockhouse
E21 Tool Shed
Verona,T.
0
75
150
300 Feet
Whitehall
Rochester
Oswego
Utica
Buffalo
Syracuse
General Location
Albany
New York City
Key
Contributing Feature
Non-Contributing Feature
Previously NR Listed
New York State Canal System
Nomination Boundary
03/18/2014
NY State Orthoimagery Basemap

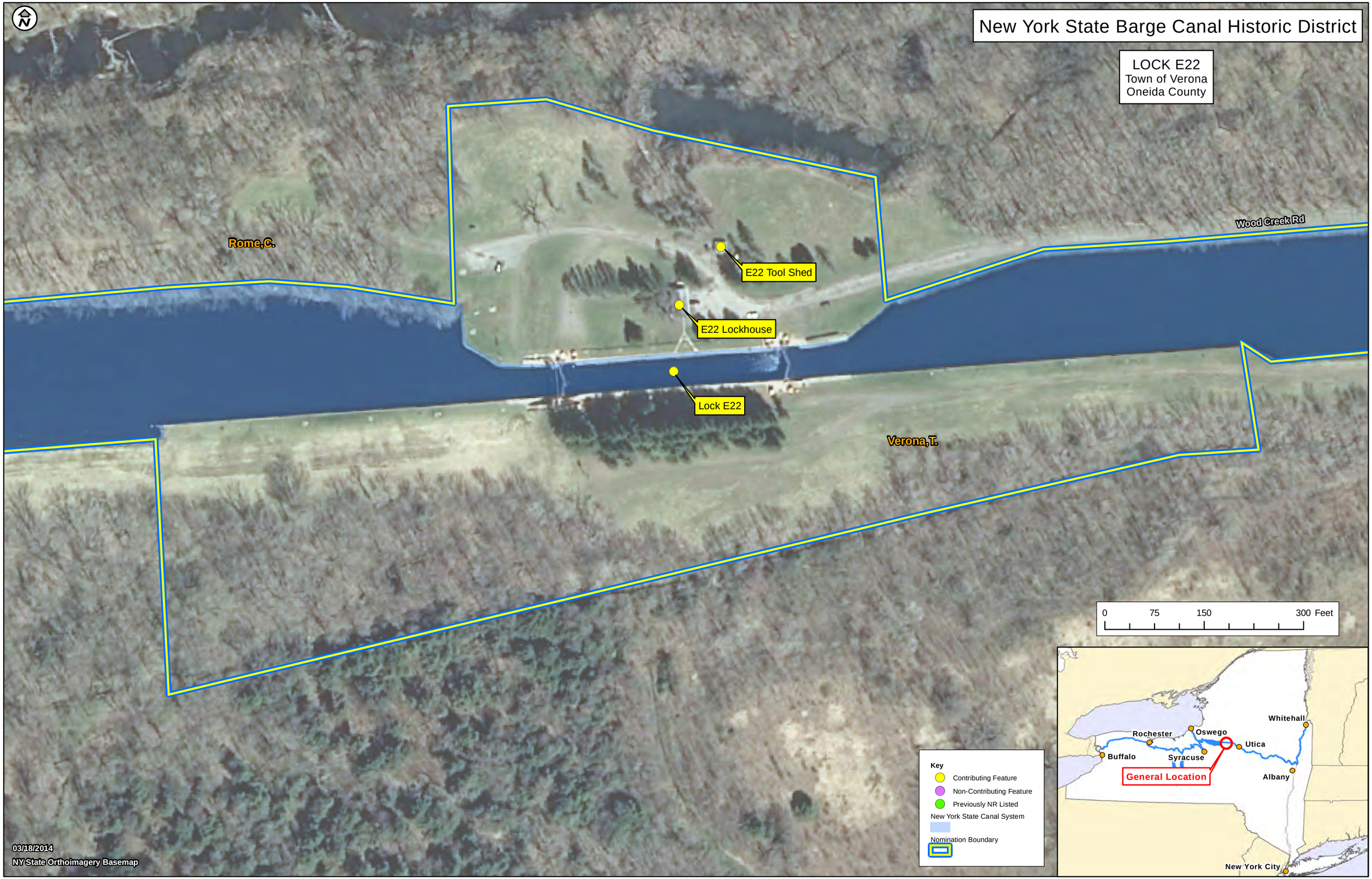
New York State Barge Canal Historic District
LOCK E22
Town of Verona
Oneida County
Rome, C.
Wood Creek Rd
E22 Tool Shed
E22 Lockhouse
Lock E22
Verona, T.
0
75
150
300 Feet
Key
Contributing Feature
Non-Contributing Feature
Previously NR Listed
New York State Canal System
Nomination Boundary
Whitehall
Rochester
Oswego
Utica
Buffalo
Syracuse
General Location
Albany
New York City
03/18/2014
NY State Orthoimagery Basemap

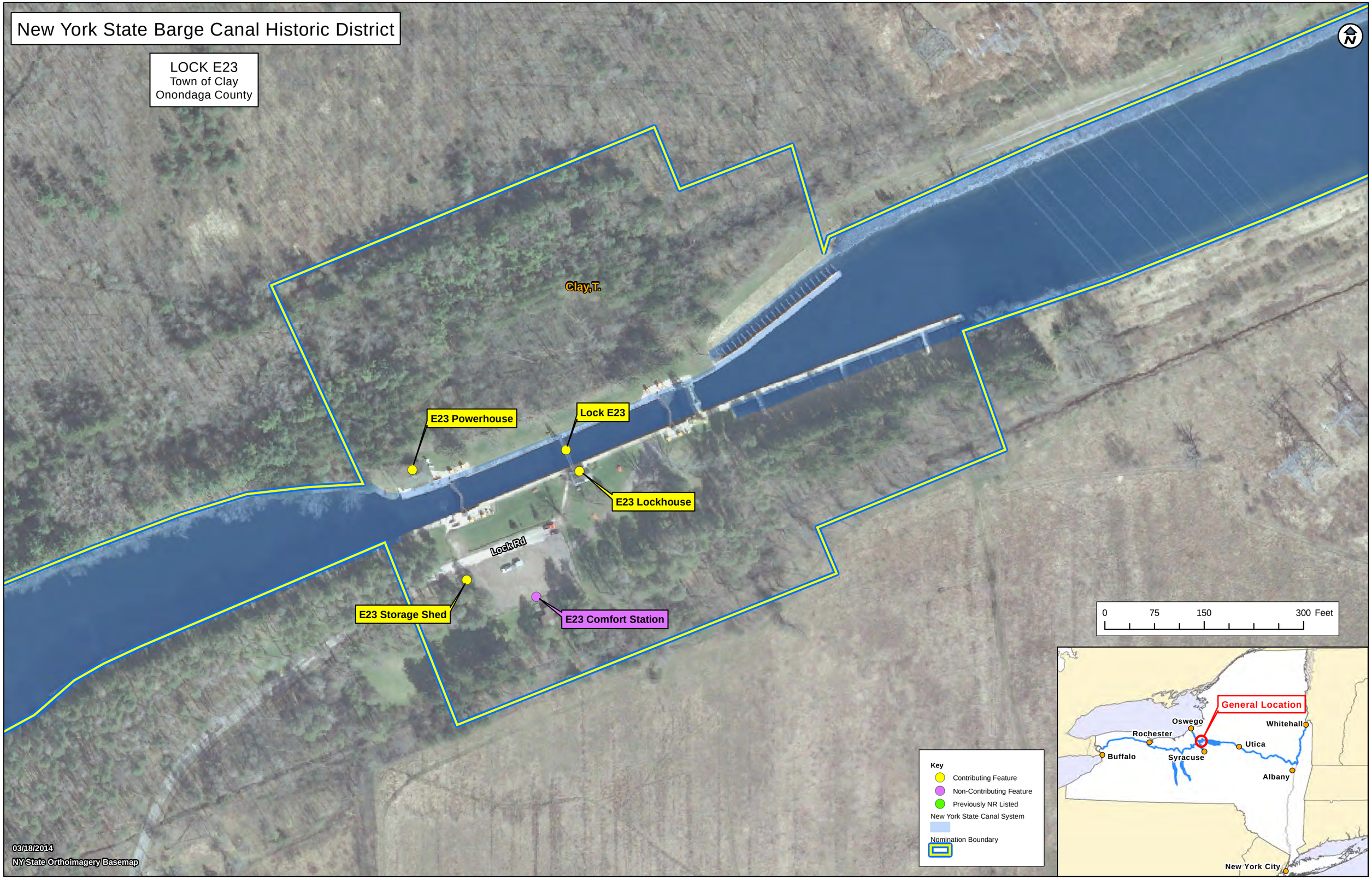
New York State Barge Canal Historic District
LOCK E23
Town of Clay
Onondaga County
Clay,T.
E23 Powerhouse
Lock E23
E23 Lockhouse
Lock Rd
E23 Storage Shed
E23 Comfort Station
0 75 150 300 Feet
Key
Contributing Feature
Non-Contributing Feature
Previously NR Listed
New York State Canal System
Nomination Boundary
General Location
Oswego
Whitehall
Rochester
Utica
Buffalo
Syracuse
Albany
New York City
03/18/2014
NY State Orthoimagery Basemap

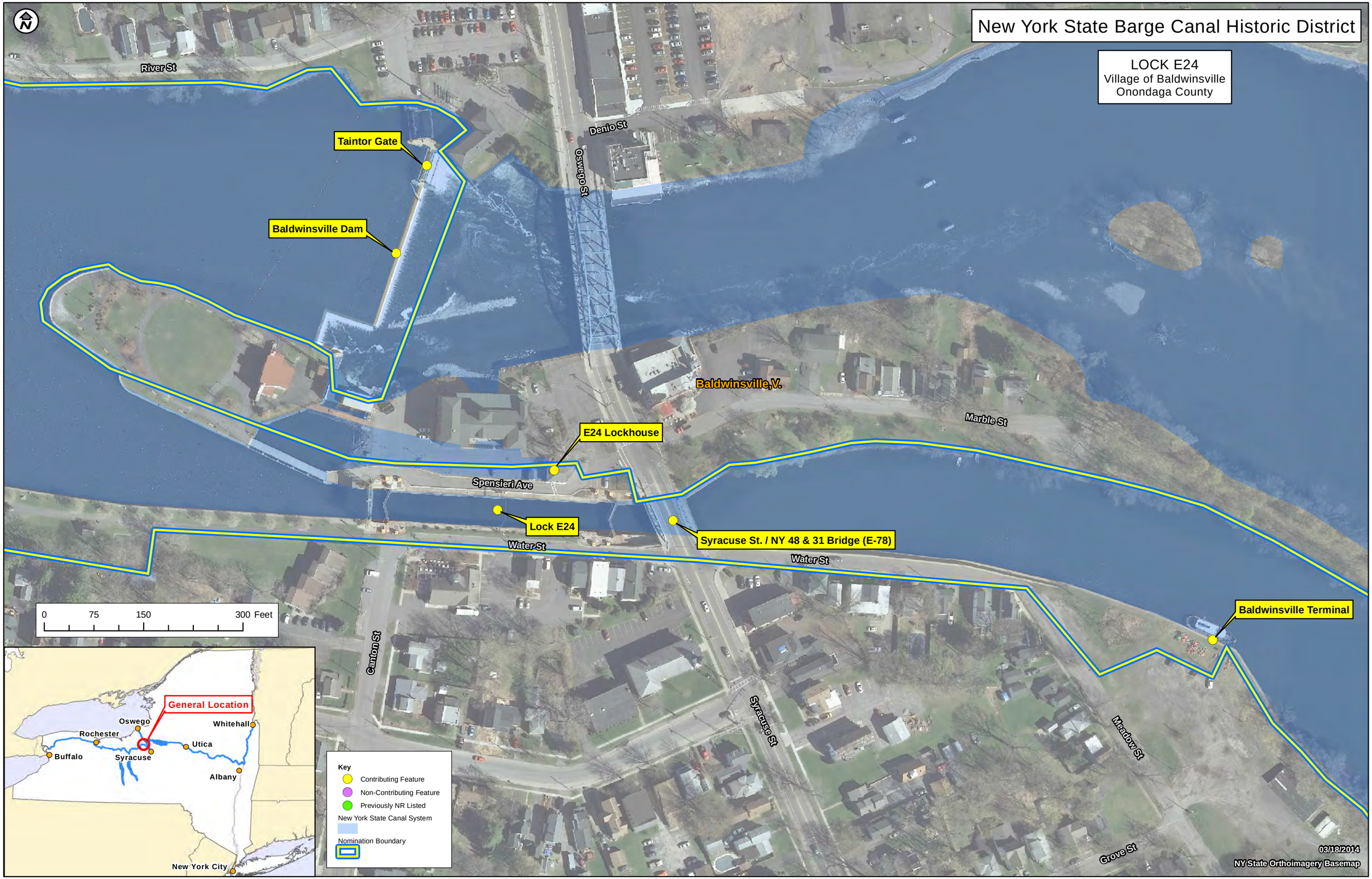
New York State Barge Canal Historic District
LOCK E24
Village of Baldwinsville
Onondaga County
River St
Taintor Gate
Baldwinsville Dam
Denio St
Oswego St
Baldwinsville,V.
Marble St
E24 Lockhouse
Spensieri Ave
Lock E24
Water St
Syracuse St. / NY 48 & 31 Bridge (E-78)
Water St
Baldwinsville Terminal
0 75 150 300 Feet
Canton St
Syracuse St
Meadow St
Grove St
General Location
Oswego
Rochester
Whitehall
Utica
Buffalo
Syracuse
Albany
New York City
Key
Contributing Feature
Non-Contributing Feature
Previously NR Listed
New York State Canal System
Nomination Boundary
03/18/2014
NY State Orthoimagery Basemap

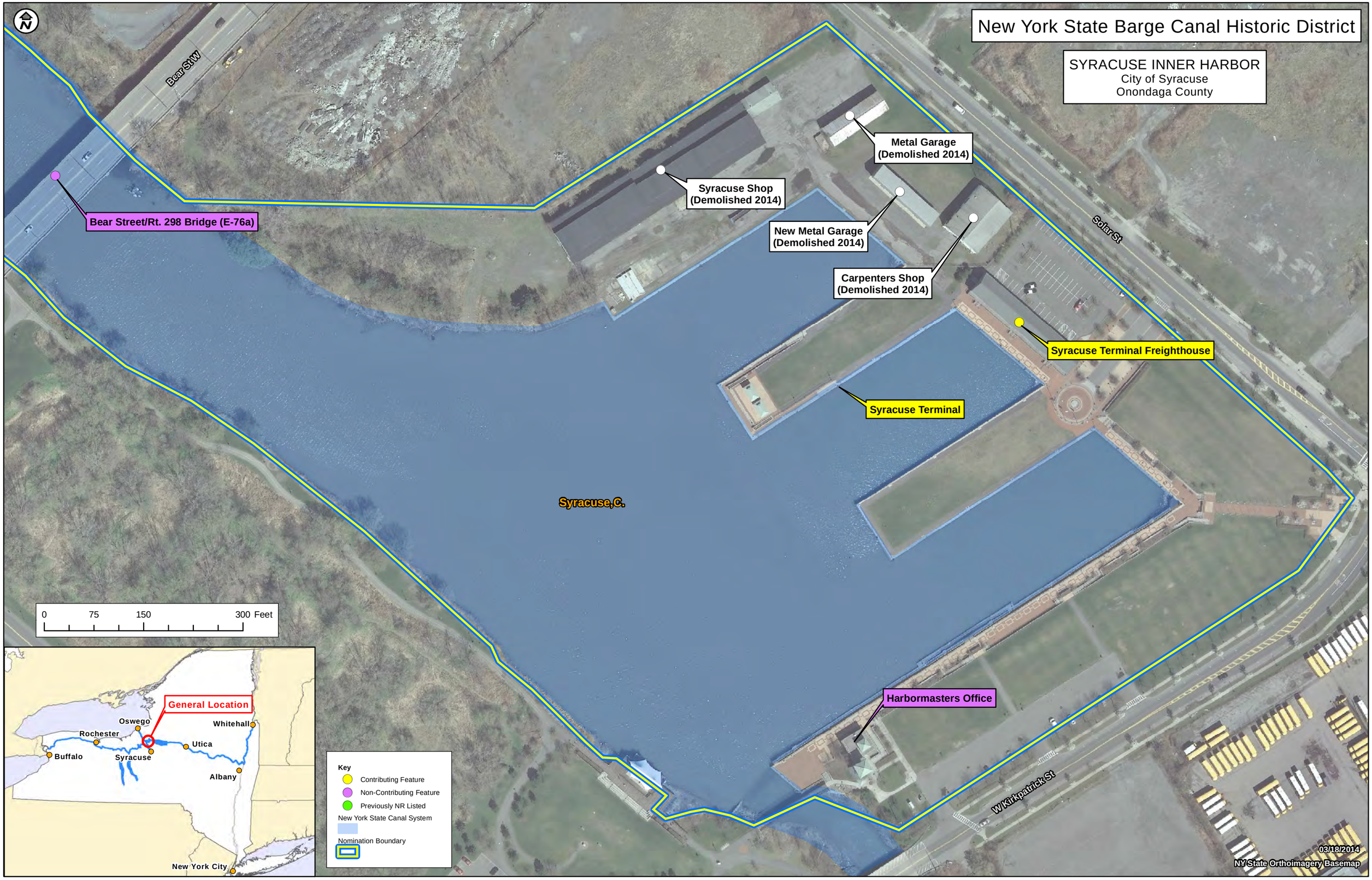
New York State Barge Canal Historic District
SYRACUSE INNER HARBOR
City of Syracuse
Onondaga County
Bear St W
Bear Street/Rt. 298 Bridge (E-76a)
Syracuse Shop
(Demolished 2014)
Metal Garage
(Demolished 2014)
New Metal Garage
(Demolished 2014)
Carpenters Shop
(Demolished 2014)
Solar St
Syracuse Terminal Freighthouse
Syracuse Terminal
Syracuse,C.
Harbormasters Office
W Kirkpatrick St
0 75 150 300 Feet
General Location
Oswego
Whitehall
Rochester
Utica
Buffalo
Syracuse
Albany
New York City
Key
Contributing Feature
Non-Contributing Feature
Previously NR Listed
New York State Canal System
Nomination Boundary
03/18/2014
NY State Orthoimagery Basemap

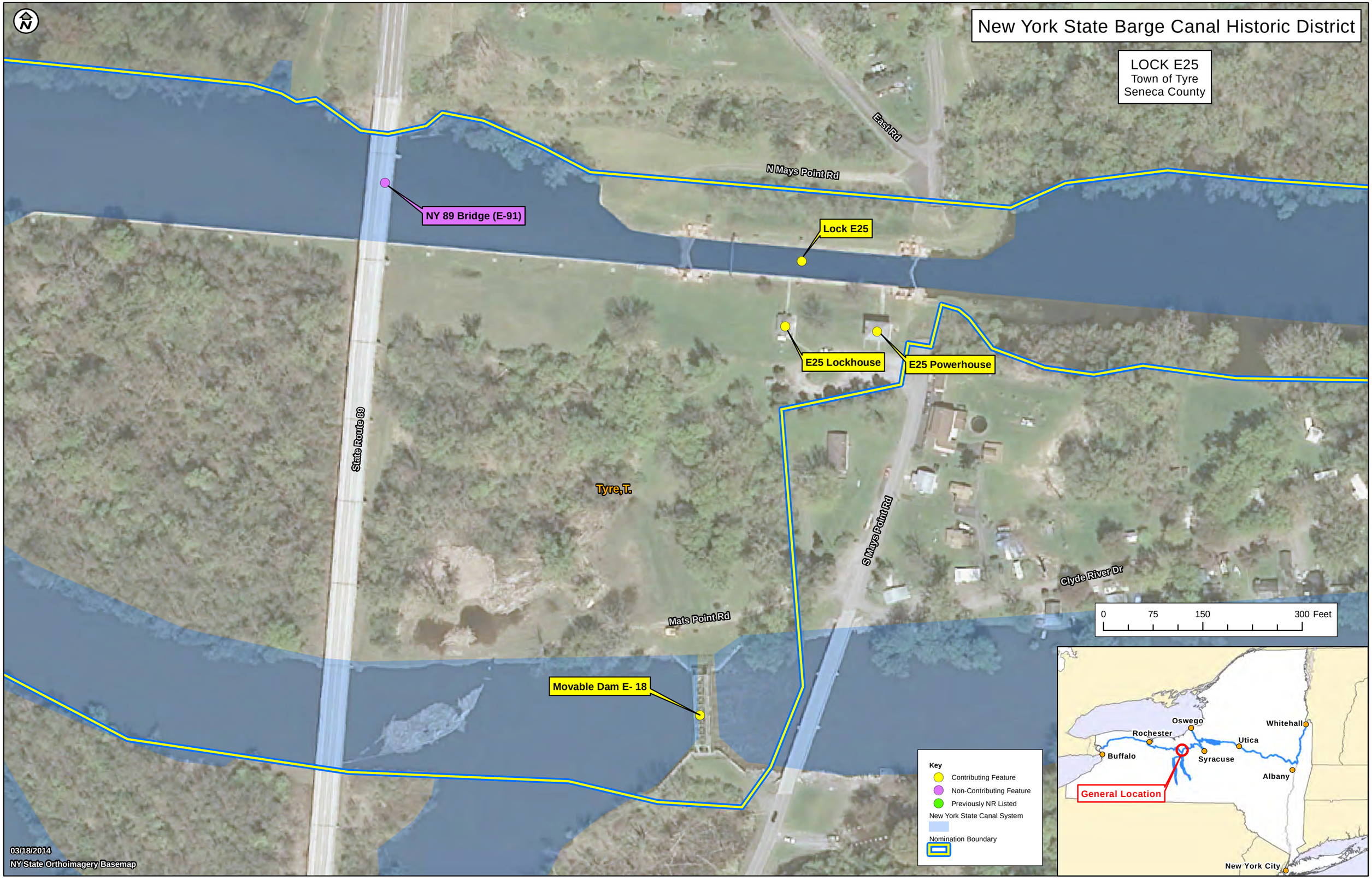
New York State Barge Canal Historic District
LOCK E25
Town of Tyre
Seneca County
East Rd
N Mays Point Rd
NY 89 Bridge (E-91)
Lock E25
E25 Lockhouse
E25 Powerhouse
State Route 89
Tyre, T.
S Mays Point Rd
Clyde River Dr
Mats Point Rd
Movable Dam E- 18
0
75
150
300 Feet
Key
Contributing Feature
Non-Contributing Feature
Previously NR Listed
New York State Canal System
Nomination Boundary
Oswego
Whitehall
Rochester
Utica
Buffalo
Syracuse
Albany
General Location
New York City
03/18/2014
NY State Orthoimagery Basemap

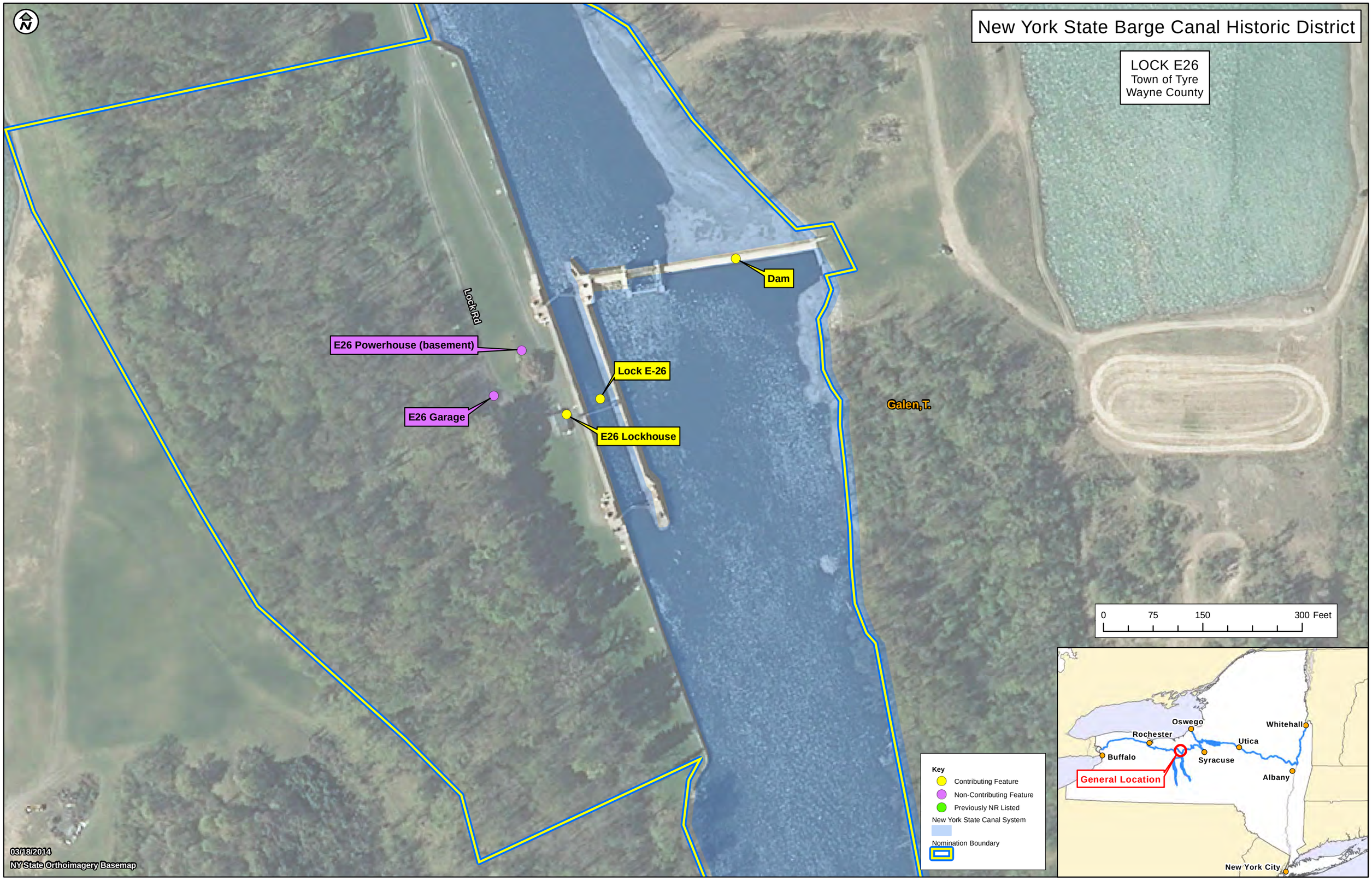
New York State Barge Canal Historic District
LOCK E26
Town of Tyre
Wayne County
Dam
Lock Rd
E26 Powerhouse (basement)
Lock E-26
E26 Garage
E26 Lockhouse
Galen, T.
0
75
150
300 Feet
Key
Contributing Feature
Non-Contributing Feature
Previously NR Listed
New York State Canal System
Nomination Boundary
Oswego
Whitehall
Rochester
Utica
Buffalo
Syracuse
Albany
General Location
New York City
03/18/2014
NY State Orthoimagery Basemap

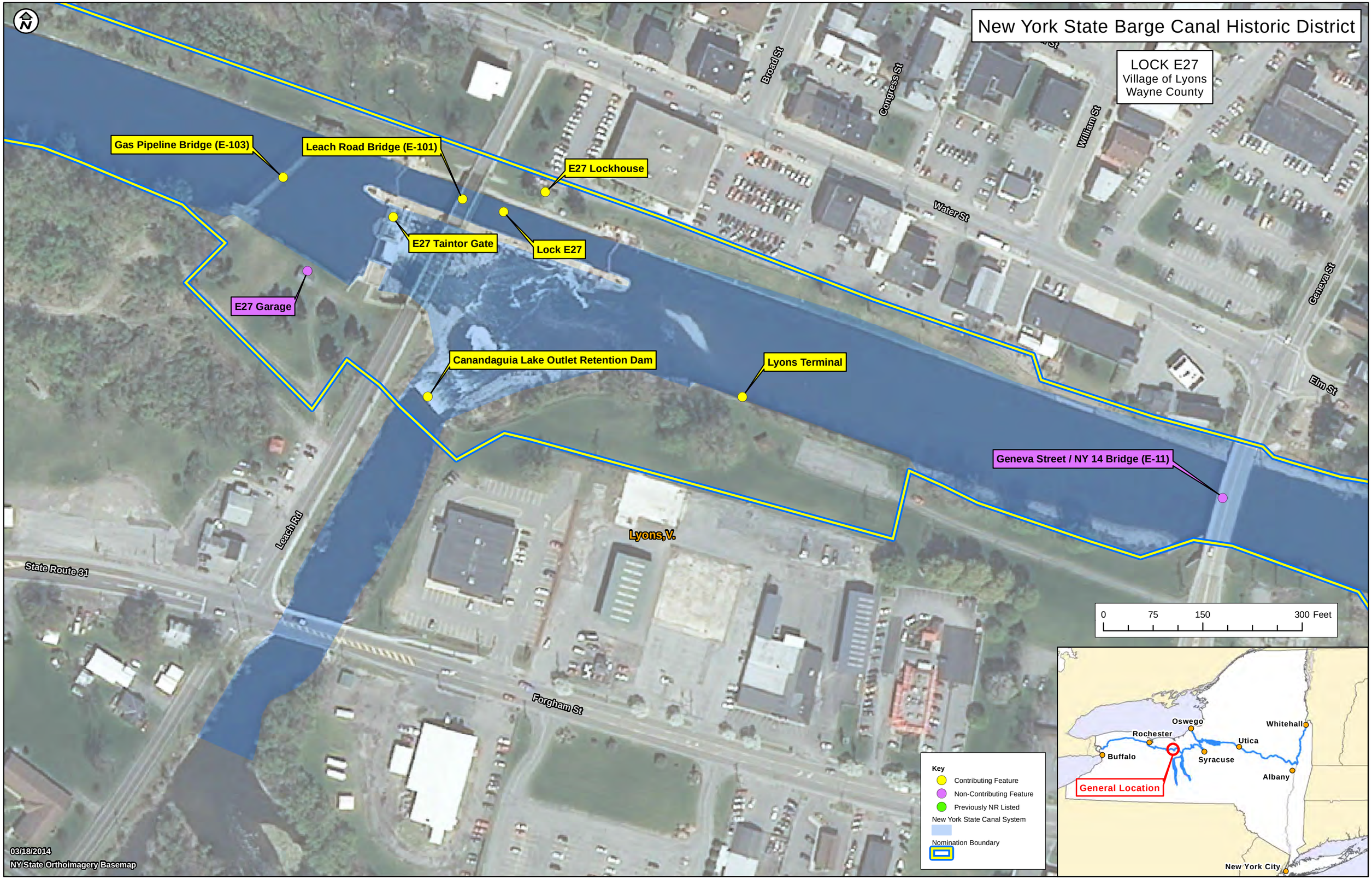
New York State Barge Canal Historic District
LOCK E27
Village of Lyons
Wayne County
Gas Pipeline Bridge (E-103)
Leach Road Bridge (E-101)
E27 Lockhouse
E27 Taintor Gate
Lock E27
E27 Garage
Canandaguia Lake Outlet Retention Dam
Lyons Terminal
Geneva Street / NY 14 Bridge (E-11)
Broad St
Congress St
William St
Water St
Geneva St
Elm St
Leach Rd
State Route 31
Lyons, V.
Forgham St
0
75
150
300 Feet
Key
Contributing Feature
Non-Contributing Feature
Previously NR Listed
New York State Canal System
Nomination Boundary
Oswego
Whitehall
Rochester
Utica
Buffalo
Syracuse
Albany
General Location
New York City
03/18/2014
NY State Orthoimagery Basemap

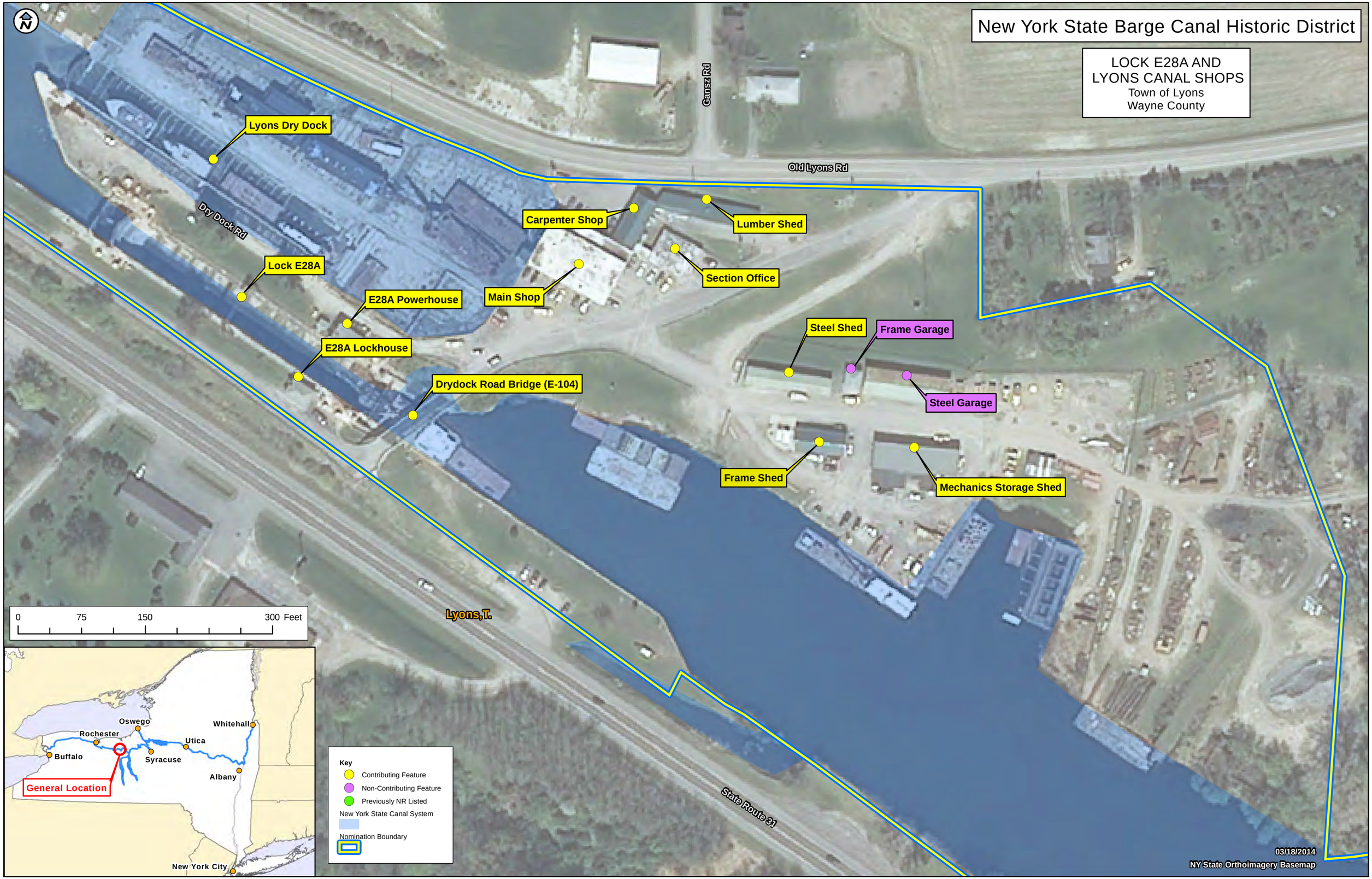
New York State Barge Canal Historic District
LOCK E28A AND
LYONS CANAL SHOPS
Town of Lyons
Wayne County
Lyons Dry Dock
Dry Dock Rd
Lock E28A
E28A Powerhouse
E28A Lockhouse
Drydock Road Bridge (E-104)
Main Shop
Carpenter Shop
Lumber Shed
Section Office
Gansz Rd
Old Lyons Rd
Steel Shed
Frame Garage
Steel Garage
Frame Shed
Mechanics Storage Shed
Lyons,T.
State Route 31
0
75
150
300 Feet
Oswego
Rochester
Buffalo
Syracuse
Utica
Whitehall
Albany
New York City
General Location
Key
Contributing Feature
Non-Contributing Feature
Previously NR Listed
New York State Canal System
Nomination Boundary
03/18/2014
NY State Orthoimagery Basemap

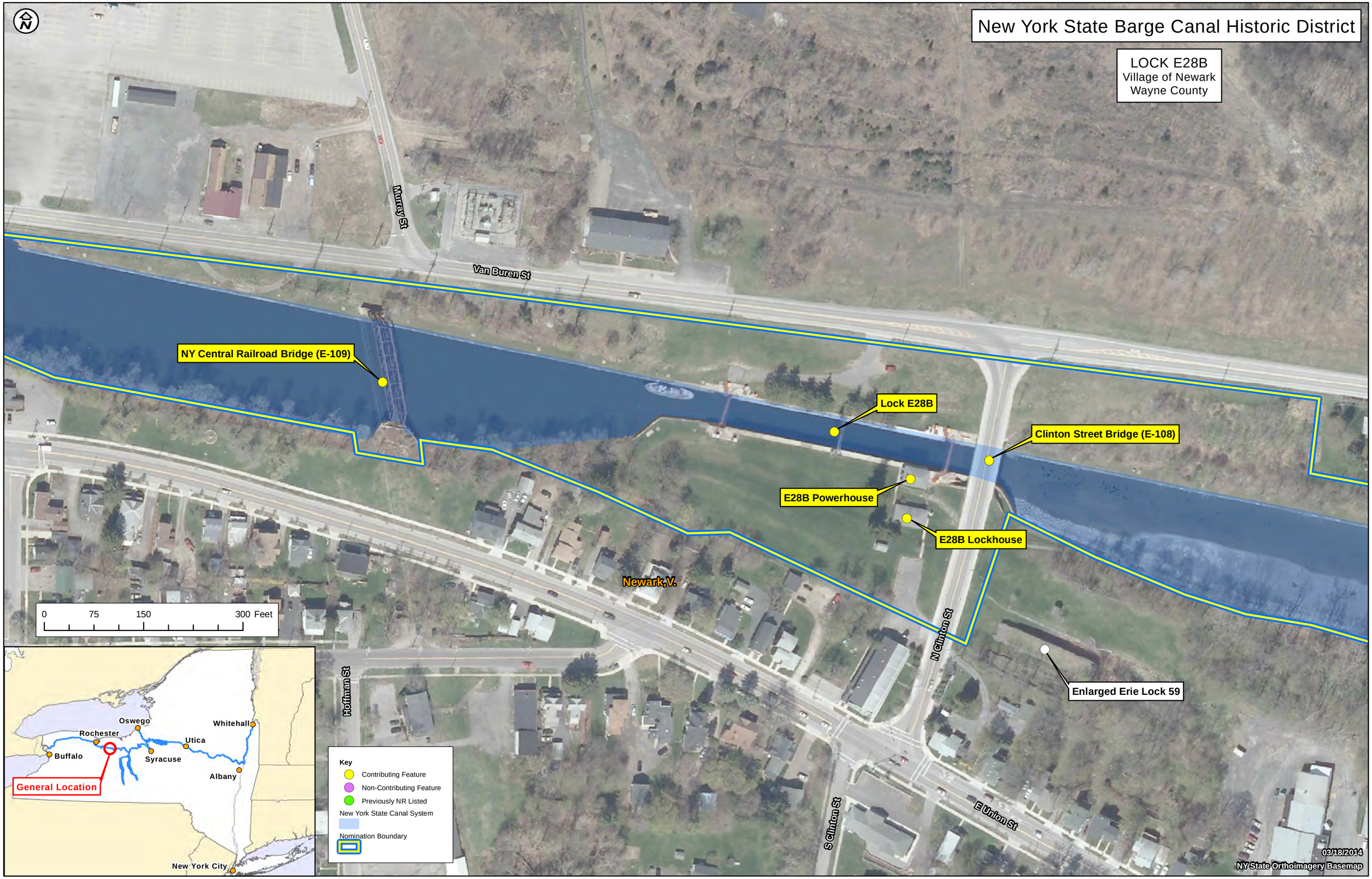
New York State Barge Canal Historic District
LOCK E28B
Village of Newark
Wayne County
Murray St
Van Buren St
NY Central Railroad Bridge (E-109)
Lock E28B
Clinton Street Bridge (E-108)
E28B Powerhouse
E28B Lockhouse
Newark, V.
N Clinton St
Enlarged Erie Lock 59
Hoffman St
S Clinton St
E Union St
0 75 150 300 Feet
Oswego
Whitehall
Rochester
Utica
Buffalo
Syracuse
Albany
General Location
New York City
Key
Contributing Feature
Non-Contributing Feature
Previously NR Listed
New York State Canal System
Nomination Boundary
03/18/2014
NY State Orthoimagery Basemap

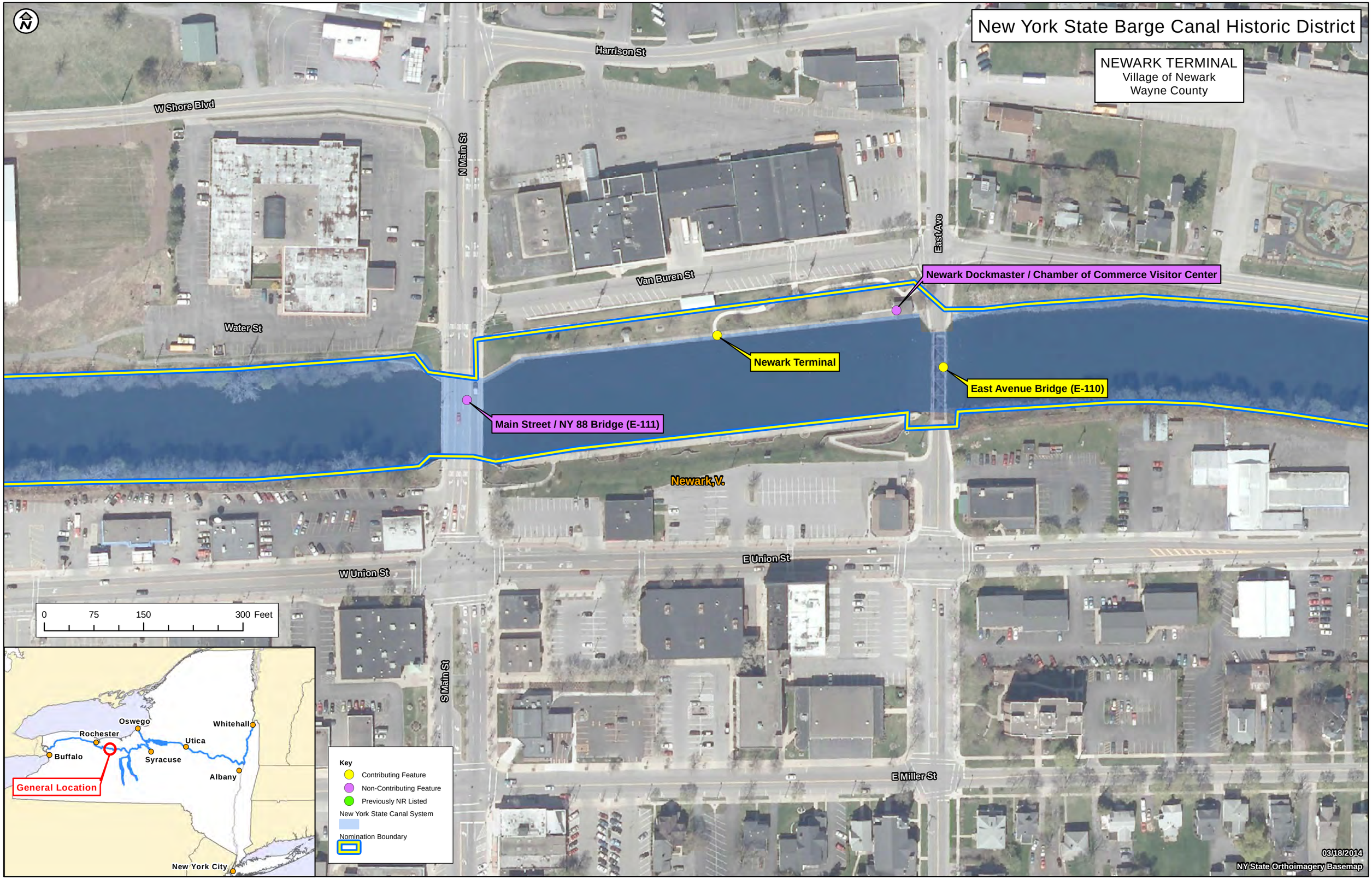
New York State Barge Canal Historic District
NEWARK TERMINAL
Village of Newark
Wayne County
Harrison St
W Shore Blvd
N Main St
East Ave
Van Buren St
Water St
Newark Dockmaster / Chamber of Commerce Visitor Center
Newark Terminal
East Avenue Bridge (E-110)
Main Street / NY 88 Bridge (E-111)
Newark,V.
E Union St
W Union St
S Main St
E Miller St
0 75 150 300 Feet
Oswego
Whitehall
Rochester
Utica
Buffalo
Syracuse
Albany
General Location
New York City
Key
Contributing Feature
Non-Contributing Feature
Previously NR Listed
New York State Canal System
Nomination Boundary
03/18/2014
NY State Orthoimagery Basemap

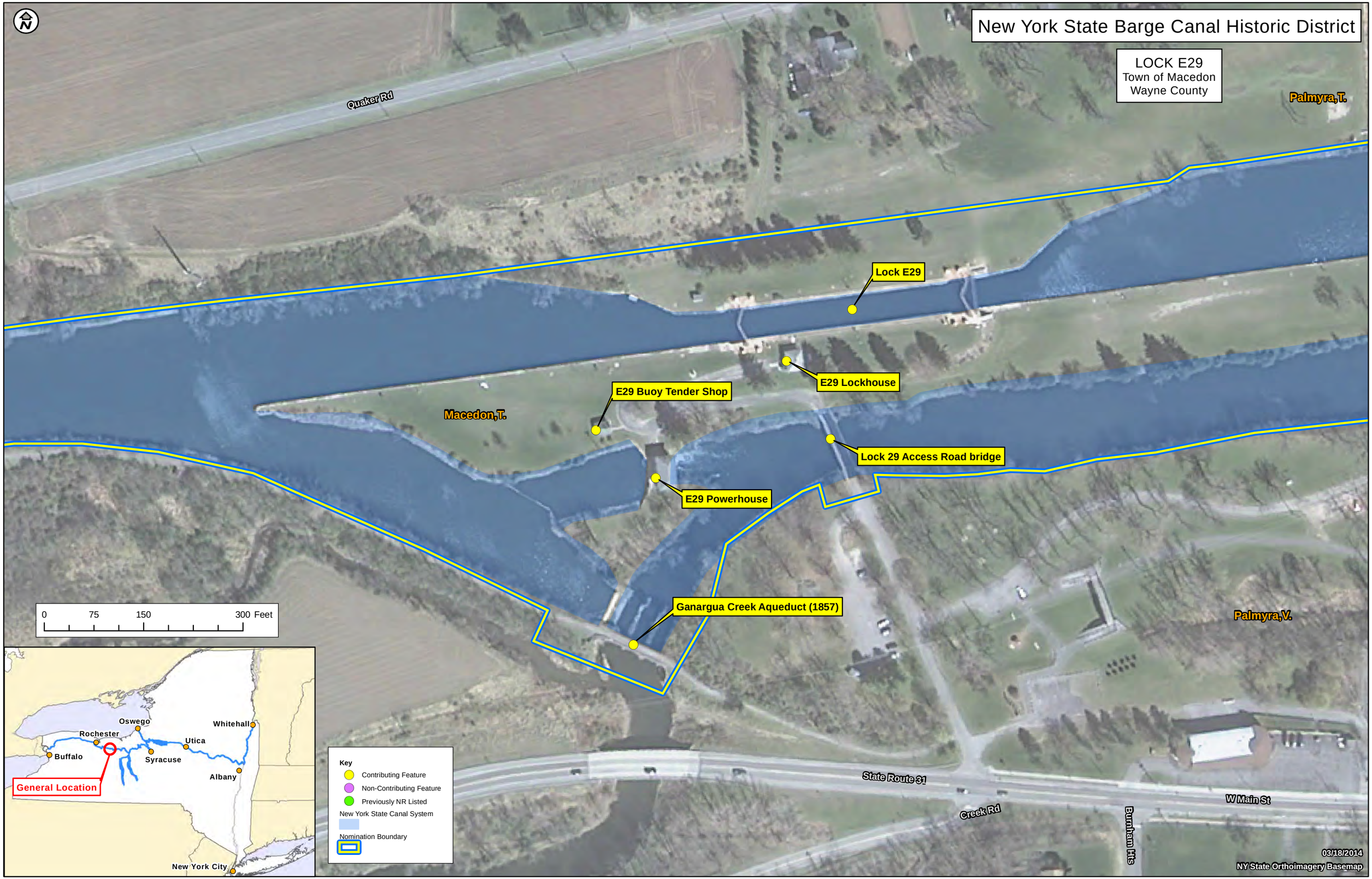
New York State Barge Canal Historic District
LOCK E29
Town of Macedon
Wayne County
Palmyra,T.
Quaker Rd
Lock E29
E29 Lockhouse
E29 Buoy Tender Shop
Macedon,T.
Lock 29 Access Road bridge
E29 Powerhouse
Ganargua Creek Aqueduct (1857)
Palmyra,V.
0 75 150 300 Feet
Oswego
Whitehall
Rochester
Utica
Buffalo
Syracuse
Albany
General Location
New York City
Key
Contributing Feature
Non-Contributing Feature
Previously NR Listed
New York State Canal System
Nomination Boundary
State Route 31
Creek Rd
W Main St
Burnham Hts
03/18/2014
NY State Orthoimagery Basemap

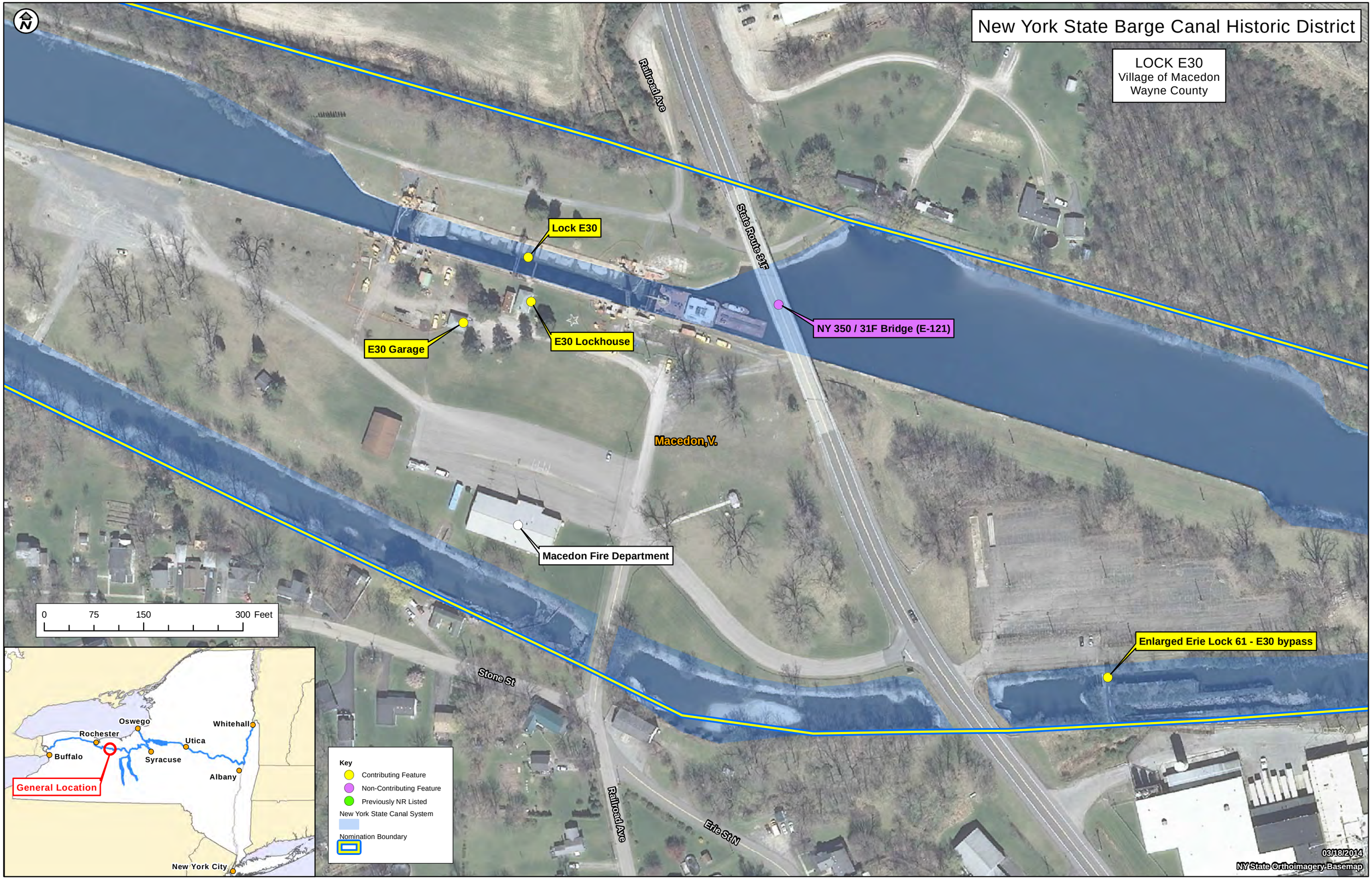
New York State Barge Canal Historic District
LOCK E30
Village of Macedon
Wayne County
Railroad Ave
State Route 31F
Lock E30
E30 Garage
E30 Lockhouse
NY 350 / 31F Bridge (E-121)
Macedon,V.
Macedon Fire Department
Enlarged Erie Lock 61 - E30 bypass
Stone St
Railroad Ave
Erie St N
0 75 150 300 Feet
Oswego
Whitehall
Rochester
Utica
Buffalo
Syracuse
Albany
General Location
New York City
Key
Contributing Feature
Non-Contributing Feature
Previously NR Listed
New York State Canal System
Nomination Boundary
03/18/2014
NY State Orthoimagery Basemap

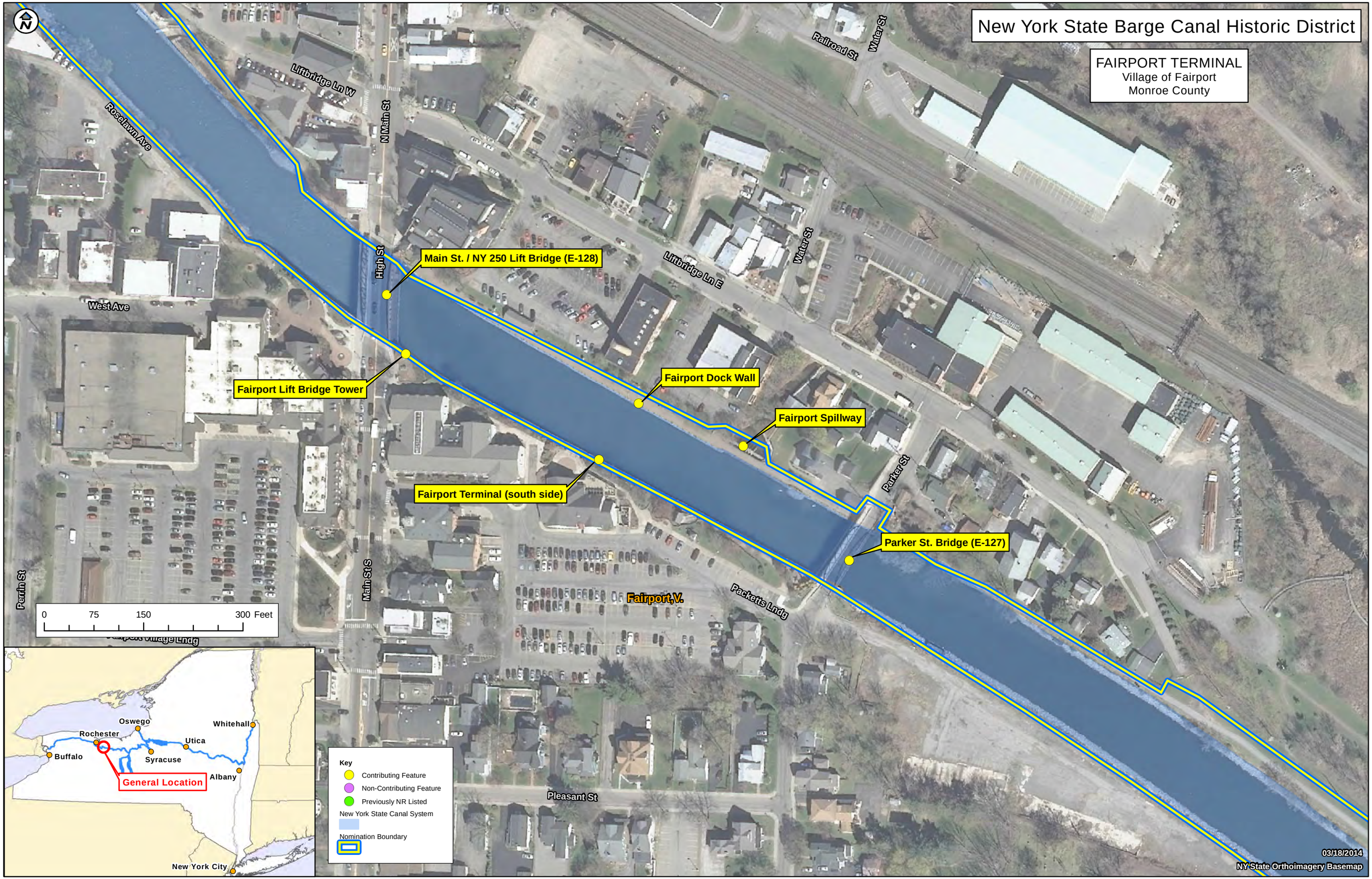
New York State Barge Canal Historic District
FAIRPORT TERMINAL
Village of Fairport
Monroe County
Main St. / NY 250 Lift Bridge (E-128)
Fairport Lift Bridge Tower
Fairport Dock Wall
Fairport Spillway
Fairport Terminal (south side)
Parker St. Bridge (E-127)
Fairport,V.
Liftbridge Ln W
N Main St
Roselawn Ave
High St
West Ave
Liftbridge Ln E
Water St
Railroad St
Parker St
Packetts Lndg
Main St S
Perrin St
Pleasant St
0 75 150 300 Feet
Oswego
Rochester
Buffalo
Syracuse
Utica
Whitehall
Albany
New York City
General Location
Key
Contributing Feature
Non-Contributing Feature
Previously NR Listed
New York State Canal System
Nomination Boundary
03/18/2014
NY State Orthoimagery Basemap

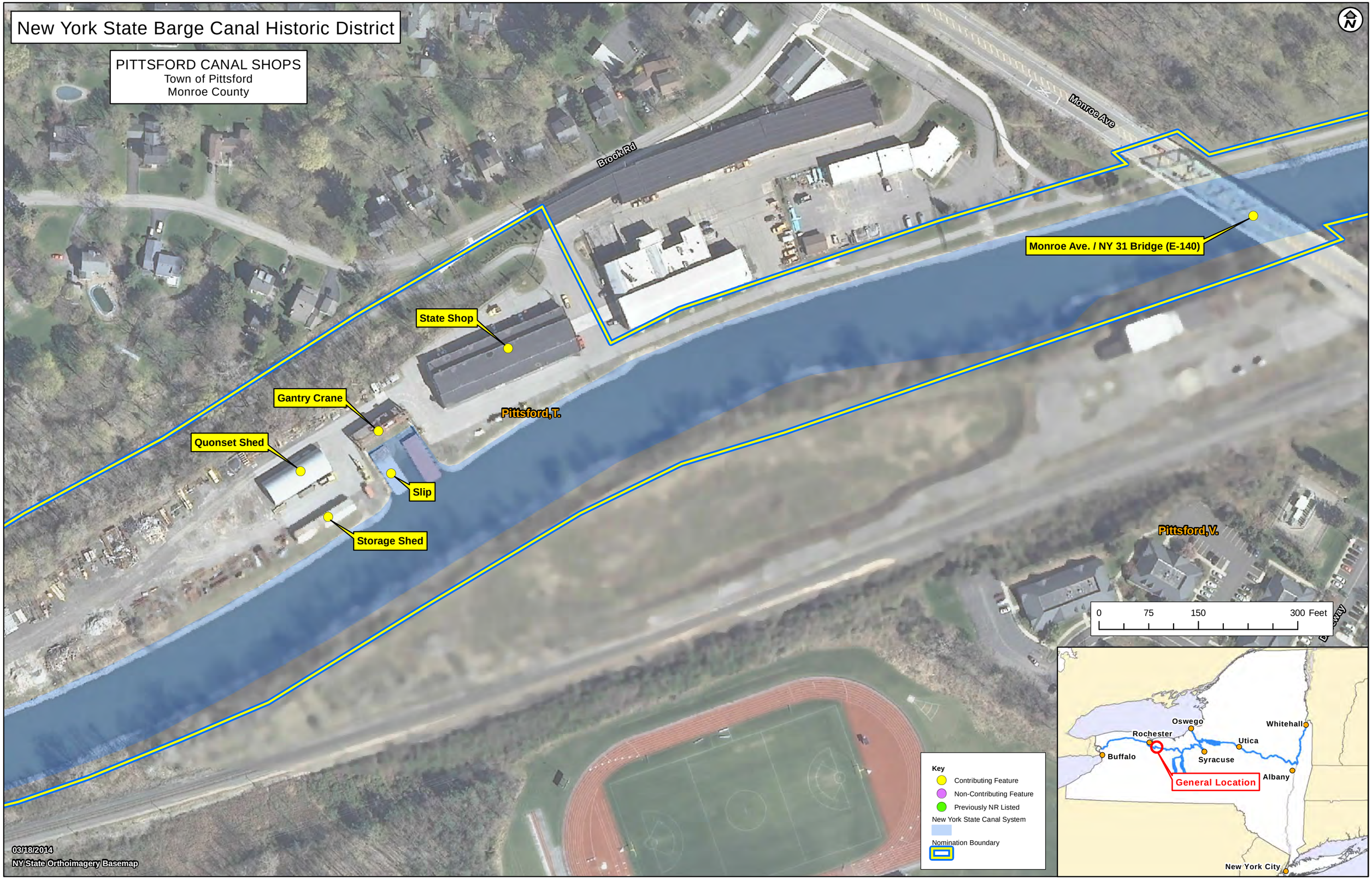
New York State Barge Canal Historic District
PITTSFORD CANAL SHOPS
Town of Pittsford
Monroe County
Brook Rd
Monroe Ave
Monroe Ave. / NY 31 Bridge (E-140)
State Shop
Gantry Crane
Quonset Shed
Slip
Storage Shed
Pittsford, T.
Pittsford, V.
0 75 150 300 Feet
Key
Contributing Feature
Non-Contributing Feature
Previously NR Listed
New York State Canal System
Nomination Boundary
Oswego
Whitehall
Rochester
Utica
Buffalo
Syracuse
Albany
General Location
New York City
03/18/2014
NY State Orthoimagery Basemap

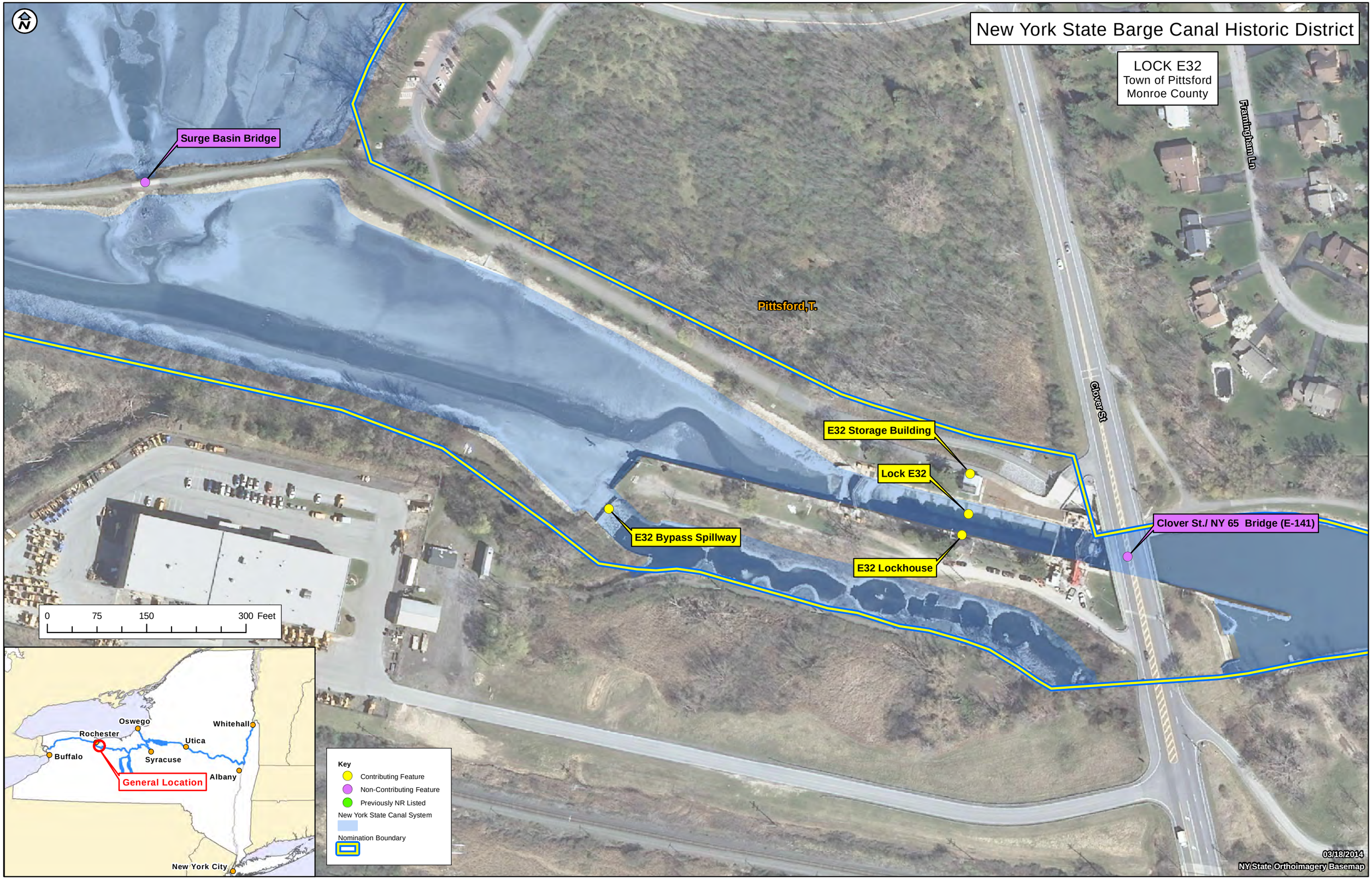
New York State Barge Canal Historic District
LOCK E32
Town of Pittsford
Monroe County
Surge Basin Bridge
Pittsford,T.
Framingham Ln
Clover St
E32 Storage Building
Lock E32
E32 Bypass Spillway
E32 Lockhouse
Clover St./ NY 65 Bridge (E-141)
0 75 150 300 Feet
Oswego
Whitehall
Rochester
Utica
Buffalo
Syracuse
Albany
General Location
New York City
Key
Contributing Feature
Non-Contributing Feature
Previously NR Listed
New York State Canal System
Nomination Boundary
03/18/2014
NY State Orthoimagery Basemap

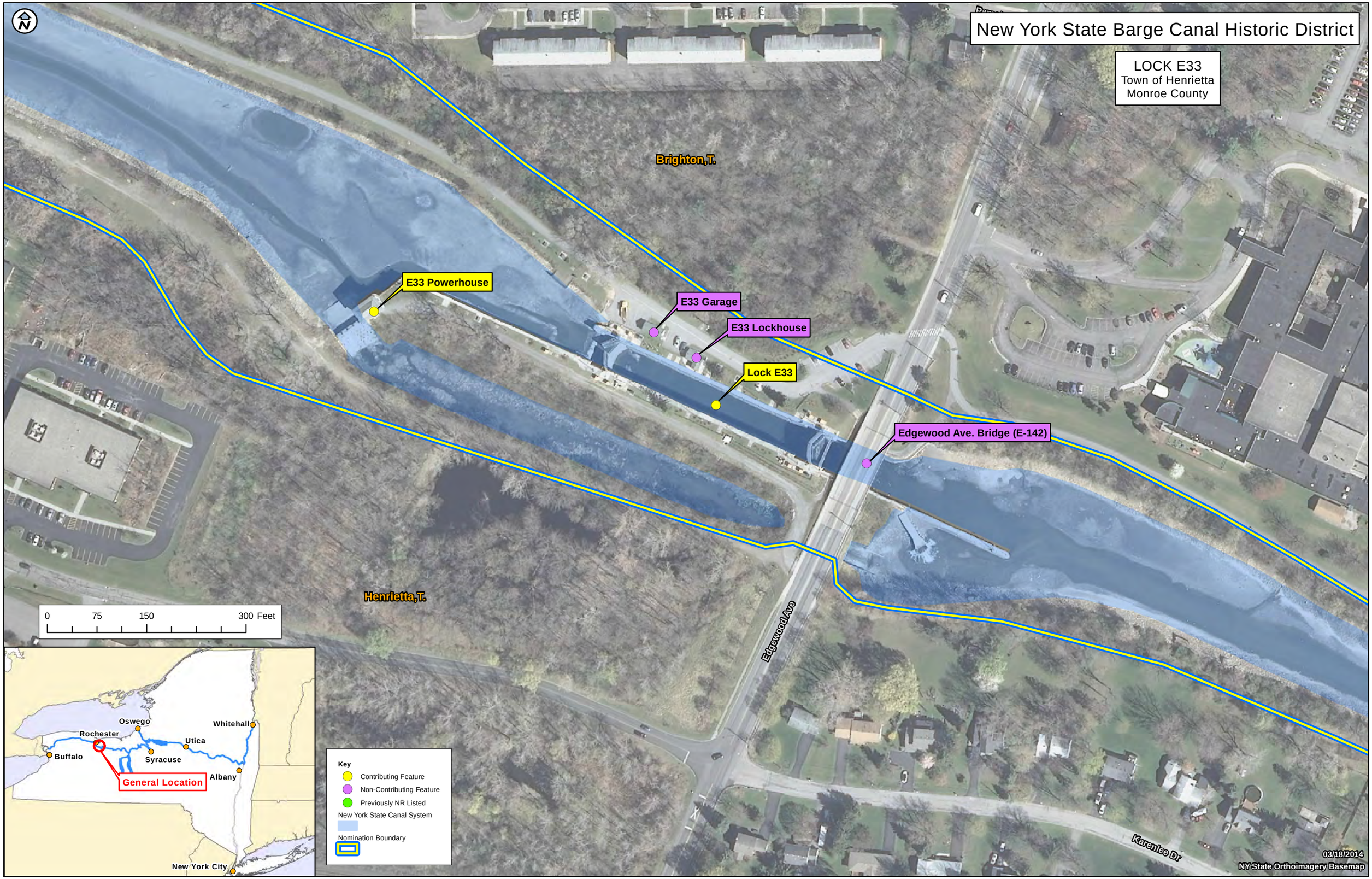
New York State Barge Canal Historic District
LOCK E33
Town of Henrietta
Monroe County
Brighton,T.
Henrietta,T.
E33 Powerhouse
E33 Garage
E33 Lockhouse
Lock E33
Edgewood Ave. Bridge (E-142)
Edgewood Ave
Karenlee Dr
0 75 150 300 Feet
Oswego
Whitehall
Rochester
Utica
Buffalo
Syracuse
Albany
General Location
New York City
Key
Contributing Feature
Non-Contributing Feature
Previously NR Listed
New York State Canal System
Nomination Boundary
03/18/2014
NY State Orthoimagery Basemap