New York State Barge Canal Historic District

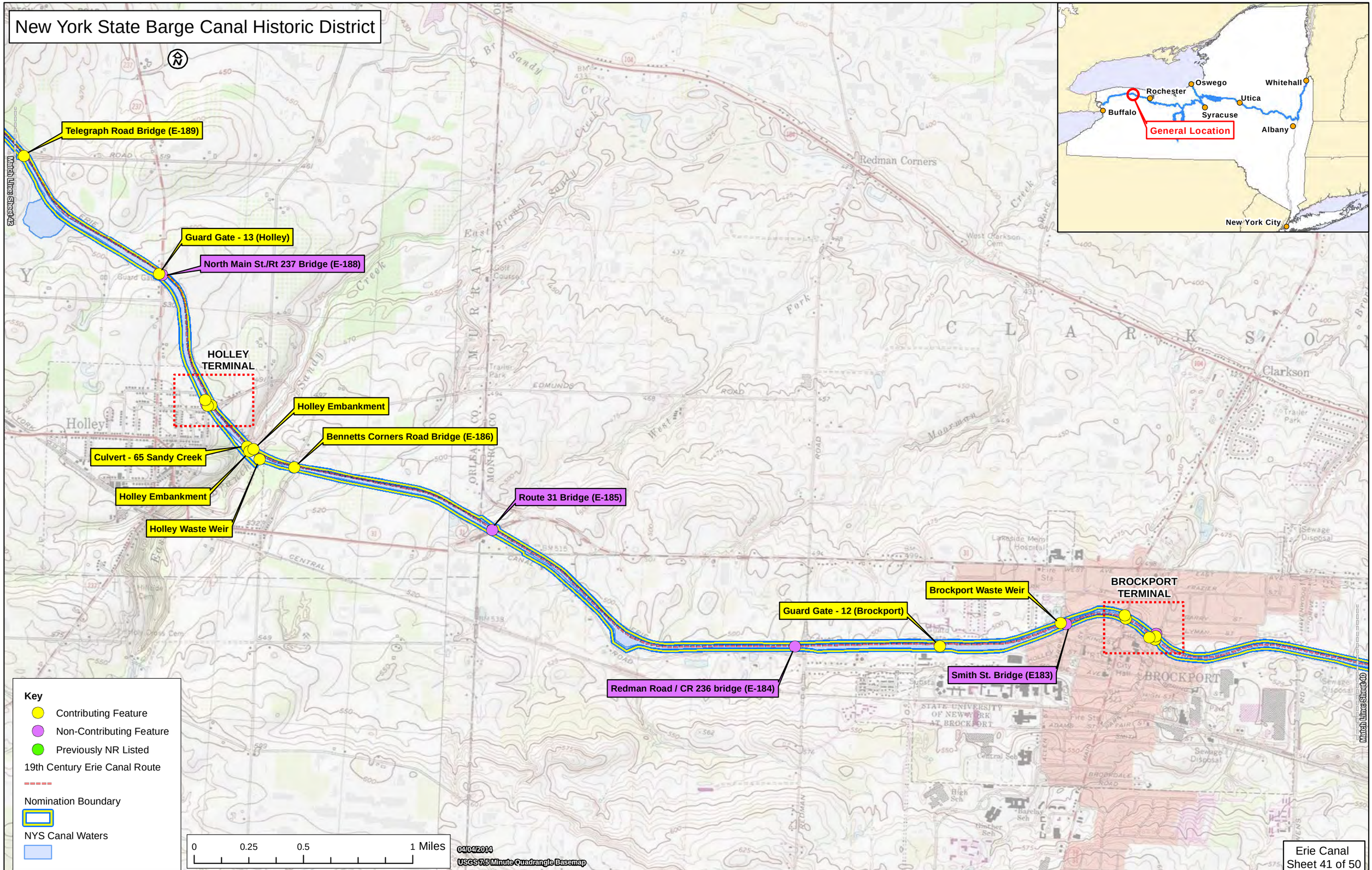

New York State Barge Canal Historic District

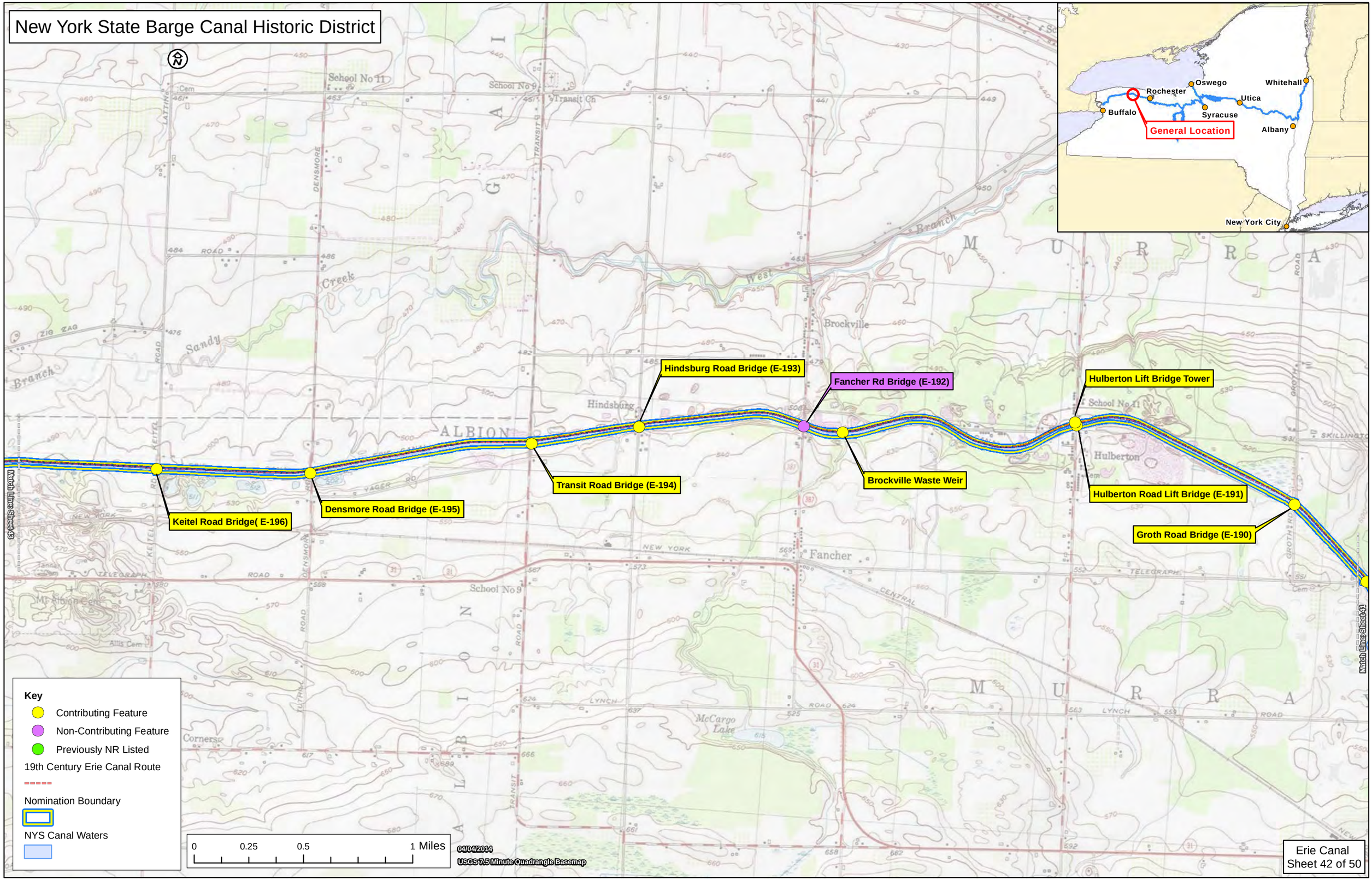

New York State Barge Canal Historic District

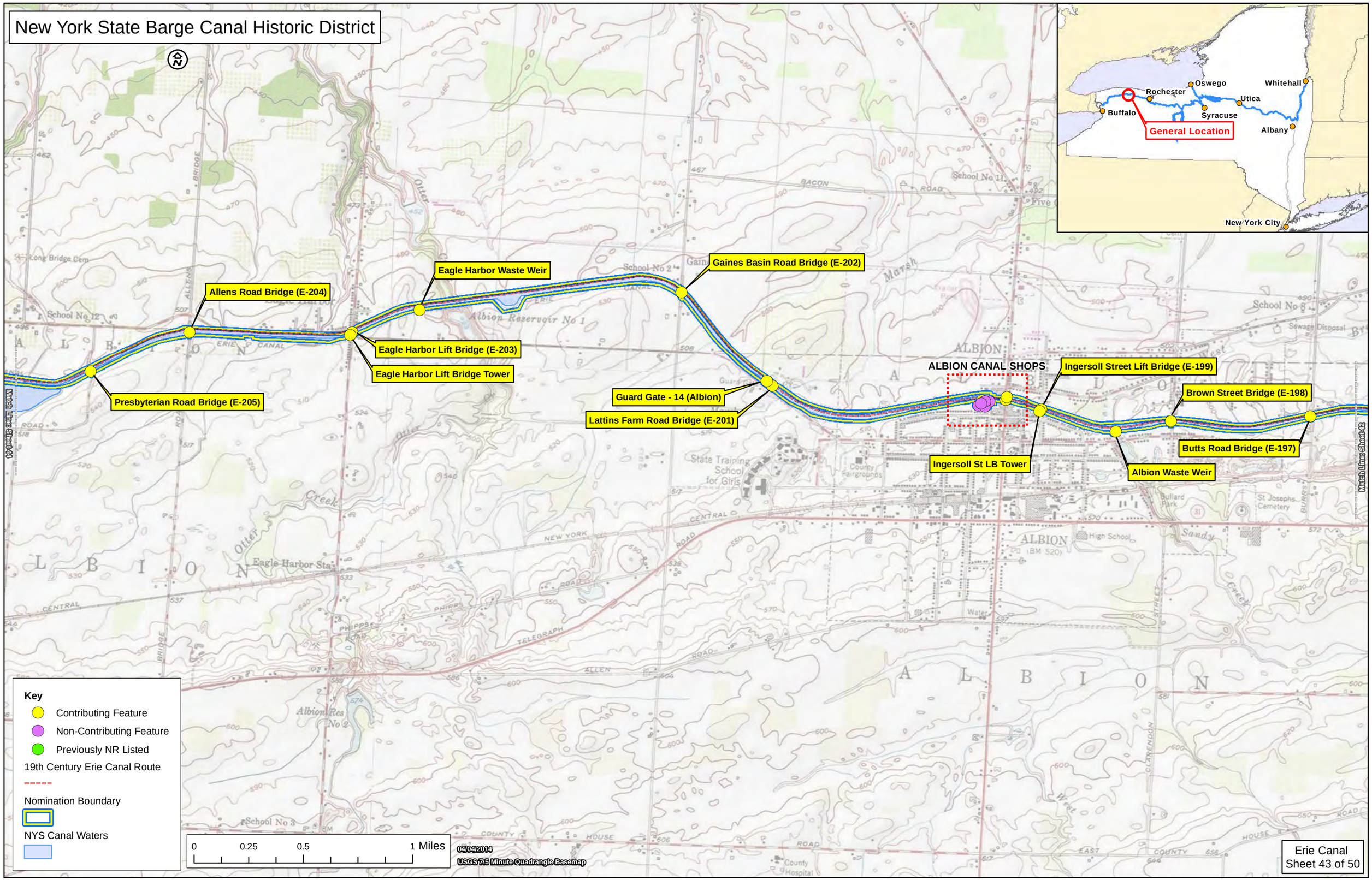

New York State Barge Canal Historic District

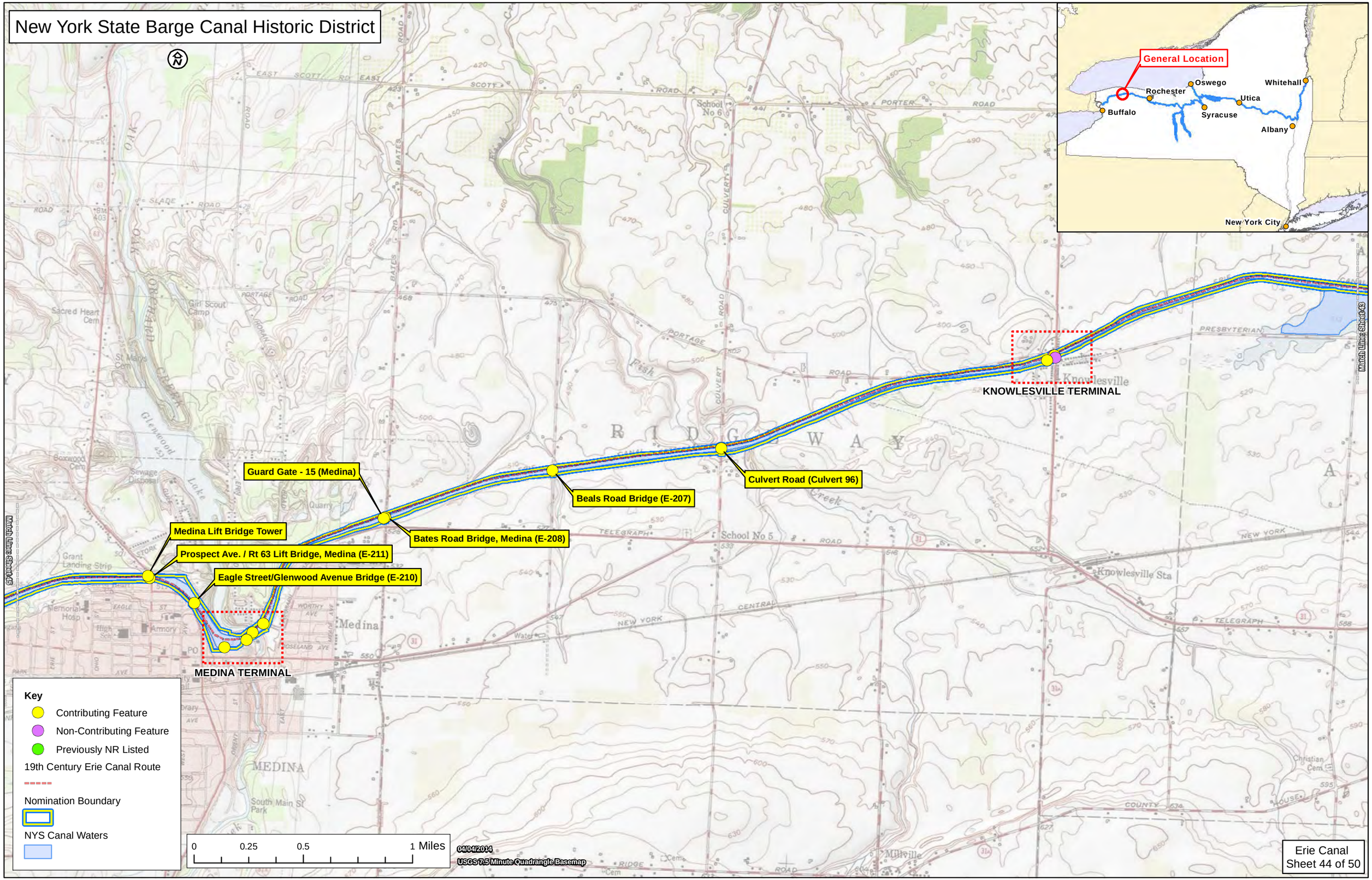

New York State Barge Canal Historic District

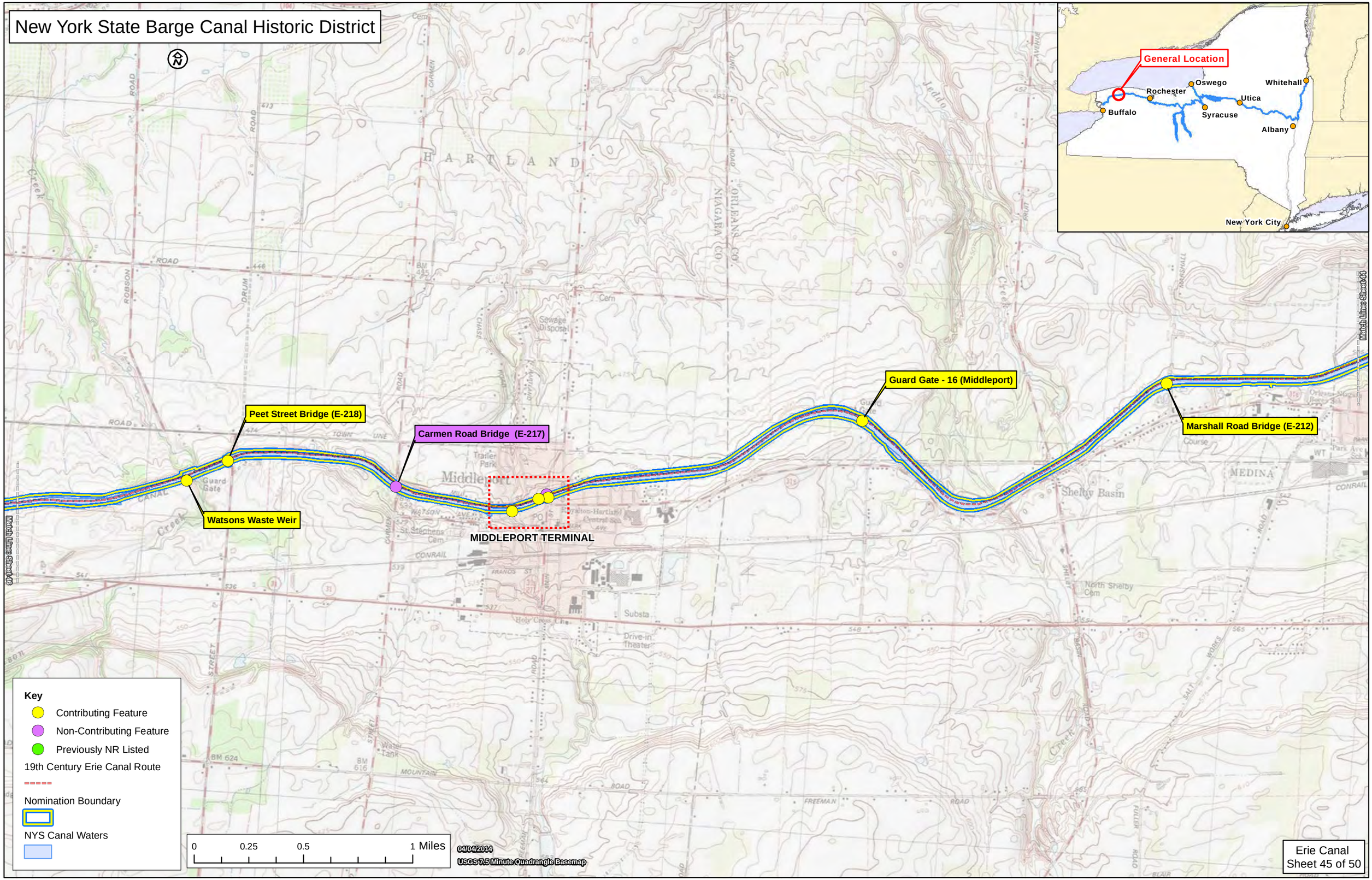

New York State Barge Canal Historic District

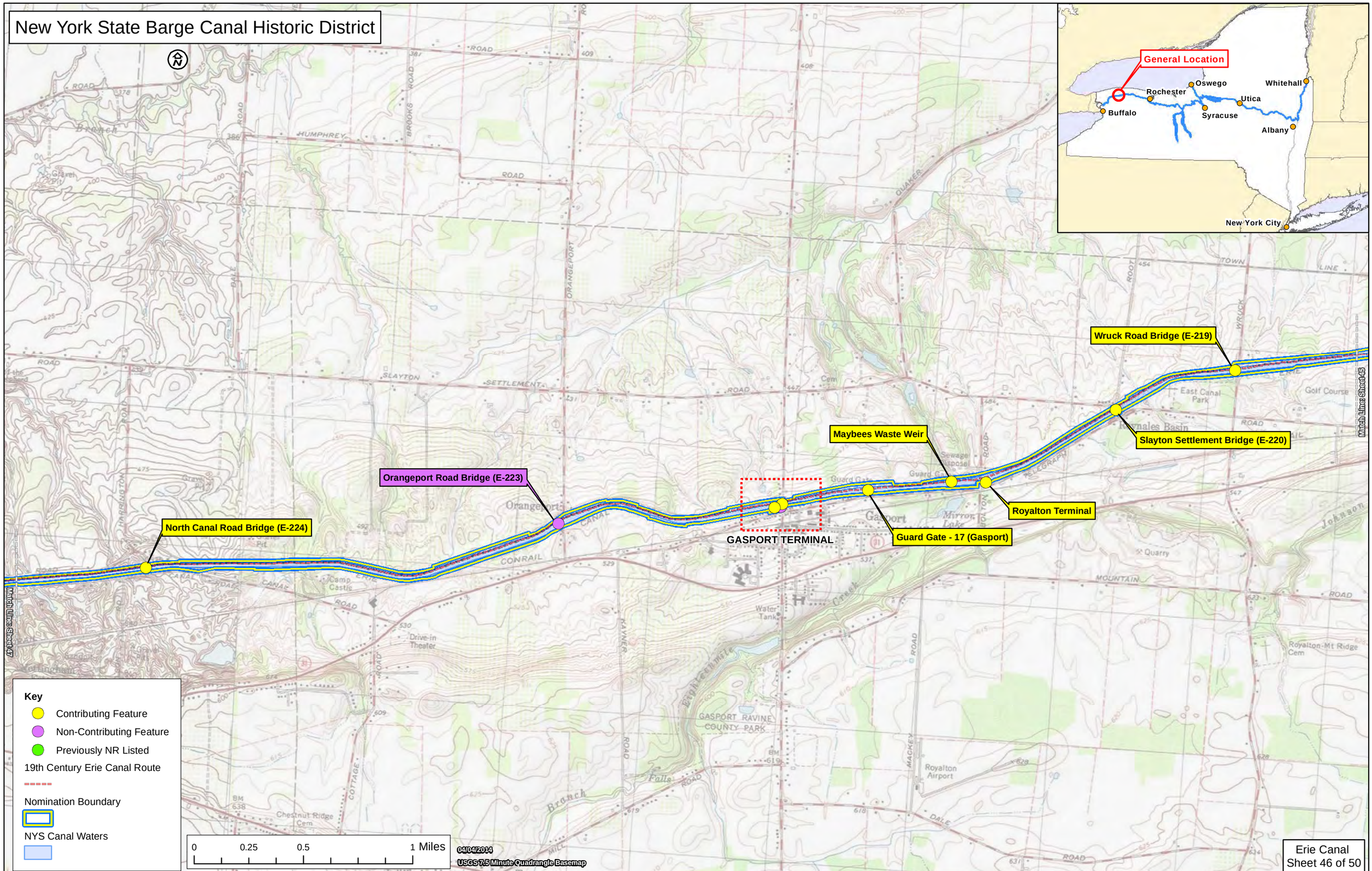

New York State Barge Canal Historic District

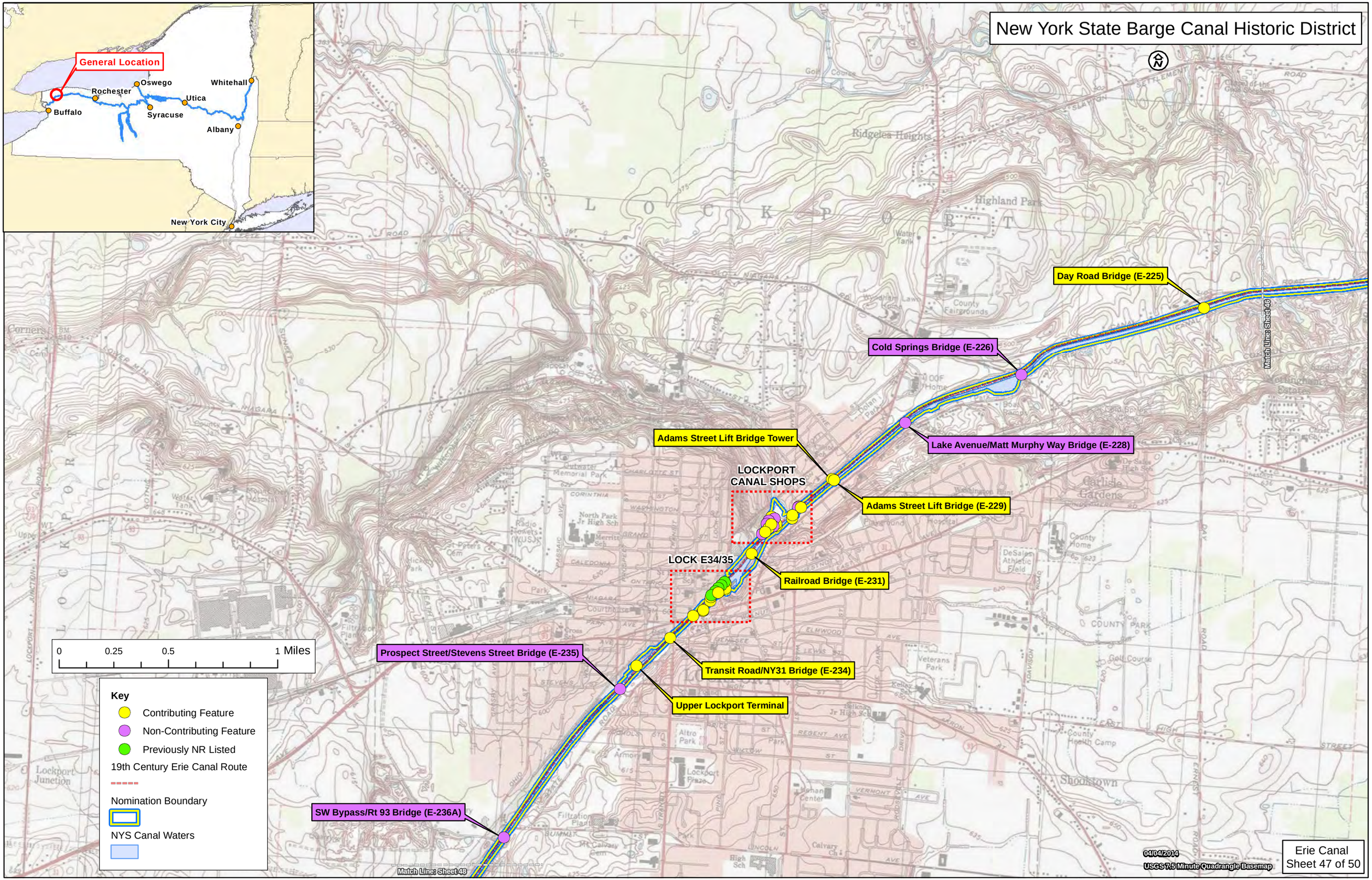

New York State Barge Canal Historic District

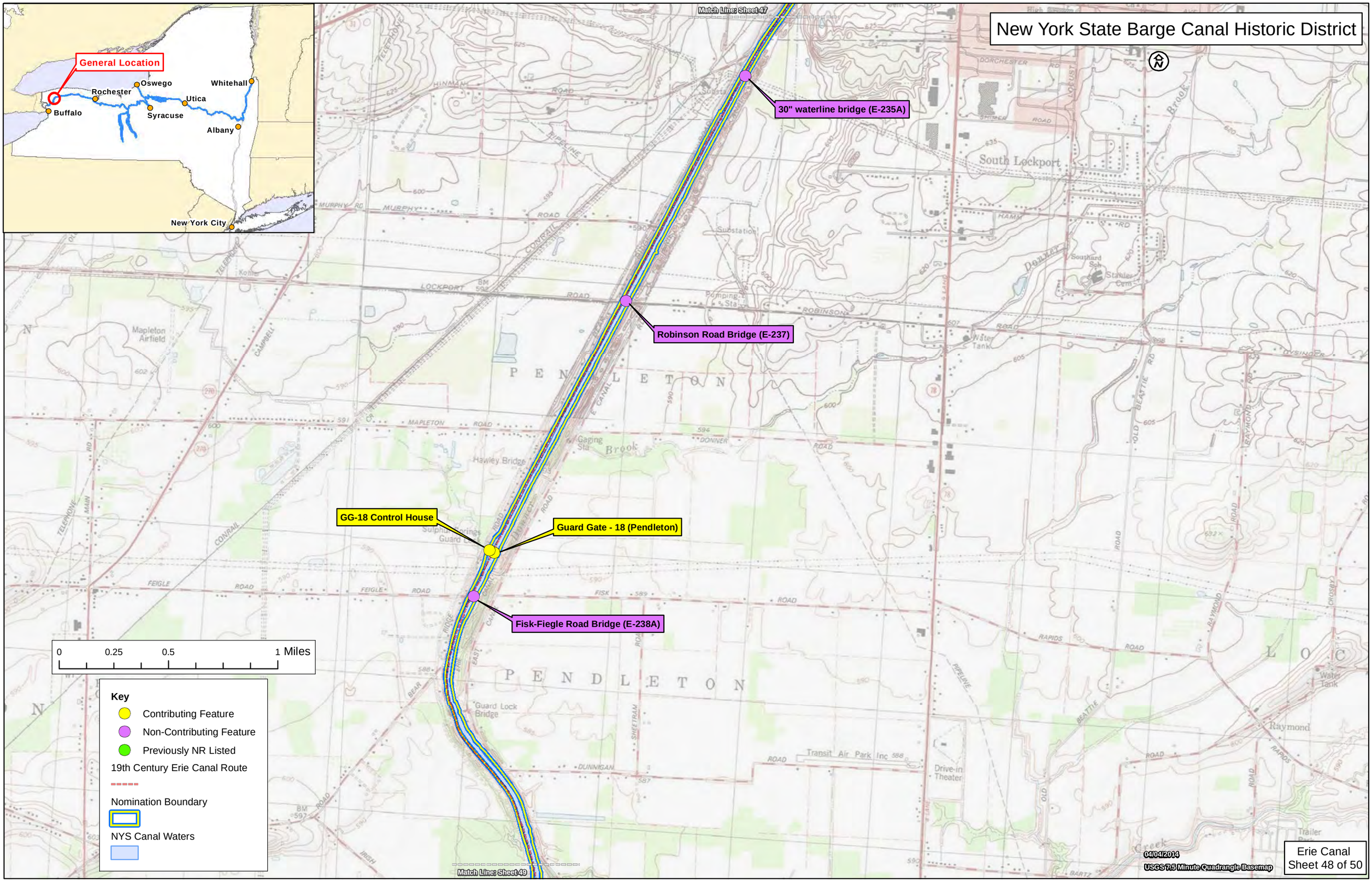

Erie Canal
Sheet 48 of 50

New York State Barge Canal Historic District

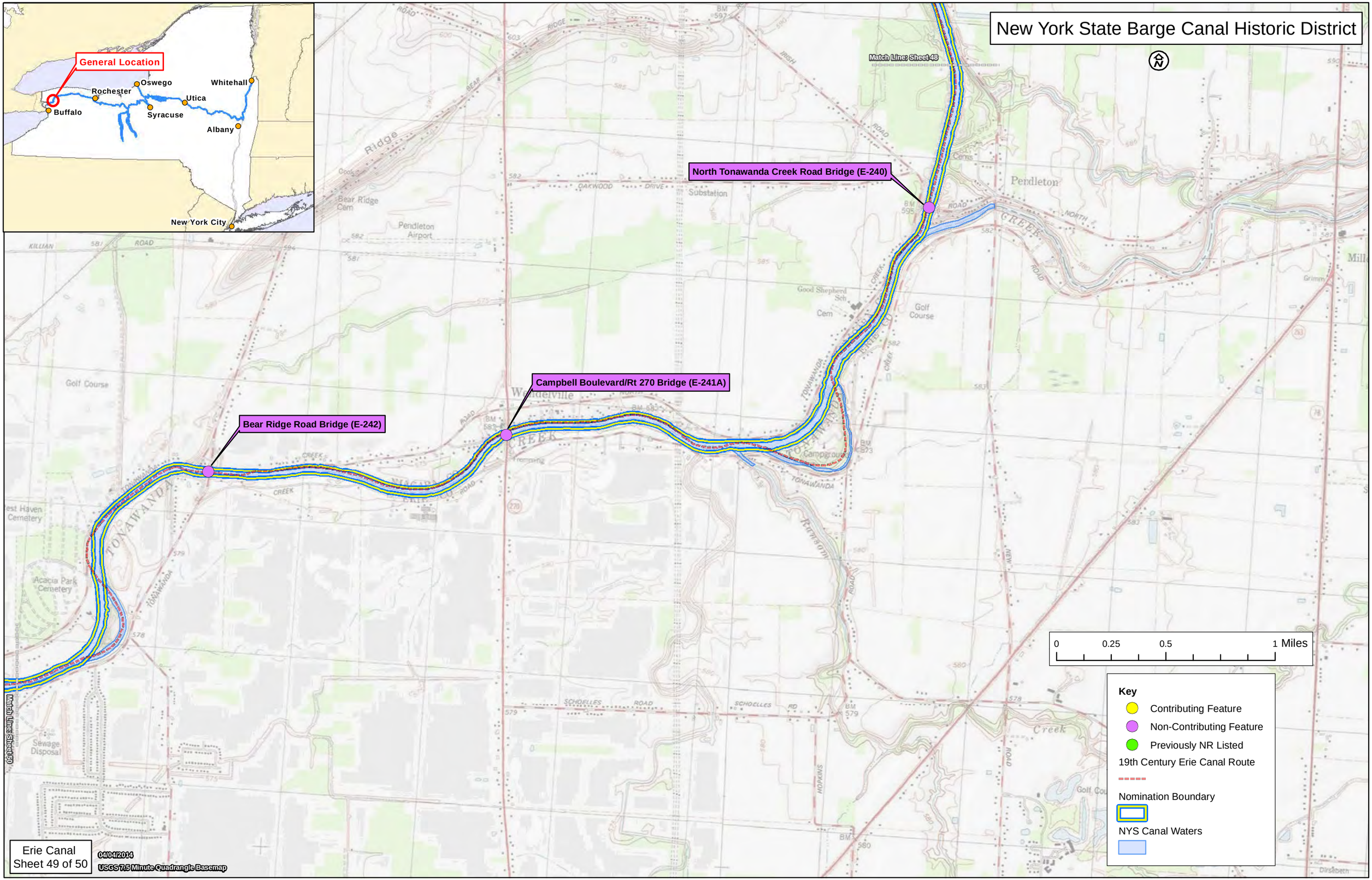

New York State Barge Canal Historic District

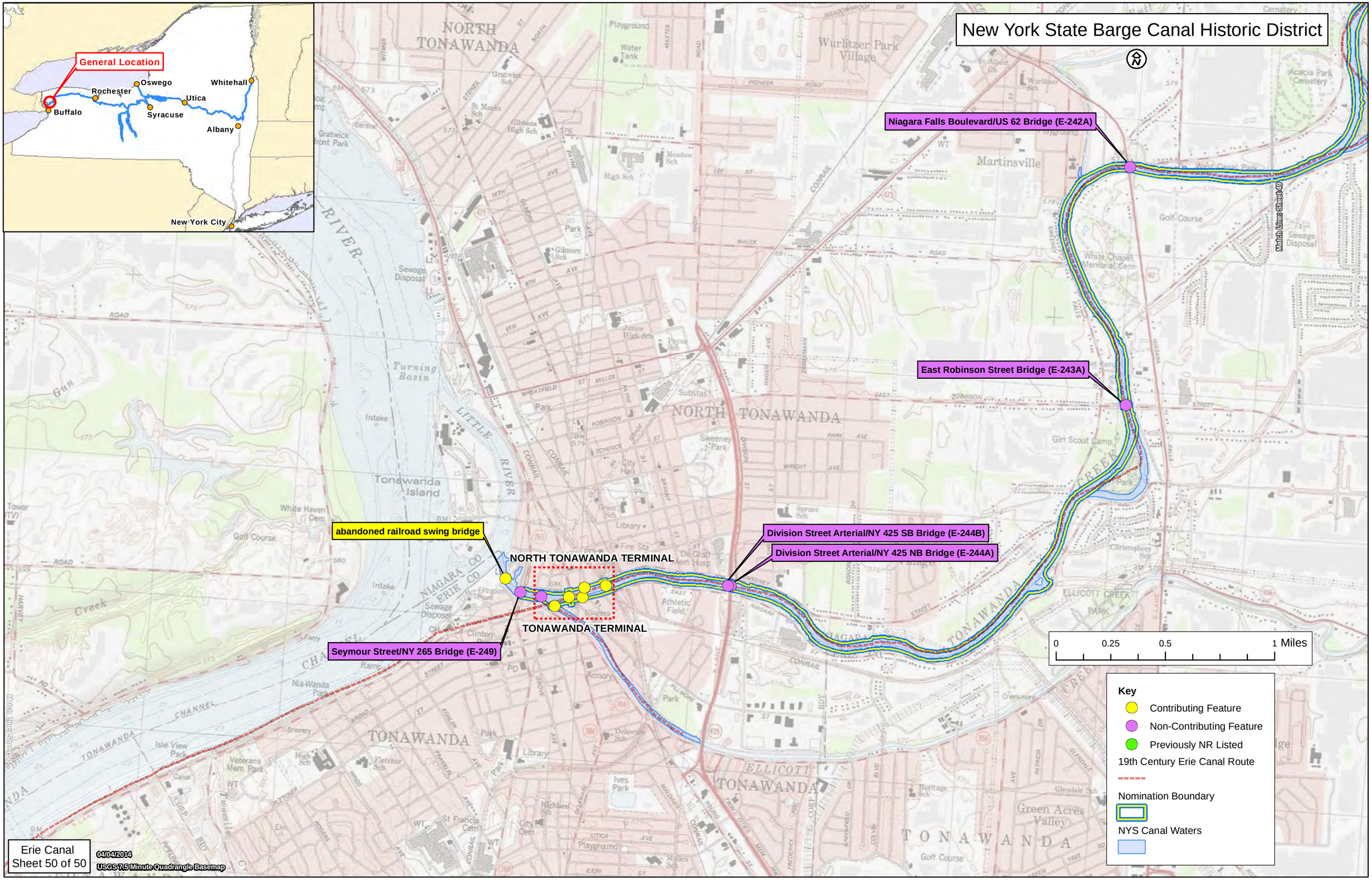

New York State Barge Canal Historic District

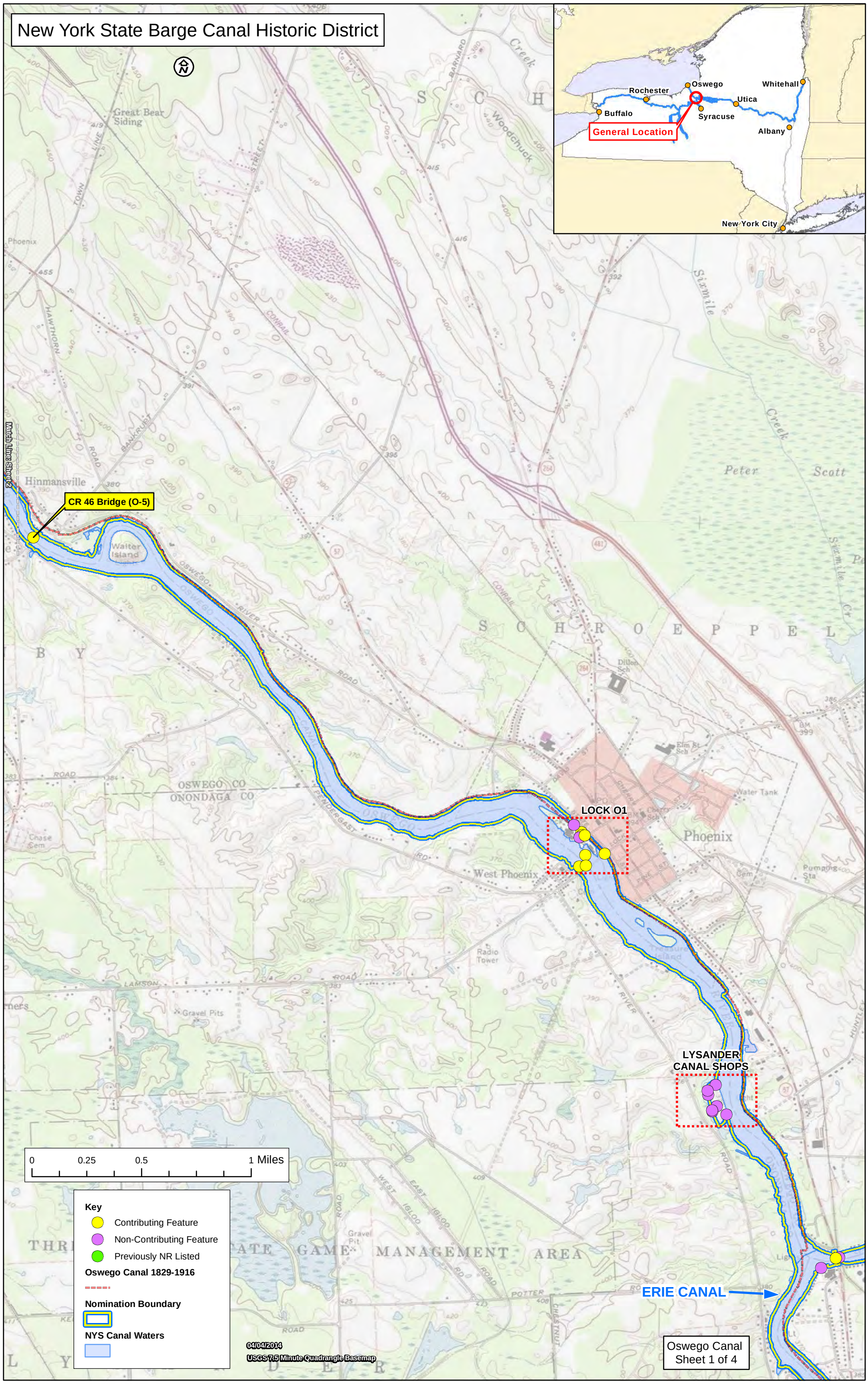

New York State Barge Canal Historic District

Match Line: Sheet 3

LOCK O3

Fulton Terminal

LOCK O2

0 0.25 0.5 1 Miles

Key

- Contributing Feature
- Non-Contributing Feature
- Previously NR Listed

Oswego Canal 1829-1916

Nomination Boundary

NYS Canal Waters

04/04/2014

USGS 7.5 Minute Quadrangle Basemap

Match Line: Sheet 1

Oswego Canal
Sheet 2 of 4

New York State Barge Canal Historic District

Match Line: Sheet 4

LOCK O5

Minetto Storage Building

0 0.25 0.5 1 Miles

Key

- Contributing Feature
- Non-Contributing Feature
- Previously NR Listed

Oswego Canal 1829-1916

Nomination Boundary

NYS Canal Waters

04/04/2014

USGS 7.5 Minute Quadrangle Basemap

Oswego Canal
Sheet 3 of 4

Match Line: Sheet 2

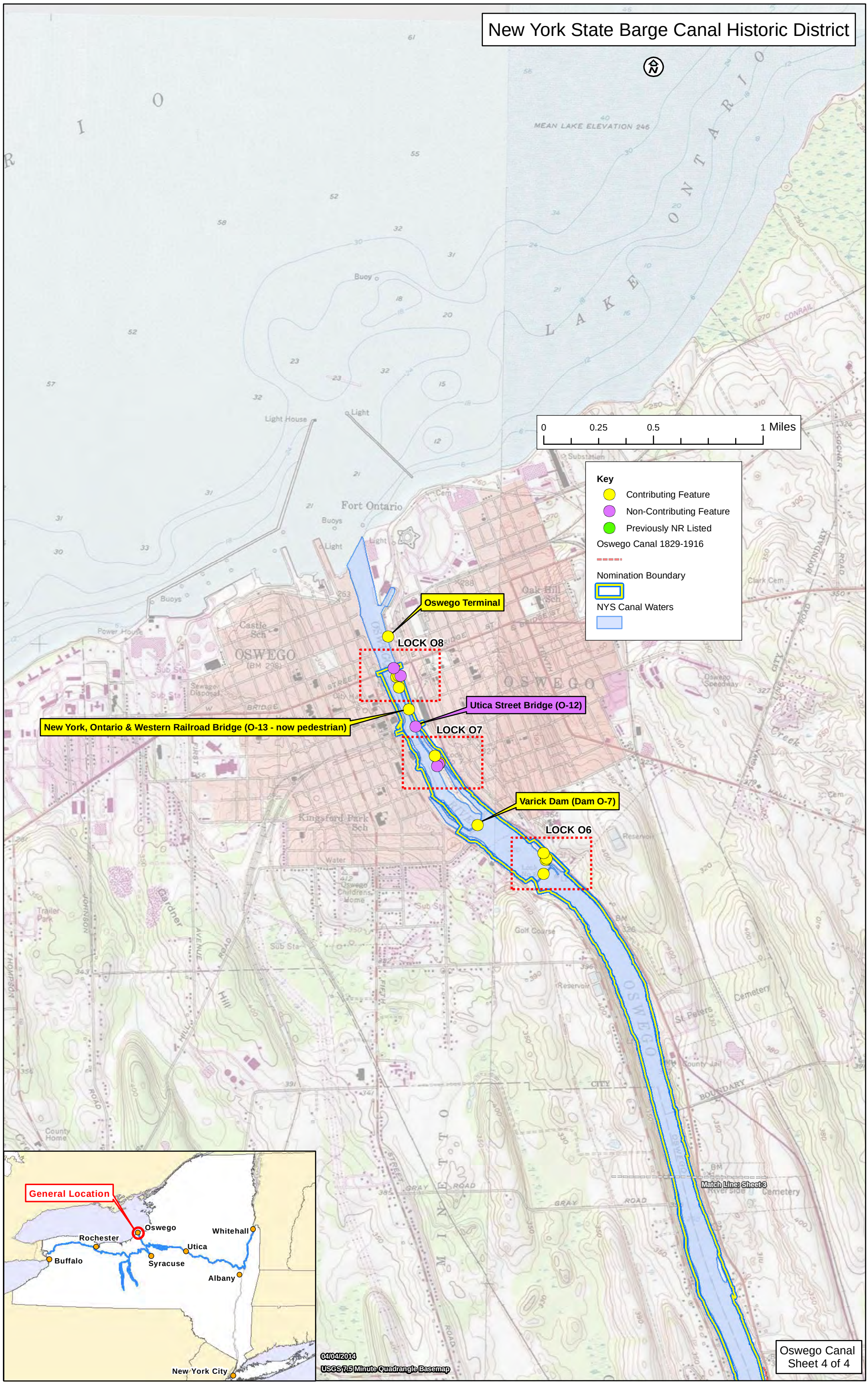
New York State Barge Canal Historic District
0
0.25
0.5
1 Miles
Key
Contributing Feature
Non-Contributing Feature
Previously NR Listed
Oswego Canal 1829-1916
Nomination Boundary
NYS Canal Waters
Oswego Terminal
LOCK O8
Utica Street Bridge (O-12)
New York, Ontario & Western Railroad Bridge (O-13 - now pedestrian)
LOCK O7
Varick Dam (Dam O-7)
LOCK O6
Match Line: Sheet 3
General Location
Oswego
Rochester
Whitehall
Utica
Buffalo
Syracuse
Albany
New York City
04/04/2014
USGS 7.5 Minute Quadrangle Basemap
Oswego Canal
Sheet 4 of 4

New York State Barge Canal Historic District

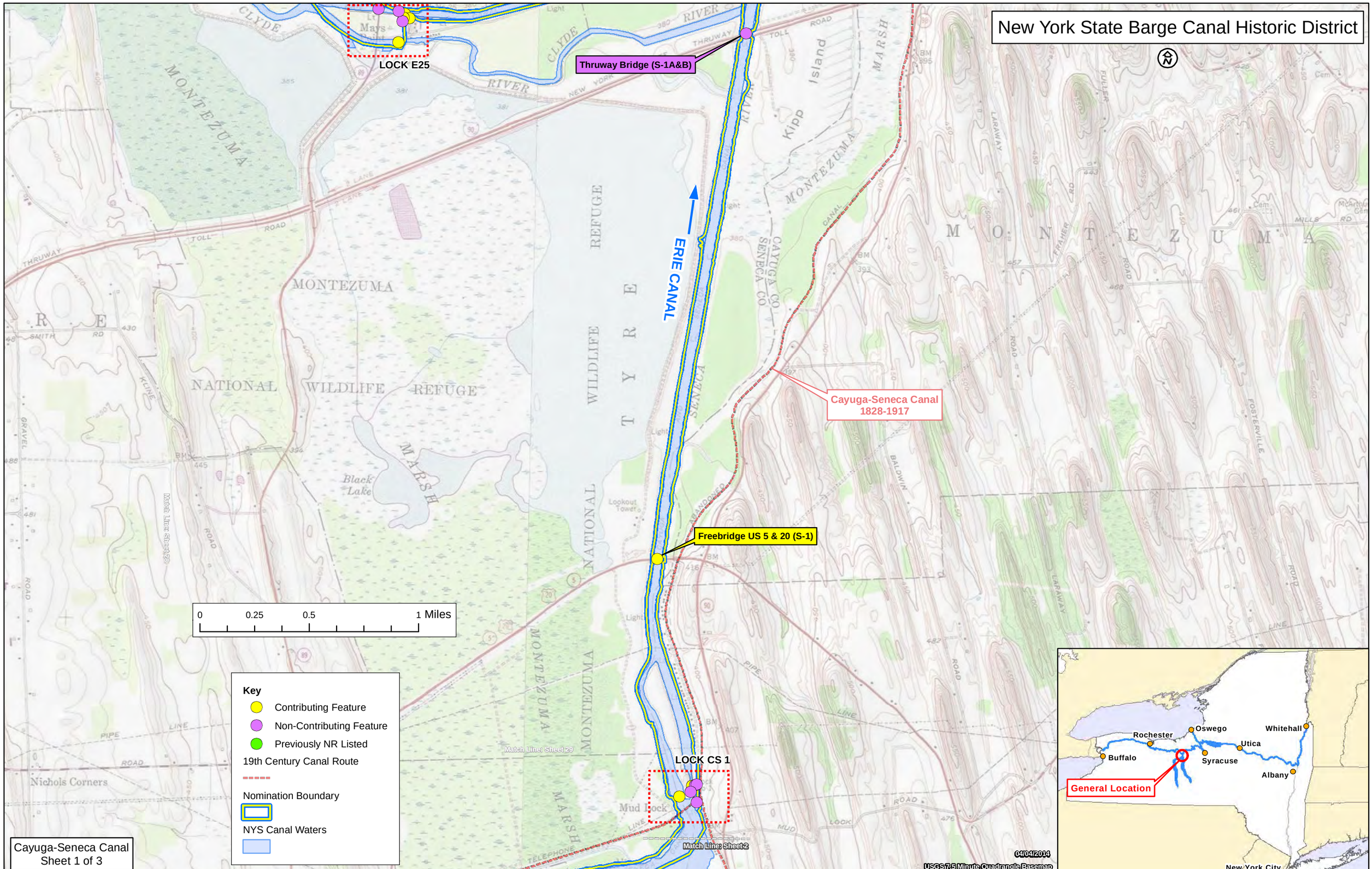

New York State Barge Canal Historic District

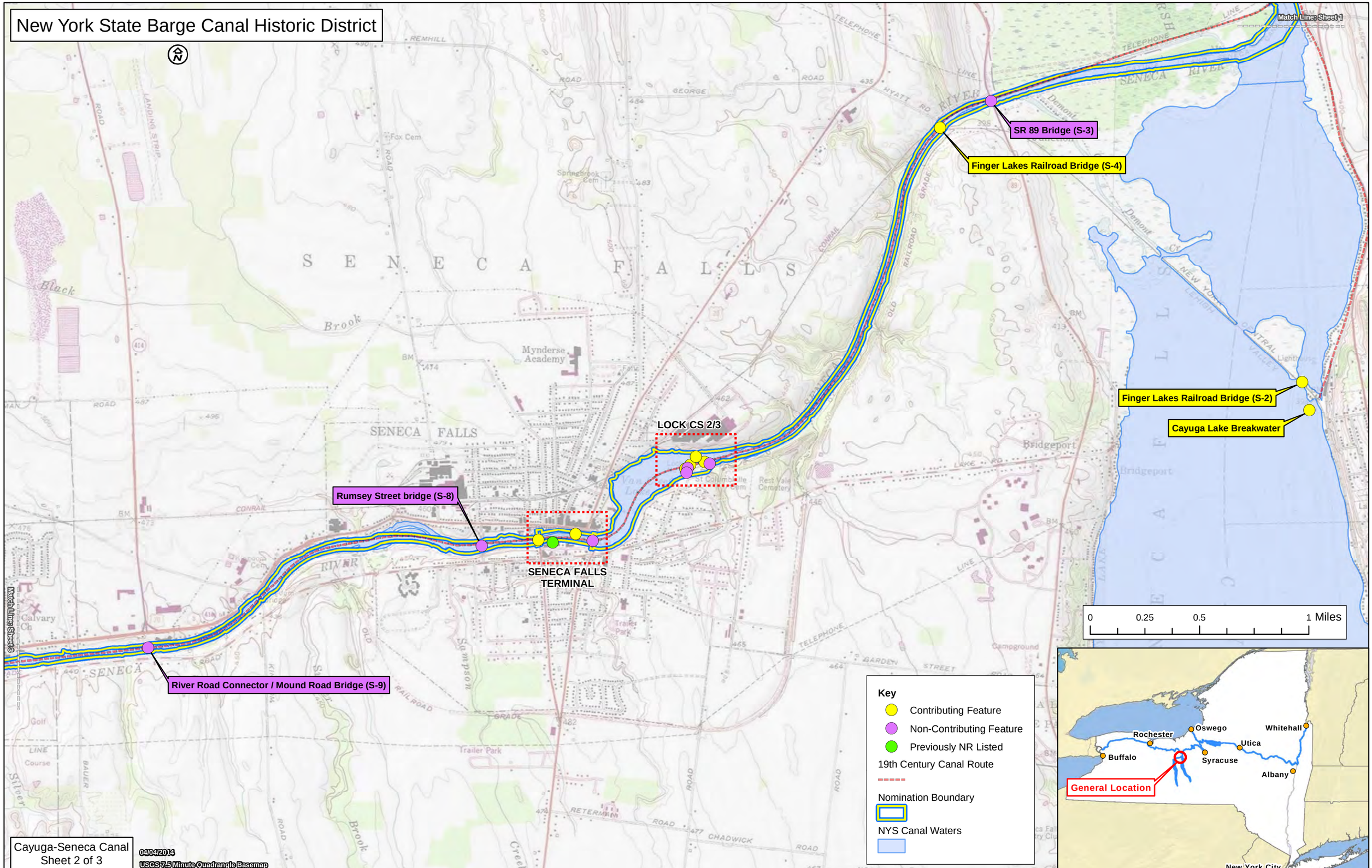

Cayuga-Seneca Canal
Sheet 2 of 3

04/04/2014
USGS 7.5 Minute Quadrangle Basemap

New York State Barge Canal Historic District

LOCK CS 4

Gorham Street Bridge (S-10)

gas pipeline bridge (S-12)

SR 96A Bridge (S-13A)

Finger Lakes Railroad Bridge (S-14)

Lehigh Valley RR Bridge (S-13)

Seneca Lake Breakwater (N)

Seneca Lake Breakwater (S)

Match Line Sheet 2

0 0.25 0.5 1 Miles

Key

- Contributing Feature
- Non-Contributing Feature
- Previously NR Listed
- 19th Century Canal Route
- Nomination Boundary
- NYS Canal Waters

General Location

Rochester
Oswego
Whitehall
Utica
Buffalo
Syracuse
Albany
New York City

Cayuga-Seneca Canal
Sheet 3 of 3

04/04/2014

USGS 7.5 Minute Quadrangle Basemap

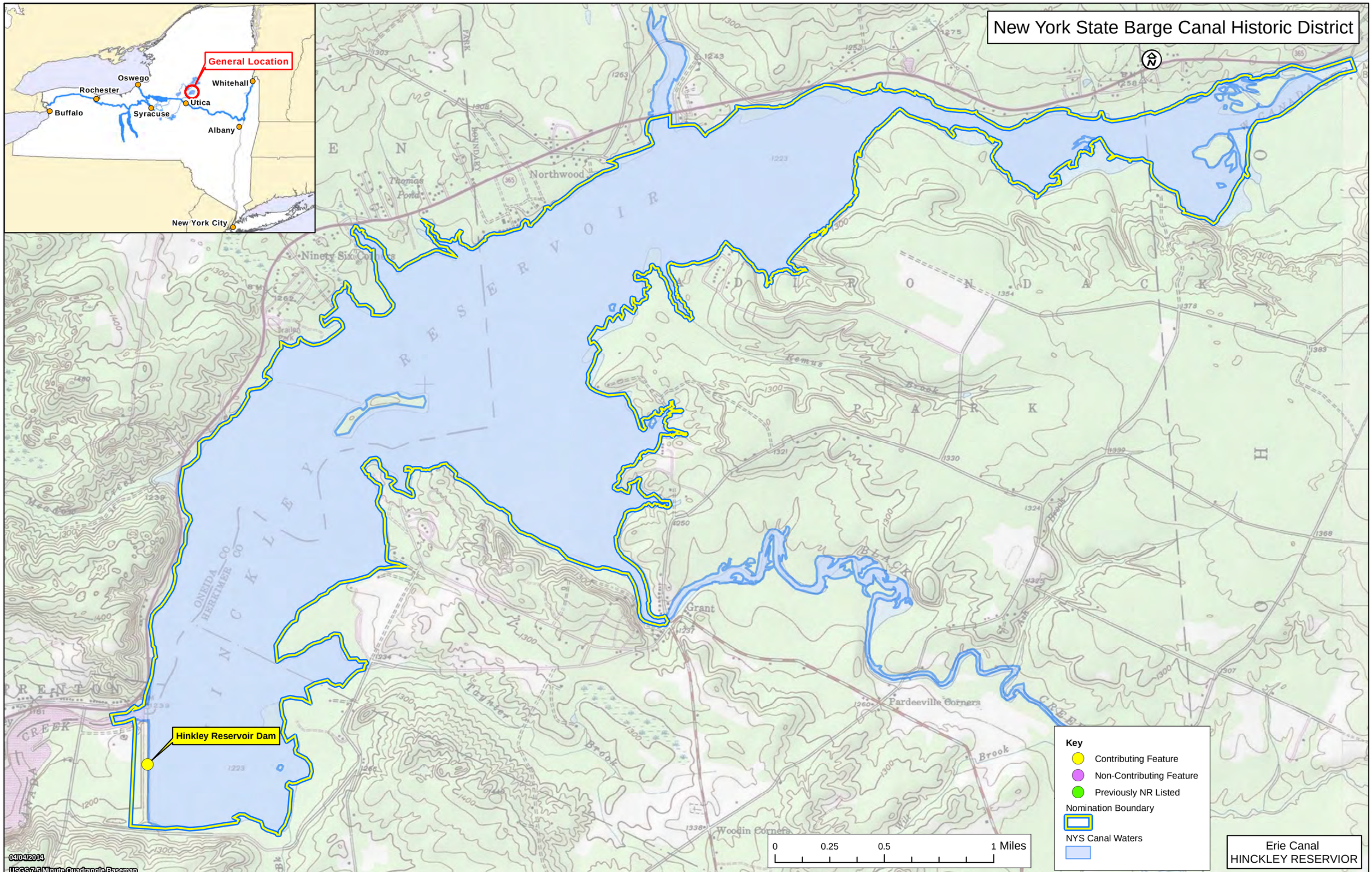
New York State Barge Canal Historic District
General Location
Oswego
Rochester
Whitehall
Utica
Buffalo
Syracuse
Albany
New York City
Hinkley Reservoir Dam
Northwood
Ninety Six Corners
Grant
Pardeeville Corners
Woodin Corners
Key
Contributing Feature
Non-Contributing Feature
Previously NR Listed
Nomination Boundary
NYS Canal Waters
0 0.25 0.5 1 Miles
Erie Canal
HINCKLEY RESERVIOR
04/04/2014
USGS 7.5 Minute Quadrangle Basemap

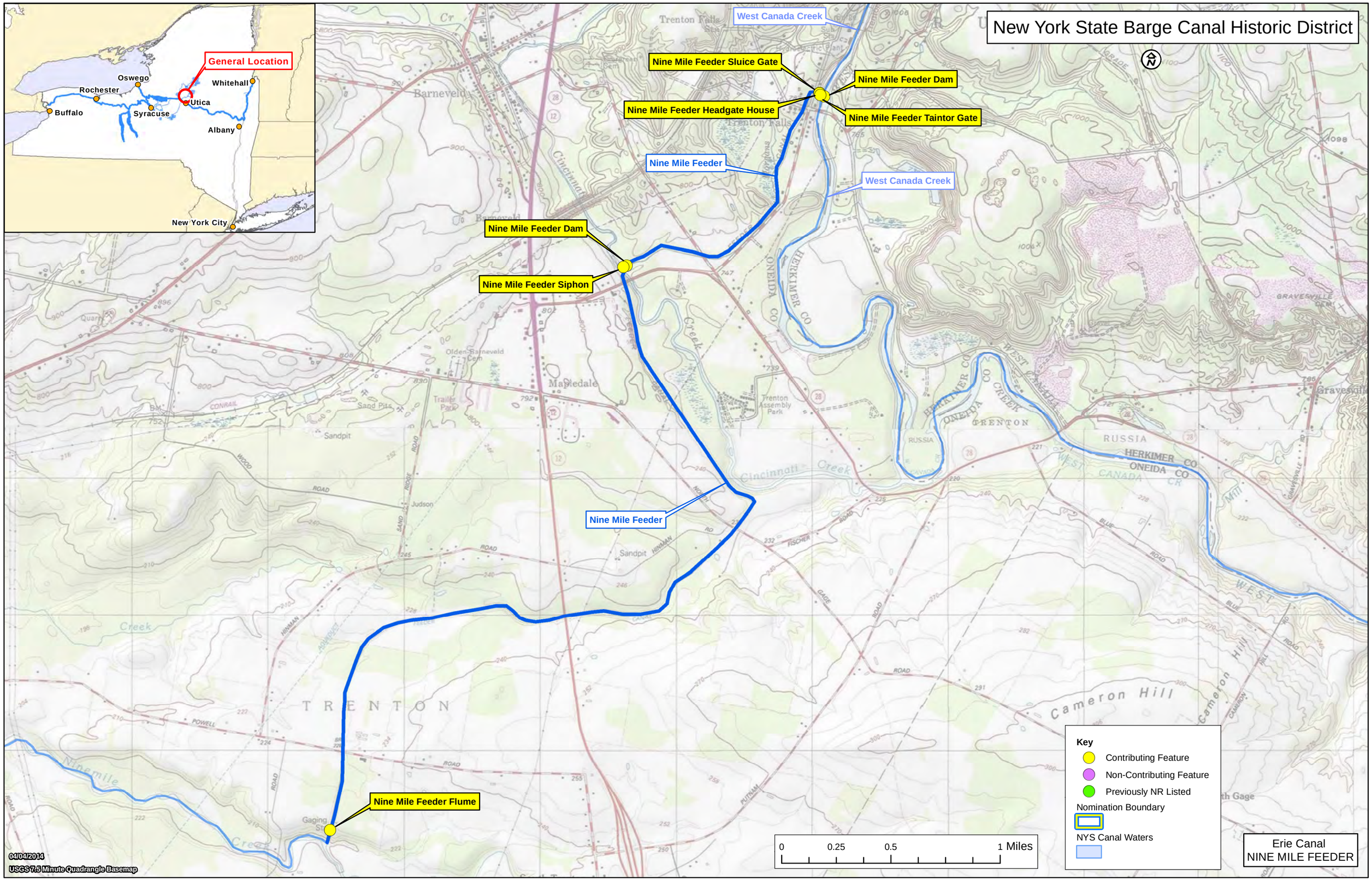
New York State Barge Canal Historic District
General Location
Oswego
Rochester
Whitehall
Utica
Buffalo
Syracuse
Albany
New York City
West Canada Creek
Nine Mile Feeder Sluice Gate
Nine Mile Feeder Dam
Nine Mile Feeder Headgate House
Nine Mile Feeder Taintor Gate
Nine Mile Feeder
West Canada Creek
Nine Mile Feeder Dam
Nine Mile Feeder Siphon
Nine Mile Feeder
Nine Mile Feeder Flume
Key
Contributing Feature
Non-Contributing Feature
Previously NR Listed
Nomination Boundary
NYS Canal Waters
0
0.25
0.5
1 Miles
Erie Canal
NINE MILE FEEDER
04/04/2014
USGS 7.5 Minute Quadrangle Basemap

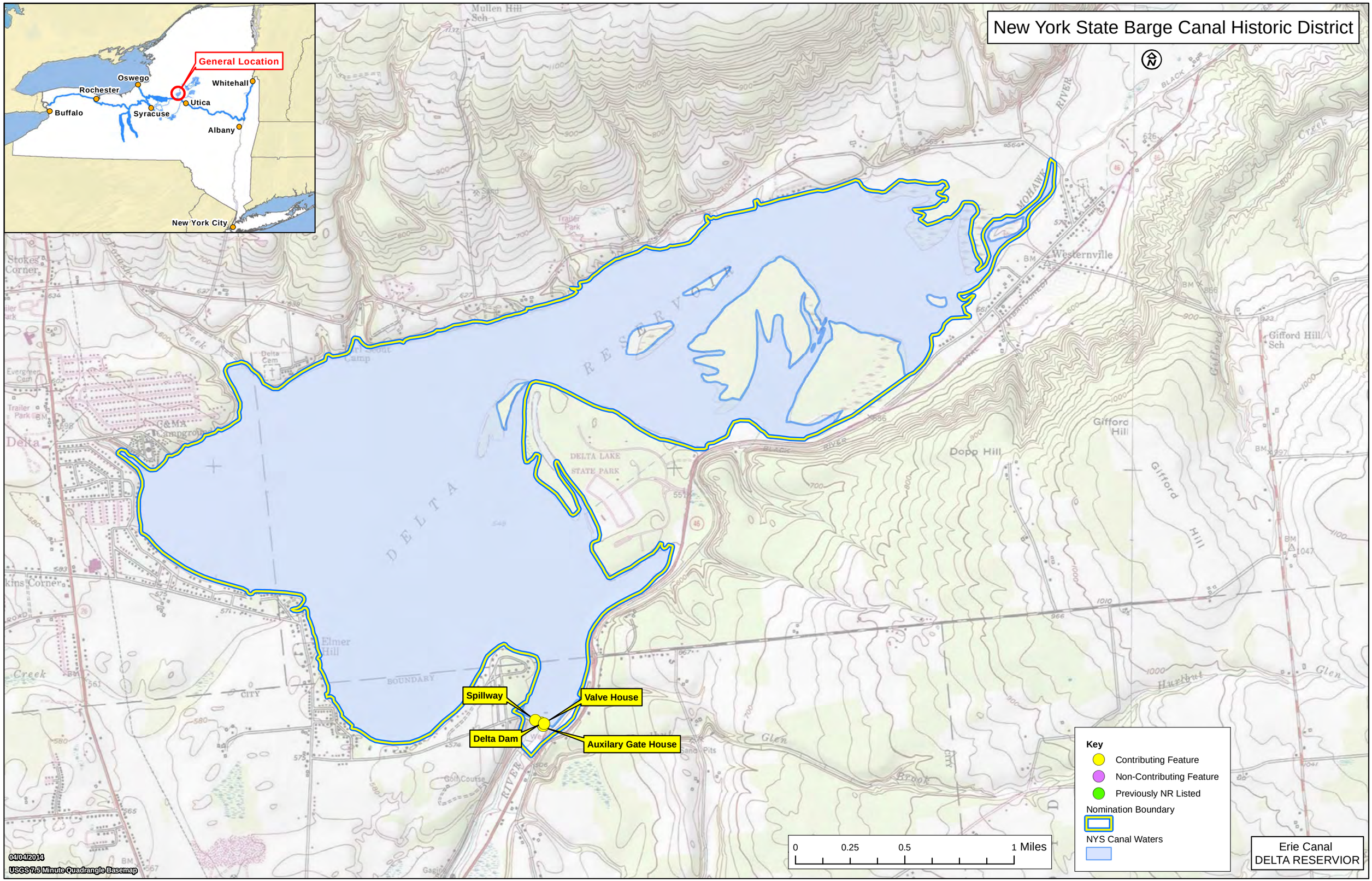
New York State Barge Canal Historic District
General Location
Oswego
Rochester
Whitehall
Utica
Buffalo
Syracuse
Albany
New York City
Spillway
Valve House
Delta Dam
Auxilary Gate House
Key
Contributing Feature
Non-Contributing Feature
Previously NR Listed
Nomination Boundary
NYS Canal Waters
0
0.25
0.5
1 Miles
Erie Canal
DELTA RESERVIOR
04/04/2014
USGS 7.5 Minute Quadrangle Basemap

New York State Barge Canal Historic District
LOCK C1
Town of Halfmoon
Saratoga County
Taintor Gates
Dam C1
C1 Storehouse
Lock C1
C1 Lockhouse
C1 Powerhouse
Halfmoon,T.
Schaghticoke,T.
Myrtle St
Lock One Rd
Briggs Ln
0 75 150 300 Feet
General Location
Whitehall
Rochester
Oswego
Utica
Buffalo
Syracuse
Albany
New York City
Key
Contributing Feature
Non-Contributing Feature
Previously NR Listed
New York State Canal System
Nomination Boundary
03/18/2014
NY State Orthoimagery Basemap

New York State Barge Canal Historic District
LOCK C2
Town of Halfmoon
Saratoga County
Dam C-2
Schaghticoke,T.
C2 Storehouse
C2 Lockhouse
C2 Powerhouse
Halfmoon,T.
Lock C2
Mechanicville Hydroelectric Plant (1897 FERC P-6032)
Lock C2 Access Bridge
River Rd
0
75
150
300 Feet
Key
Contributing Feature
Non-Contributing Feature
Previously NR Listed
New York State Canal System
Nomination Boundary
General Location
Whitehall
Rochester
Oswego
Utica
Buffalo
Syracuse
Albany
New York City
03/18/2014
NY State Orthoimagery Basemap

New York State Barge Canal Historic District
LOCK C3
Town of Schaghticoke
Rensselaer County
East St
River Rd
Best Ave
N Main St
Stillwater,T.
Dam C-3
Schaghticoke,T.
C3 Buoy Tender Building
C3 Lockhouse
C3 Storehouse
Lock C3
Mechanicville,C.
0 75 150 300 Feet
Key
Contributing Feature
Non-Contributing Feature
Previously NR Listed
New York State Canal System
Nomination Boundary
General Location
Whitehall
Rochester
Oswego
Utica
Buffalo
Syracuse
Albany
New York City
03/18/2014
NY State Orthoimagery Basemap

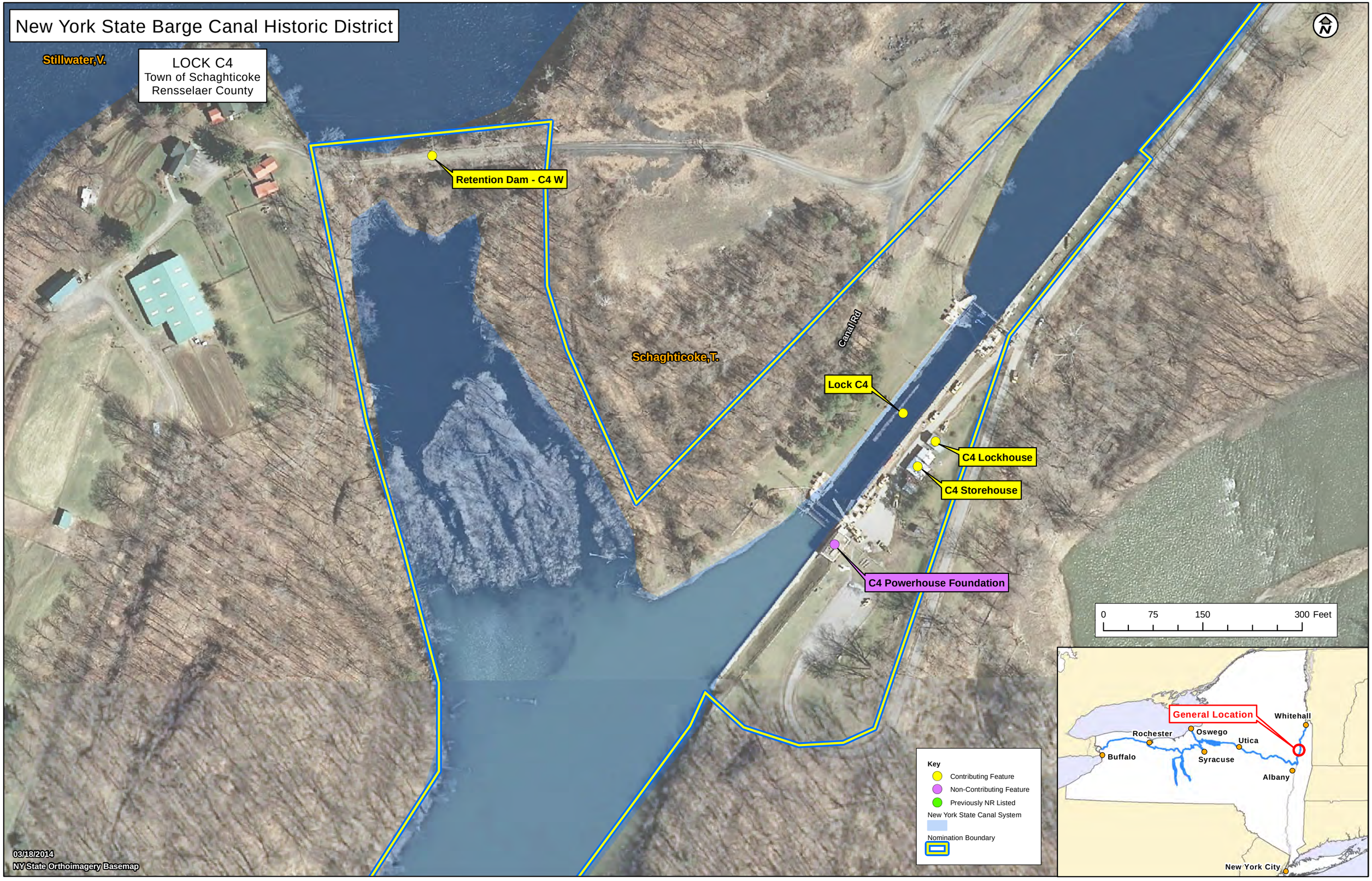
New York State Barge Canal Historic District
LOCK C4
Town of Schaghticoke
Rensselaer County
Stillwater,V.
Retention Dam - C4 W
Schaghticoke,T.
Canal Rd
Lock C4
C4 Lockhouse
C4 Storehouse
C4 Powerhouse Foundation
0
75
150
300 Feet
Key
Contributing Feature
Non-Contributing Feature
Previously NR Listed
New York State Canal System
Nomination Boundary
General Location
Whitehall
Rochester
Oswego
Utica
Buffalo
Syracuse
Albany
New York City
03/18/2014
NY State Orthoimagery Basemap

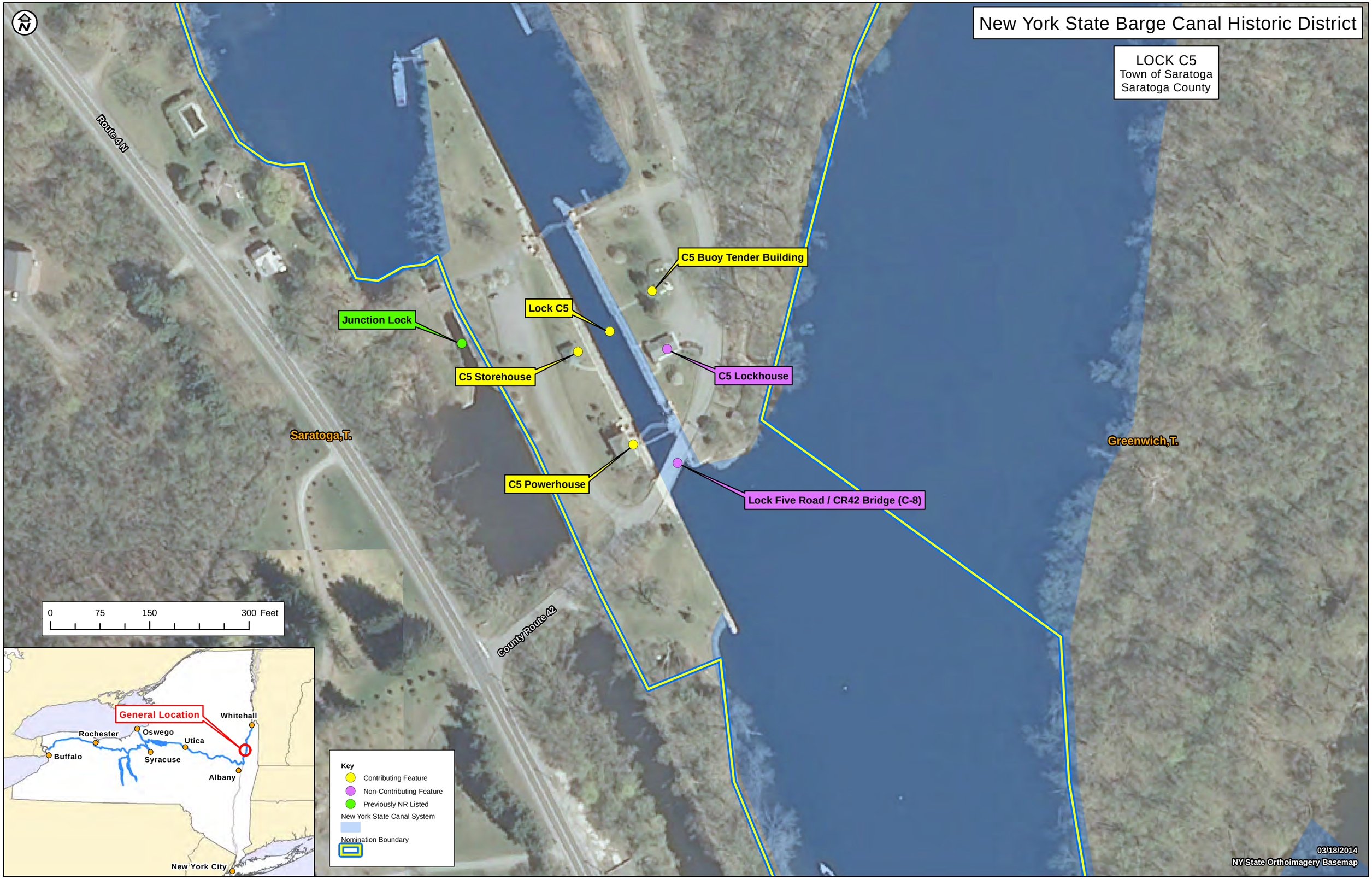
New York State Barge Canal Historic District
LOCK C5
Town of Saratoga
Saratoga County
Route 4 N
C5 Buoy Tender Building
Lock C5
Junction Lock
C5 Storehouse
C5 Lockhouse
Saratoga,T.
Greenwich,T.
C5 Powerhouse
Lock Five Road / CR42 Bridge (C-8)
County Route 42
0
75
150
300 Feet
General Location
Whitehall
Rochester
Oswego
Utica
Buffalo
Syracuse
Albany
New York City
Key
Contributing Feature
Non-Contributing Feature
Previously NR Listed
New York State Canal System
Nomination Boundary
03/18/2014
NY State Orthoimagery Basemap