New York State Barge Canal Historic District

Rome Arterial/SR 49 bridge (E-50A)

Guard Gate - 6 (East Rome)

NY Central Railroad Bridge (E-50)

GG-6 Spillway

Ninemile Creek Retention Dam

Ninemile Creek Spillway

Benton Road Bridge (E-49)

Match Line: Sheet 17

Match Line: Sheet 15

Key

- Contributing Feature
- Non-Contributing Feature
- Previously NR Listed
- 19th Century Erie Canal Route
- Nomination Boundary
- NYS Canal Waters

0 0.25 0.5 1 Miles

Erie Canal
Sheet 16 of 50

04/04/2014

USGS 7.5 Minute Quadrangle Basemap

New York State Barge Canal Historic District

Enlarged Erie Canal
1844-1971

Black River Canal
1849-1924

Enlarged Erie Canal
1844-1924

Mud Creek Spillway

Stoney Creek Rd Bridge (E-57)

Mud Creek Retention Dam

ROME TERMINAL

South James St Bridge (E-550)

Match Line Sheet 18

Match Line Sheet 16

Key

- Contributing Feature
- Non-Contributing Feature
- Previously NR Listed

19th Century Erie Canal Route

Nomination Boundary

NYS Canal Waters

0 0.25 0.5 1 Miles

04/04/2014

USGS 7.5 Minute Quadrangle Basemap

Erie Canal
Sheet 17 of 50

New York State Barge Canal Historic District

Wood Creek Retention Dam

LOCK E22

E21 Spillway

LOCK E21

New London Spillway

NEW LONDON DRY DOCK

Stoney Brook Spillway

Higginsville Rd Bridge (E-60)

SR49 Bridge (E-58A)

Stoney Brook Retention Dam

Match Line: Sheet 19

Match Line: Sheet 17

Key

- Contributing Feature
- Non-Contributing Feature
- Previously NR Listed
- 19th Century Erie Canal Route
- Nomination Boundary
- NYS Canal Waters

0 0.25 0.5 1 Miles

04/04/2014

USGS 7.5 Minute Quadrangle Basemap

Erie Canal
Sheet 18 of 50

New York State Barge Canal Historic District

Cove Rd. Bridge (E-61)

Sylvan Beach Dock Wall

Main St. / NY 13 Bridge (E-63)

Sylvan Beach Lighthouse

Sylvan Beach Breakwater

Canal Section 5

Canal Section 4

Key

- Contributing Feature
- Non-Contributing Feature
- Previously NR Listed

Nomination Boundary

NYS Canal Waters

0 0.25 0.5 1 Miles

Erie Canal
Sheet 19 of 50

04/04/2014

USGS 7.5 Minute Quadrangle Basemap

New York State Barge Canal Historic District

I-81 Bridge (E-63A)

Frenchman's Island Lighthouse

Cleveland Terminal

Sylvan Beach Breakwater

Sylvan Beach Lighthouse

Key

- Contributing Feature
- Non-Contributing Feature
- Previously NR Listed

Nomination Boundary

NYS Canal Waters

0 0.75 1.5 3 Miles

Erie Canal
Sheet 20 of 50

04/04/2014
USGS 7.5 Minute Quadrangle Basemap

New York State Barge Canal Historic District

Caughdenoy Taintor Gate Dam

Caughdenoy Guard Gate

LOCK E23

Caughdenoy Rd Bridge (E-66)

Black Creek Rd. Bridge (E-67)

Brewerton Lighthouse

Brewerton Dockwall - north

RR bridge (E-65)

US 11 Bridge (E-64)

Brewerton Terminal

I-81 Bridge (E-63A)

Key

- Contributing Feature
- Non-Contributing Feature
- Previously NR Listed

Nomination Boundary

NYS Canal Waters

0 0.25 0.5 1 Miles

04/04/2014

USGS 7.5 Minute Quadrangle Basemap

Match Line: Sheet 22

Erie Canal
Sheet 21 of 50

New York State Barge Canal Historic District

Match Line: Sheet 21

Horseshoe Island Rd. Bridge (E-69)

I-481 Bridge (E-69A)

LYSANDER
CANAL SHOPS

OSWEGO CANAL

RR bridge (E-70)

CR 57 Bridge (E-71)

Three Rivers Terminal

Morgan Rd./SR10 Bridge (E68)

Belguim Road / SR 31 Bridge (E-72)

Match Line: Sheet 23

Erie Canal
Sheet 22 of 50

04/04/2014
USGS 7.5 Minute Quadrangle Basemap

Key

- Contributing Feature
- Non-Contributing Feature
- Previously NR Listed

Oswego Canal 1829-1916

Nomination Boundary

NYS Canal Waters

0 0.25 0.5 1 Miles

New York State Barge Canal Historic District

Match Line: Sheet 25

Match Line: Sheet 22

LOCK E24

RR bridge (E77)

Baldwinsville/Cold Springs Road / NY 370 Bridge (E-73)

John Glen Blvd Bridge (E-73A)

Long Branch Rd Bridge (E-74)

NYS Thruway Bridge (E-74A)

Onondaga Lake Breakwater W

Onondaga Lake Breakwater E

Match Line: Sheet 24

0 0.25 0.5 1 Miles

Key

- Contributing Feature
- Non-Contributing Feature
- Previously NR Listed

Oswego Canal 1829-1916

Nomination Boundary

NYS Canal Waters

04/04/2014

USGS 7.5 Minute Quadrangle Basemap

Erie Canal
Sheet 23 of 50

New York State Barge Canal Historic District

Match Line: Sheet 23

Onondage Lake Breakwater W

Onondaga Lake Breakwater E

0 0.25 0.5 1 Miles

Key

- Contributing Feature
- Non-Contributing Feature
- Previously NR Listed

Oswego Canal 1829-1916

Nomination Boundary

NYS Canal Waters

04/04/2014

USGS 7.5 Minute Quadrangle Basemap

NY Central Railroad Bridge (E-75)

Hiawatha Blvd Bridge (E-76)

SYRACUSE INNER HARBOR

Erie Canal
Sheet 24 of 50

New York State Barge Canal Historic District

I-690 Bridge (E-78A)

Plainville Road Bridge (E-79)

Erie Canal
Sheet 25 of 50

Match Line: Sheet 25

Match Line: Sheet 24

Match Line: Sheet 26

04/04/2014

USGS 7.5 Minute Quadrangle Basemap

Key

- Contributing Feature
- Non-Contributing Feature
- Previously NR Listed

19th Century Erie Canal Route

Nomination Boundary

NYS Canal Waters

0 0.25 0.5 1 Miles

New York State Barge Canal Historic District

River Road / CR61 Bridge (E-80)

Bonta Road Bridge (E-81)

Match Line: Sheet 25

Match Line: Sheet 27

Match Line: Sheet 26

0 0.25 0.5 1 Miles

Key

- Contributing Feature
- Non-Contributing Feature
- Previously NR Listed
- 19th Century Erie Canal Route
- Nomination Boundary
- NYS Canal Waters

Erie Canal
Sheet 26 of 50

04/04/2014
USGS 7.5 Minute Quadrangle Basemap

New York State Barge Canal Historic District

NY 38 Bridge (E-85)

O'Neil Road / CR19B Bridge (E-84)

Owasco Creek Retention Dam

NY34 Bridge (E-83)

Weedsport Terminal

Terminal Building

Howland Island Bridge (E-86)

Match Line: Sheet28

Match Line: Sheet26

0 0.25 0.5 1 Miles

Key

- Contributing Feature
- Non-Contributing Feature
- Previously NR Listed
- 19th Century Erie Canal Route
- Nomination Boundary
- NYS Canal Waters

Erie Canal
Sheet 27 of 50

04/04/2014

USGS 7.5 Minute Quadrangle Basemap

New York State Barge Canal Historic District

Original 1903 alignment per Contract 5. Route altered 1907 to facilitate connection with Cayuga-Seneca Canal.

Railroad Bridge (E-87)

Key

- Contributing Feature
- Non-Contributing Feature
- Previously NR Listed

19th Century Erie Canal Route

Nomination Boundary

NYS Canal Waters

0 0.25 0.5 1 Miles

Match Line: Sheet 27

Match Line: Sheet 29

Match Line: Sheet 39

04/04/2014

USGS 7.5 Minute Quadrangle Basemap

Erie Canal
Sheet 28 of 50

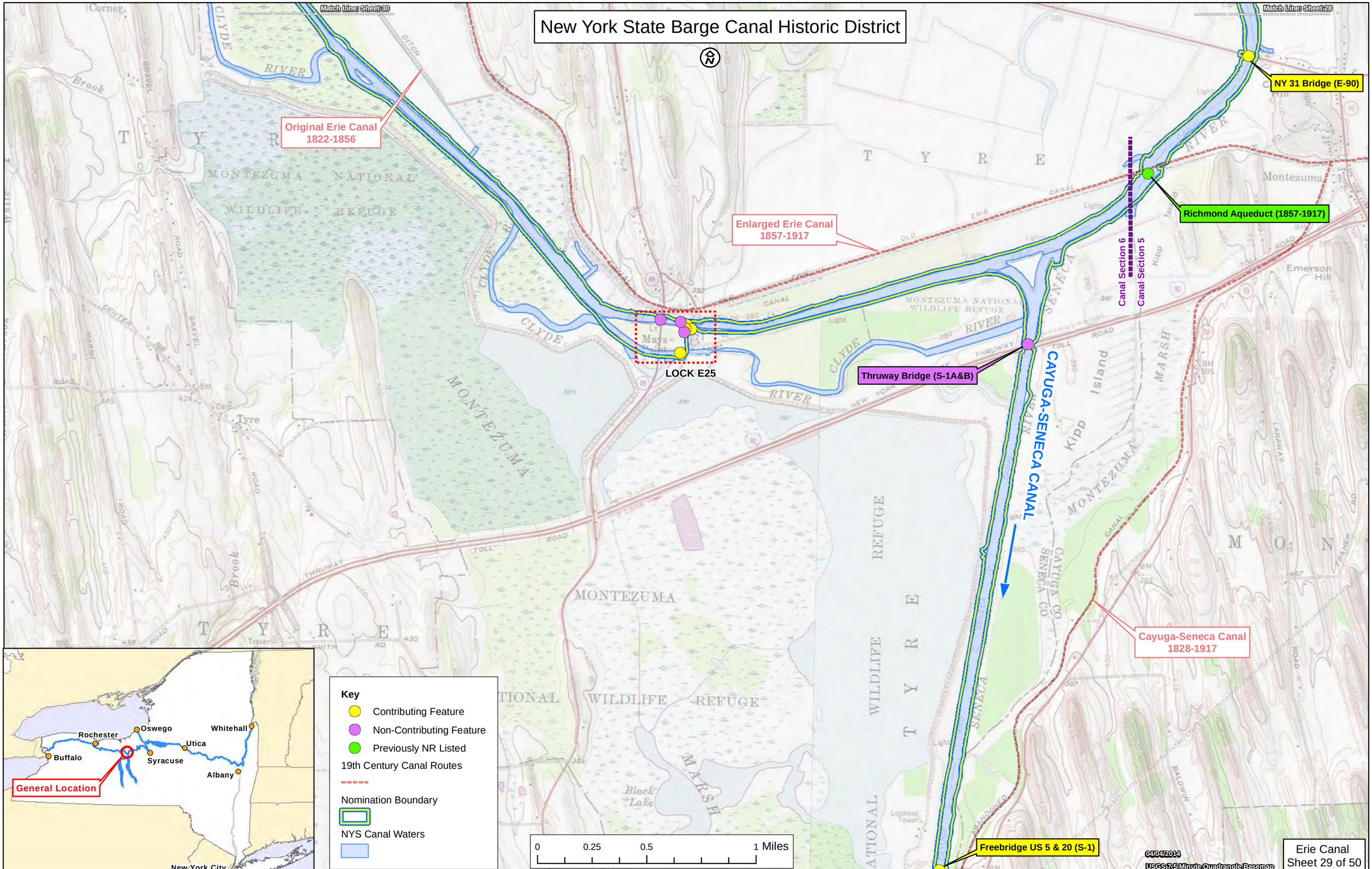
New York State Barge Canal Historic District
Match Line: Sheet 30
Match Line: Sheet 28
Original Erie Canal
1822-1856
Enlarged Erie Canal
1857-1917
Cayuga-Seneca Canal
1828-1917
NY 31 Bridge (E-90)
Richmond Aqueduct (1857-1917)
Canal Section 6
Canal Section 5
LOCK E25
Thruway Bridge (S-1A&B)
CAYUGA-SENECA CANAL
Freebridge US 5 & 20 (S-1)
MONTEZUMA NATIONAL WILDLIFE REFUGE
Key
Contributing Feature
Non-Contributing Feature
Previously NR Listed
19th Century Canal Routes
Nomination Boundary
NYS Canal Waters
0
0.25
0.5
1 Miles
Rochester
Oswego
Whitehall
Utica
Buffalo
Syracuse
Albany
General Location
New York City
04/04/2014
USGS 7.5 Minute Quadrangle Basemap
Erie Canal
Sheet 29 of 50

New York State Barge Canal Historic District

Match Line: Sheet 31

West Shore RR Bridge (E-93)

LOCK E26

Enlarged Erie Canal
1857-1917

Original Erie Canal
1822-1856

Armitage Road / County Line Road Bridge (E-92)

Match Line: Sheet 29

Key

- Contributing Feature
- Non-Contributing Feature
- Previously NR Listed

19th Century Erie Canal Route

Nomination Boundary

NYS Canal Waters

0 0.25 0.5 1 Miles

04/04/2014
USGS 7.5 Minute Quadrangle Basemap

Erie Canal
Sheet 30 of 50

New York State Barge Canal Historic District

Glasgow St. / NY 414 Bridge (E-94)

West Shore RR Bridge (E-93)

LOCK E26

Match Line: Sheet 32

Match Line: Sheet 30

Key

- Contributing Feature
- Non-Contributing Feature
- Previously NR Listed

19th Century Erie Canal Route

Nomination Boundary

NYS Canal Waters

0 0.25 0.5 1 Miles

Erie Canal
Sheet 31 of 50

04/04/2014

USGS 7.5 Minute Quadrangle Basemap

New York State Barge Canal Historic District

Match Line: Sheet 33

Match Line: Sheet 31

LOCK 28A
AND
LYONS CANAL SHOPS

LOCK 27

Original Erie Canal
1822-1856

Enlarged Erie Canal
1857-1917

NY 31 Bridge (E-99A)

NY Central RR Bridge (E-99)

West Shore RR Bridge (E-97)

Lyons-Marengo Rd. (Creagers Road) Rt 344 Bridge (E-96)

Key

- Contributing Feature
- Non-Contributing Feature
- Previously NR Listed

19th Century Erie Canal Route

Nomination Boundary

NYS Canal Waters

0 0.25 0.5 1 Miles

04/04/2014
USGS 7.5 Minute Quadrangle Basemap

Erie Canal
Sheet 32 of 50

New York State Barge Canal Historic District

Peeks Spillway

Whitbeck Road Bridge (E-113)

Edgette St. Bridge (E-112)

NEWARK TERMINAL

LOCK E28B

NY Central RR Bridge (E-106)

County House Road Bridge (E-105)

Trout Run Spillway

Port Gibson Rd. Bridge (E-114)

Match Line Sheet 32

Match Line Sheet 34

Key

- Contributing Feature
- Non-Contributing Feature
- Previously NR Listed

19th Century Erie Canal Route

Nomination Boundary

NYS Canal Waters

0 0.25 0.5 1 Miles

04/04/2014

USGS 7.5 Minute Quadrangle Basemap

Erie Canal
Sheet 33 of 50

New York State Barge Canal Historic District

Maple Avenue / Church Street / CR 210 Bridge (E-118)

Division St. Bridge (E-117)

LOCK E29

Walworth Rd Bridge (E-119)

NY 21 Bridge (E-116)

Palmyra Terminal

Barnharts Sluice Gate

Harrison Spillway Bridge

Red Creek Bridge

Galloway Rd. Bridge (E-115)

Harrison Spillway

Port Gibson Rd. Bridge (E-114)

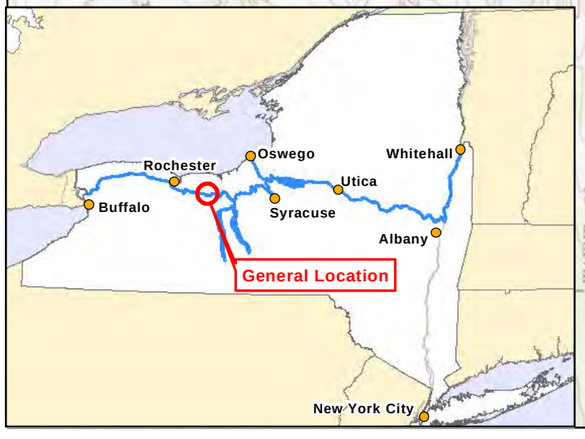

Key

- Contributing Feature
- Non-Contributing Feature
- Previously NR Listed

19th Century Erie Canal Route

Nomination Boundary

NYS Canal Waters

0 0.25 0.5 1 Miles

04/04/2014

USGS 7.5 Minute Quadrangle Basemap

Erie Canal
Sheet 34 of 50

Match Line: Sheet 33

Match Line: Sheet 35

New York State Barge Canal Historic District

Thomas Creek Spillway

Wayneport Road Bridge (E-123)

Canandaigua Road Bridge (E-122)

LOCK E30

pipeline bridge (E-120A)

O'Neil Road / Quaker Road Bridge (E-120)

Canal Section 7

Canal Section 6

Match Line: Sheet 36

Match Line: Sheet 34

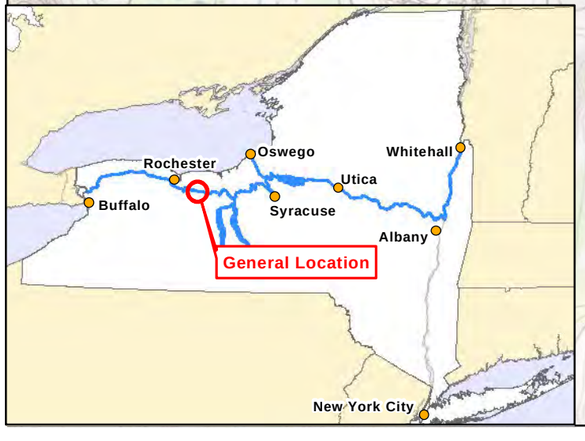

Key

- Contributing Feature
- Non-Contributing Feature
- Previously NR Listed
- 19th Century Erie Canal Route
- Nomination Boundary
- NYS Canal Waters

0 0.25 0.5 1 Miles

04/04/2014

USGS 7.5 Minute Quadrangle Basemap

Erie Canal
Sheet 35 of 50

New York State Barge Canal Historic District

railroad bridge (E-139)

Main Street / NY 96 Bridge (E-138)

Pittsford Terminal

State Street / NY 31 Bridge (E-137)

Mitchell Road Bridge (E-136)

Cartersville Spillway

Guard Gate - 10 (Cartersville)

Culvert - 30 Irondequoit Creek

Marsh Road Bridge (E-133)

Richardson's Canal House (1823)

I-490 Bridge (E-131A)

Culvert - 29 Irondequoit Creek Branch

Guard Gate - 9 (Bushnells Basin)

Palmyra Road / NY 31 (Bridge E-131)

Ayrault Road Bridge (E-130)

West Church St. / NY 31F Bridge (E-129)

FAIRPORT TERMINAL

Turk Hill Road Bridge (E-126)

pedestrian bridge (E-125A)

Lyndon Road Bridge (E-124)

Match Line: Sheet 37

Match Line: Sheet 35

0 0.25 0.5 1 Miles

Key

- Contributing Feature
- Non-Contributing Feature
- Previously NR Listed

19th Century Erie Canal Route

Nomination Boundary

NYS Canal Waters

Erie Canal
Sheet 36 of 50

04/04/2014

USGS 7.5 Minute Quadrangle Basemap

New York State Barge Canal Historic District

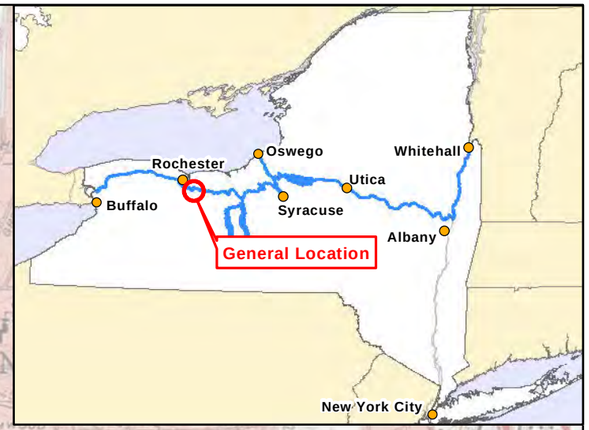

Match Line: Sheet 38

Erie Lackawanna Railroad Bridge (E-155)

pedestrian bridge (E-154A)

Genesee Riverway Trail pedestrian bridge

Pedestrian Bridge (E-153C)

Elmwood Avenue Bridge (E-154)

Pedestrian Bridge (E-151)

Pedestrian Bridge (E-150)

EAST GUARD LOCK

West Henrietta Road/Mount Hope Road / Rt. 15 Bridge (E-146)

12" Gas Line Crossing

pipeline bridge (E-144E)

East Henrietta Road/Rt. 15A Bridge (E-145)

I-390 Rochester Outer Loop WB Bridge (E-144C)

I-390 Rochester Outer Loop EB, Bridge (E-144D)

I-390 Genesee Expressway SB Bridge (E-144B)

Clinton Ave. Bridge (E-144)

I-390 Genesee Expressway NB Bridge (E-144A)

Winton Road Bridge (E-143)

LOCK E33

Surge Basin

LOCK E32

PITTSFORD SHOPS

Match Line: Sheet 36

Key

- Contributing Feature
- Non-Contributing Feature
- Previously NR Listed

19th Century Erie Canal Route

Nomination Boundary

NYS Canal Waters

0 0.25 0.5 1 Miles

04/04/2014

USGS 7.5 Minute Quadrangle Basemap

Erie Canal
Sheet 37 of 50

New York State Barge Canal Historic District

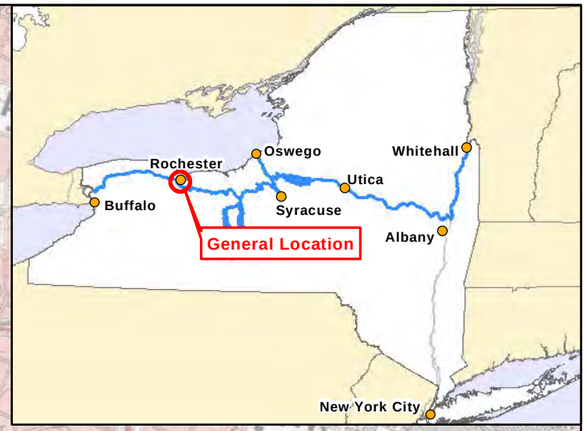

Match Line: Sheet 39

Rochester Lockport &Buffalo RR Bridge (E-168)

railroad bridge (E-167)

Lyell Avenue / NY 31 Bridge (E-166)

water pipeline bridge E-165C

I-490 WB Bridge (E-165B)

I-490 EB Bridge (E-165A)

New York Transit pipeline bridge (E-164A)

Buffalo Road/NY33 Bridge (E-165)

gas & water pipeline bridge (E-165D)

New York Central Railroad Bridge (E-164)

Court Street Dam

Frederick Douglas-Susan B. Anthony Memorial (I-490) Bridge

Chili Avenue / Rt 33A Bridge (E-163)

36" waterline bridge (E-163A)

Rochester & Southern / B&O Railroad Bridge (E-162)

pipeline bridge (E-162A)

Buckeye Pipeline Bridge (E-161A)

Ford Street Bridge (E-156)

Match Line: Sheet 37

Erie Lackawanna Railroad Bridge (E-155)

Brooks Avenue / NY 204 Bridge (E-161)

pedestrian bridge (E-154A)

Genesee Riverway Trail pedestrian bridge

railroad bridge (E-160)

West Guard Lock

Pedestrian Bridge (E-153C)

Elmwood Avenue Bridge (E-154)

Scottsville Road Bridge (E-159)

Pennsylvania RR Bridge (E-158)

Pedestrian Bridge (E-157)

Pedestrian Bridge (E-151)

Pedestrian Bridge (E-150)

EAST GUARD LOCK

Match Line: Sheet 36

Match Line: Sheet 37

Key

- Contributing Feature
- Non-Contributing Feature
- Previously NR Listed

19th Century Erie Canal Route

Nomination Boundary

NYS Canal Waters

0 0.25 0.5 1 Miles

04/04/2014
USGS 7.5 Minute Quadrangle Basemap

Erie Canal
Sheet 38 of 50

New York State Barge Canal Historic District

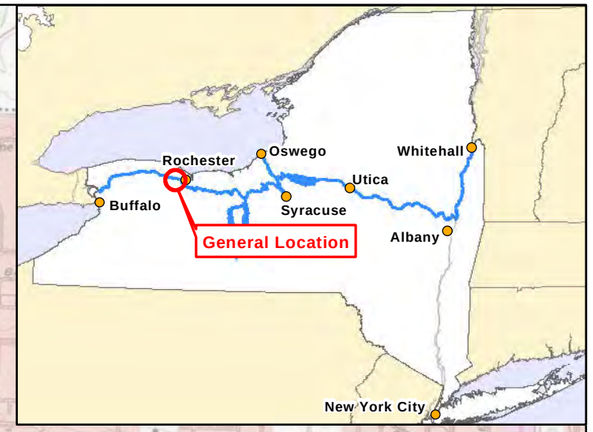

Guard Gate - 11 (Spencerport)

Gillett Road Bridge (E-173)

Manitou Rd Bridge (E-172)

Elmgrove Rd Bridge (E-171)

South Greece Waste Weir & Junction Lock

Long Pond Road Bridge (E-170)

I-390 SB Bridge (E-169B)

I-390 NB Bridge (E-169A)

Lee Road Bridge (E-169)

Match Line: Sheet 40

Match Line: Sheet 38

Key

- Contributing Feature
- Non-Contributing Feature
- Previously NR Listed

19th Century Erie Canal Route

Nomination Boundary

NYS Canal Waters

0 0.25 0.5 1 Miles

04/04/2014

USGS 7.5 Minute Quadrangle Basemap

Erie Canal
Sheet 39 of 50

New York State Barge Canal Historic District

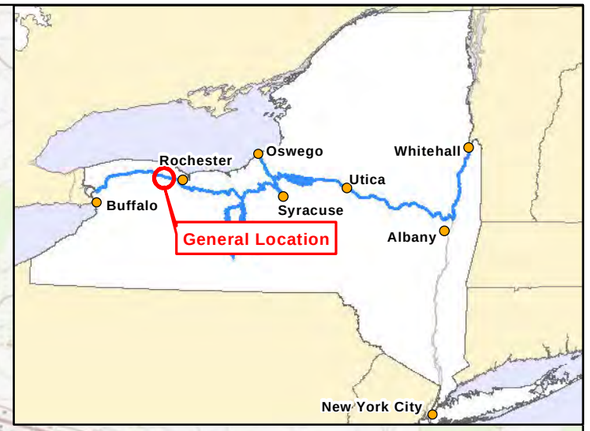

Sweden Walker Bridge (E-180)

Gallup Road / CR 244 Bridge (E-179)

ADAMS BASIN TERMINAL

Trimmer Road Bridge (E-176)

SPENCERPORT TERMINAL

Martha Street Bridge (E-175)

Spencerport Waste Weir

Match Line: Sheet 41

Match Line: Sheet 39

Key

- Contributing Feature
- Non-Contributing Feature
- Previously NR Listed

19th Century Erie Canal Route

Nomination Boundary

NYS Canal Waters

0 0.25 0.5 1 Miles

04/04/2014

USGS 7.5 Minute Quadrangle Basemap

Erie Canal
Sheet 40 of 50