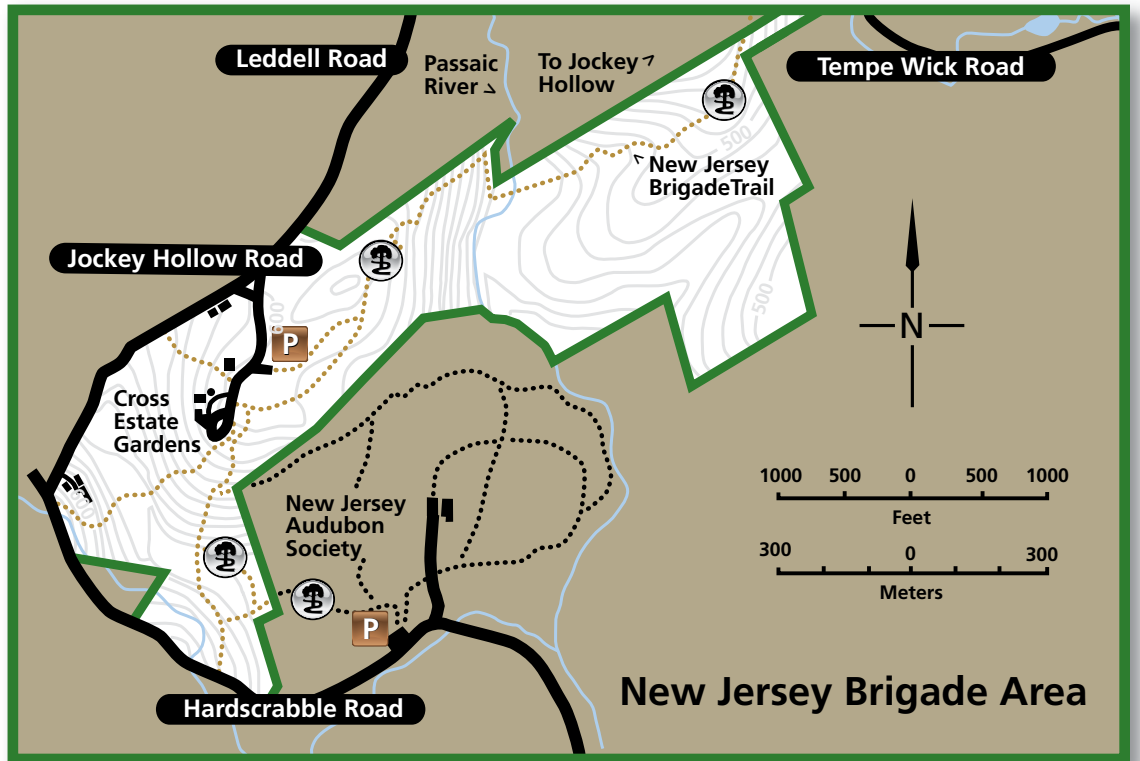




**Legend**


- Blazed Trails\***
  - White: 6.5 miles (W)
  - Red: 1.13 miles (R)
  - Blue: 3.0 miles (B)
  - Yellow: 2.25 miles (Y)
  - Green: 1.5 miles (G)
  - Orange: 1.0 miles (O)
- Patriots' Path** (P)
- Visitor Center** (Q)
- Restrooms** (R)
- Parking** (P)
- Paved Roadway** (thick black line)
- Foot Trail Only** (dotted line)
- Bridle/Foot Trail** (thin black line)
- Park Boundary** (green line)
- Stream/Watercourse** (blue line)
- Building/Structure** (black square)


\*All distances are approximate.



 Patriots Path is a cross-county trail system administered by the Morris County Park System. Existing trails in the National Park have been adopted as a spur of Patriot's Path to connect with Morristown National Historical Park and the New Jersey Audubon Society. For a Patriot's Path map, visit [www.morrisparks.net](http://www.morrisparks.net)

 Dogs must be on a leash at all times. The leash cannot be longer than 6'. Please clean up after your dog.

 Horses only permitted on designated bridle paths.

 Bicycles are not allowed on trails. However, bicycles are allowed on paved roads and parking areas in the park.

**Emergencies: Call 911**

**Park Information:**  
 Jockey Hollow Visitor Center (973) 543-4030  
 Washington's Headquarters Museum info desk (973) 539-2016 Ext 210