WRANGELL-ST. ELIAS NATIONAL PARK AND PRESERVE
COMPENDIUM MAPS

Contents

Kennecott Mill Site

McCarthy Road Camping Closure - Mile 59

ORV Trail Closures

Donoho Basin

Subsistence Aircraft Exemption

Designated Areas for First Amendment Activities

Kendesnii Campground

Soda Lake Trail Closure

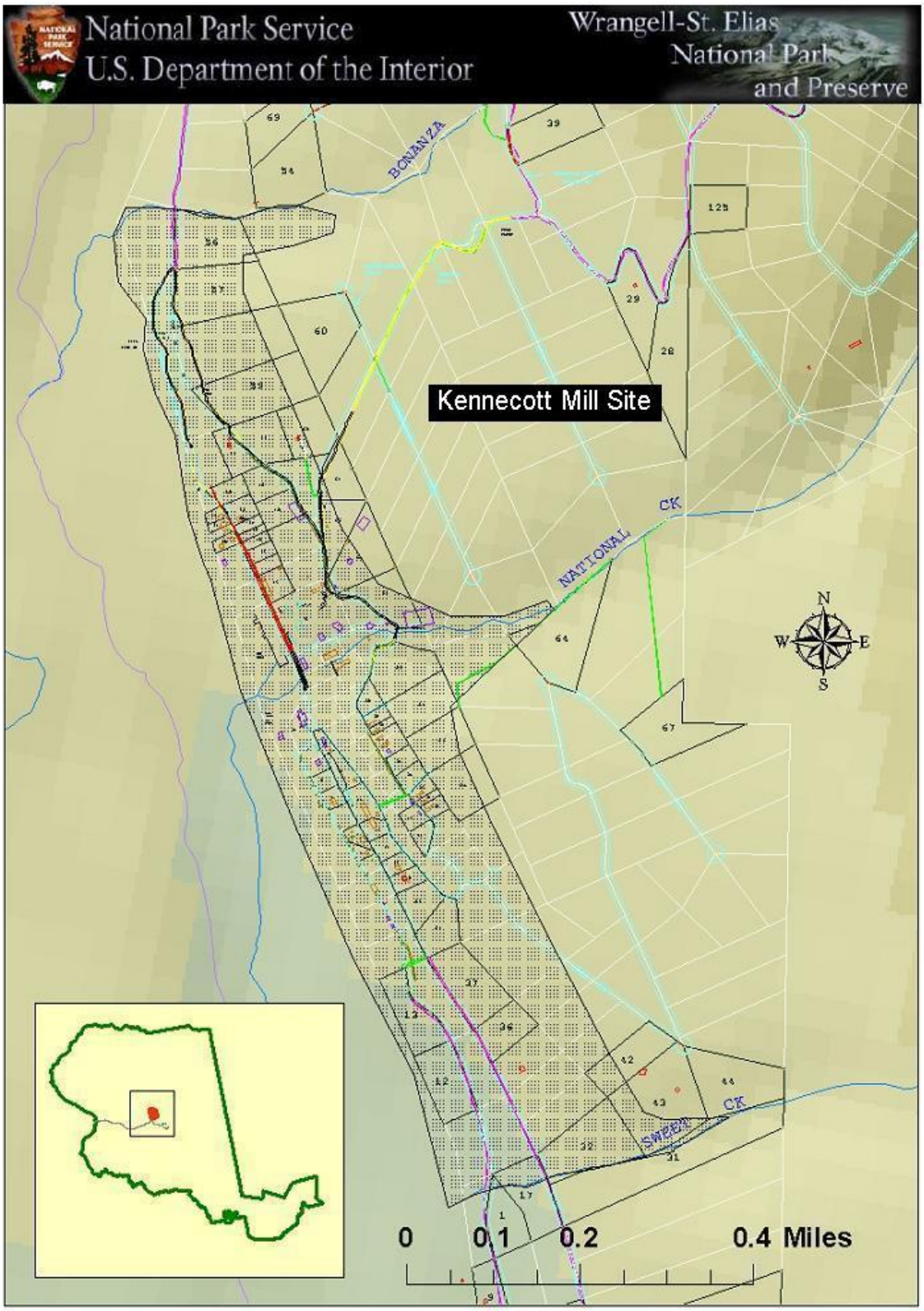
National Park Service
U.S. Department of the Interior
Wrangell-St. Elias
National Park
and Preserve
Kennecott Mill Site
BONANZA
NATIONAL
CK
SWEEN
CK
N
W
E
S
0
0.1
0.2
0.4 Miles

McCarthy Road Camping Closure - Mile 59

Compendium Map

Alaska Region
Wrangell St. Elias National Park & Preserve
U.S. Department of the Interior

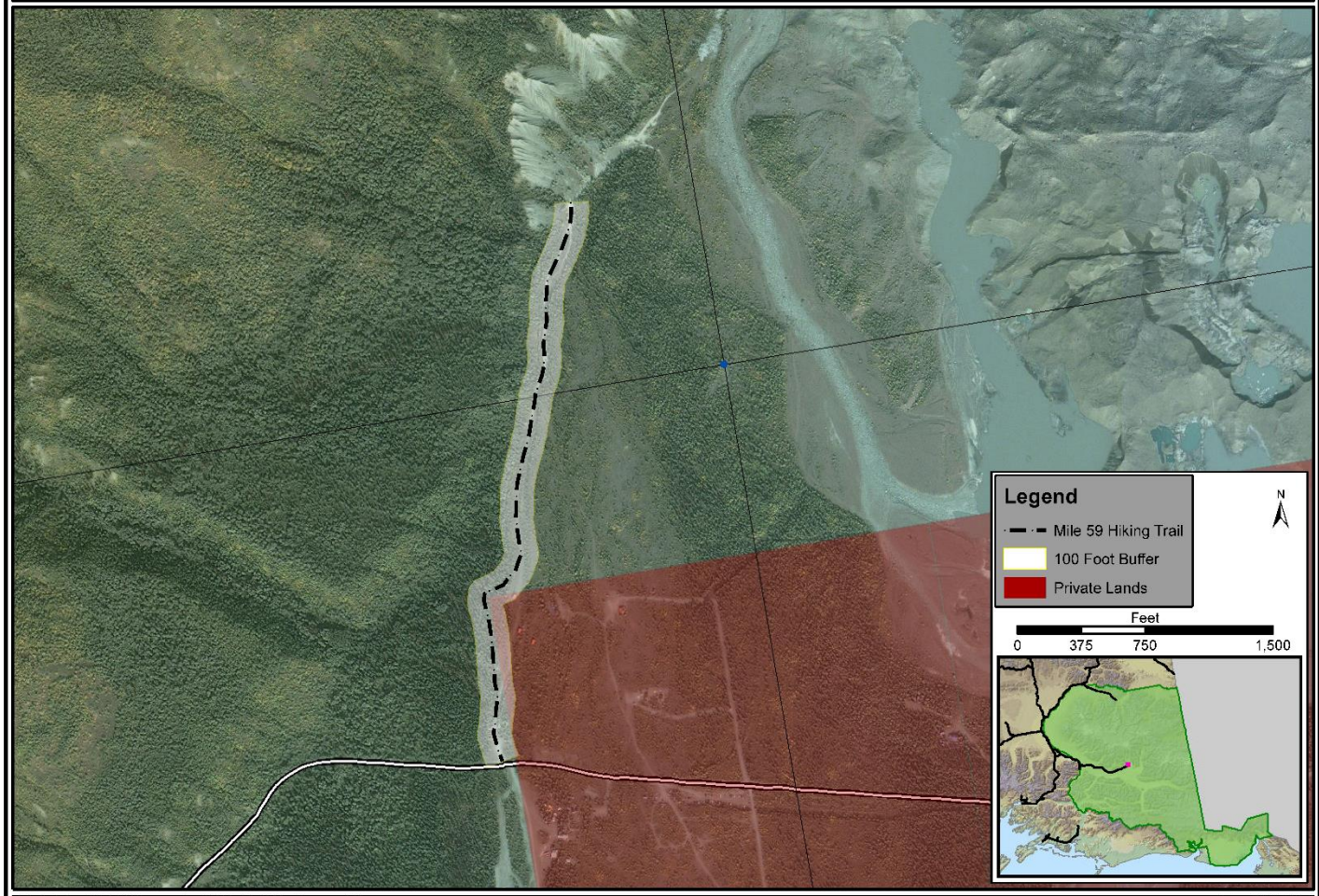

Park_Project (S:)GIS\Compendium\McCarthy_M59_Closure.pdf.jms

Date: 1/31/2014

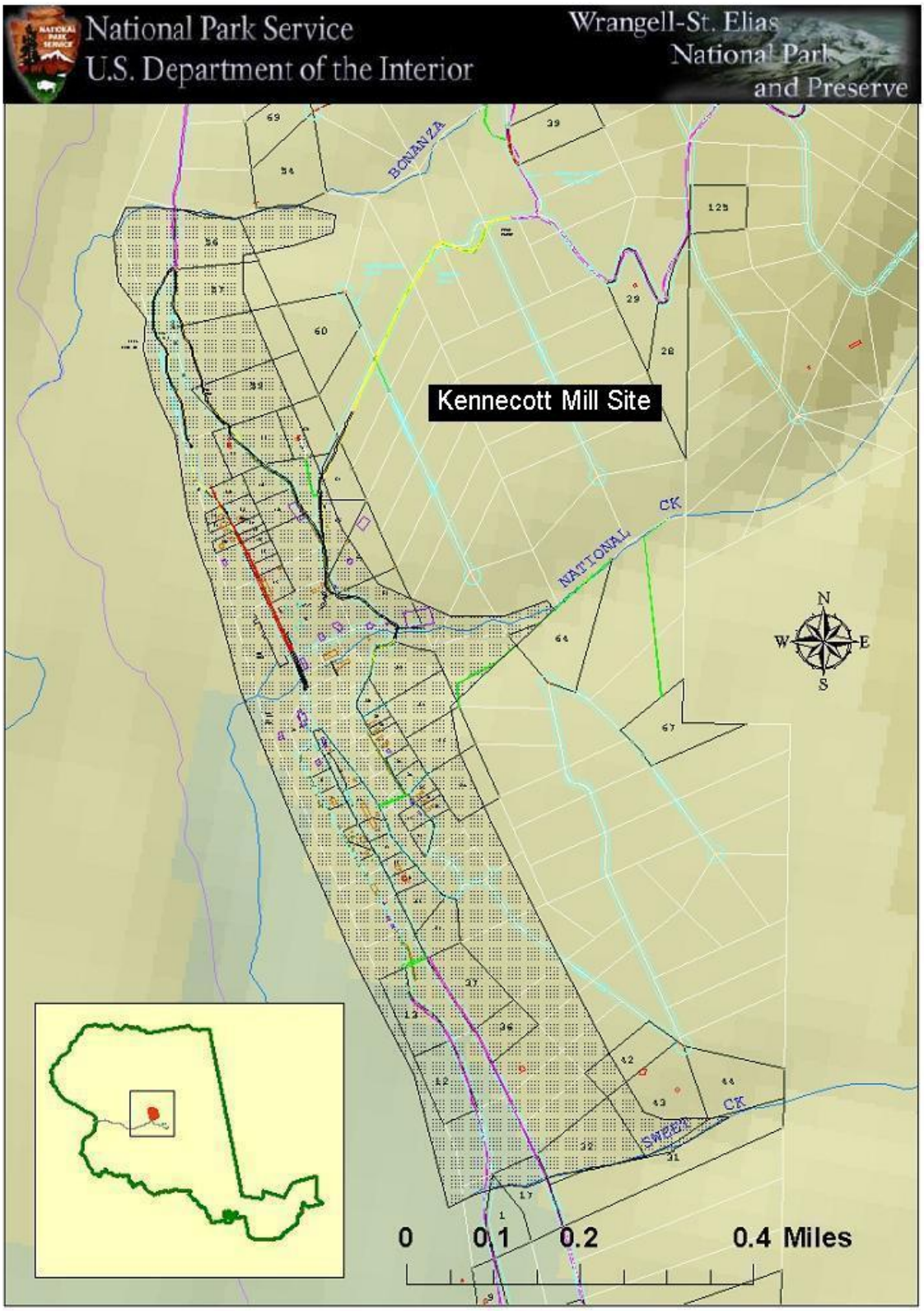
National Park Service
U.S. Department of the Interior
Wrangell-St. Elias
National Park
and Preserve
Kennecott Mill Site
BONANZA
NATIONAL
CK
SWEEN
CK
N
W
E
S
0
0.1
0.2
0.4 Miles

McCarthy Road Camping Closure - Mile 59

Compendium Map

Alaska Region
Wrangell St. Elias National Park & Preserve
U.S. Department of the Interior

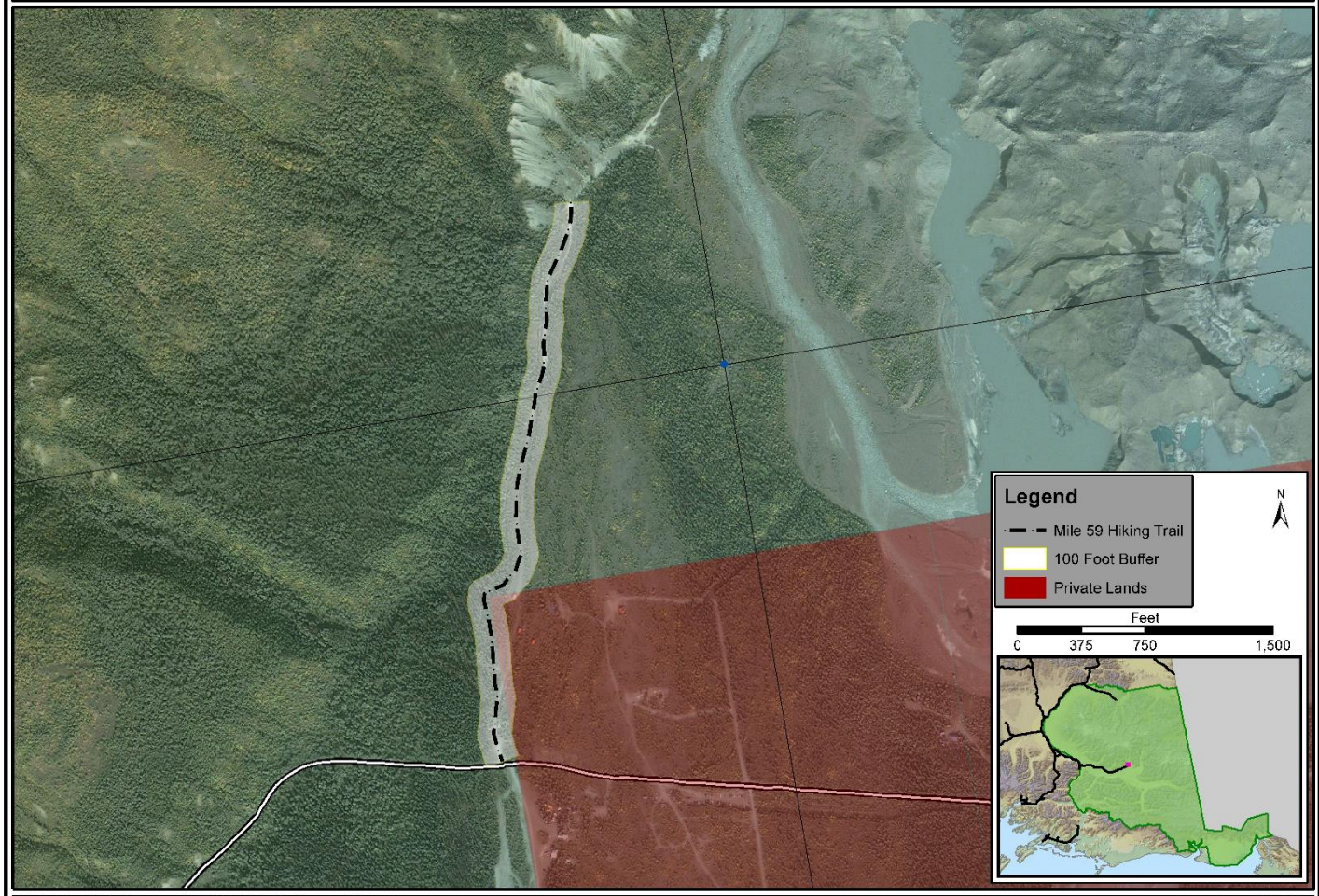

Park_Project (S:)GIS\Compendium\McCarthy_M59_Closure.pdf.jms

Date: 1/31/2014

ORV Trail Closures

Compendium Map

Alaska Region
Wrangell St. Elias National Park & Preserve
U.S. Department of the Interior

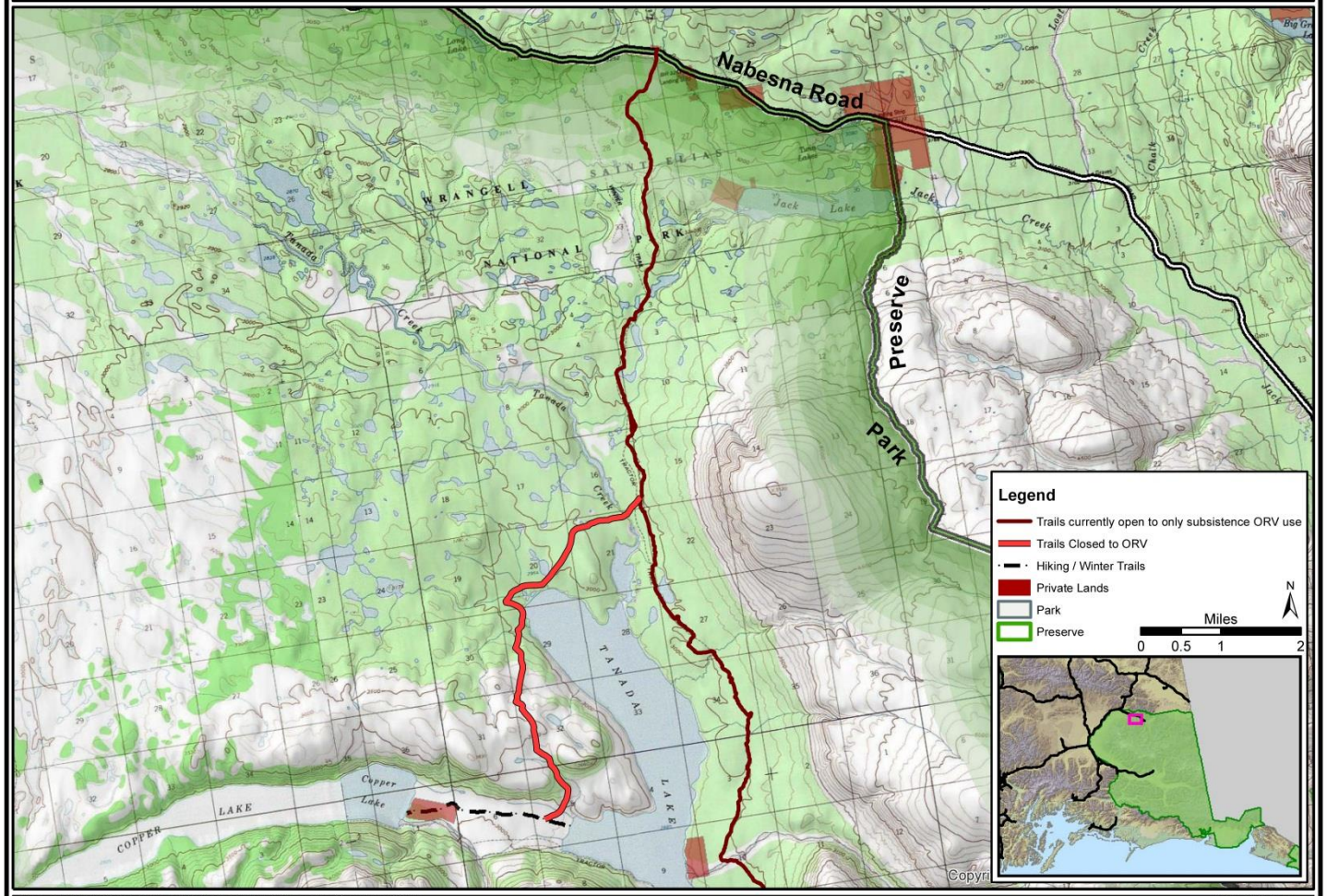

Park_Project (S:)GIS\Compendium\Nabesna\Tanada_Lake_Closures.pdf.jms

Date: 3/7/2014

Donoho Basin

Compendium Map

Alaska Region
Wrangell St. Elias National Park & Preserve
U.S. Department of the Interior

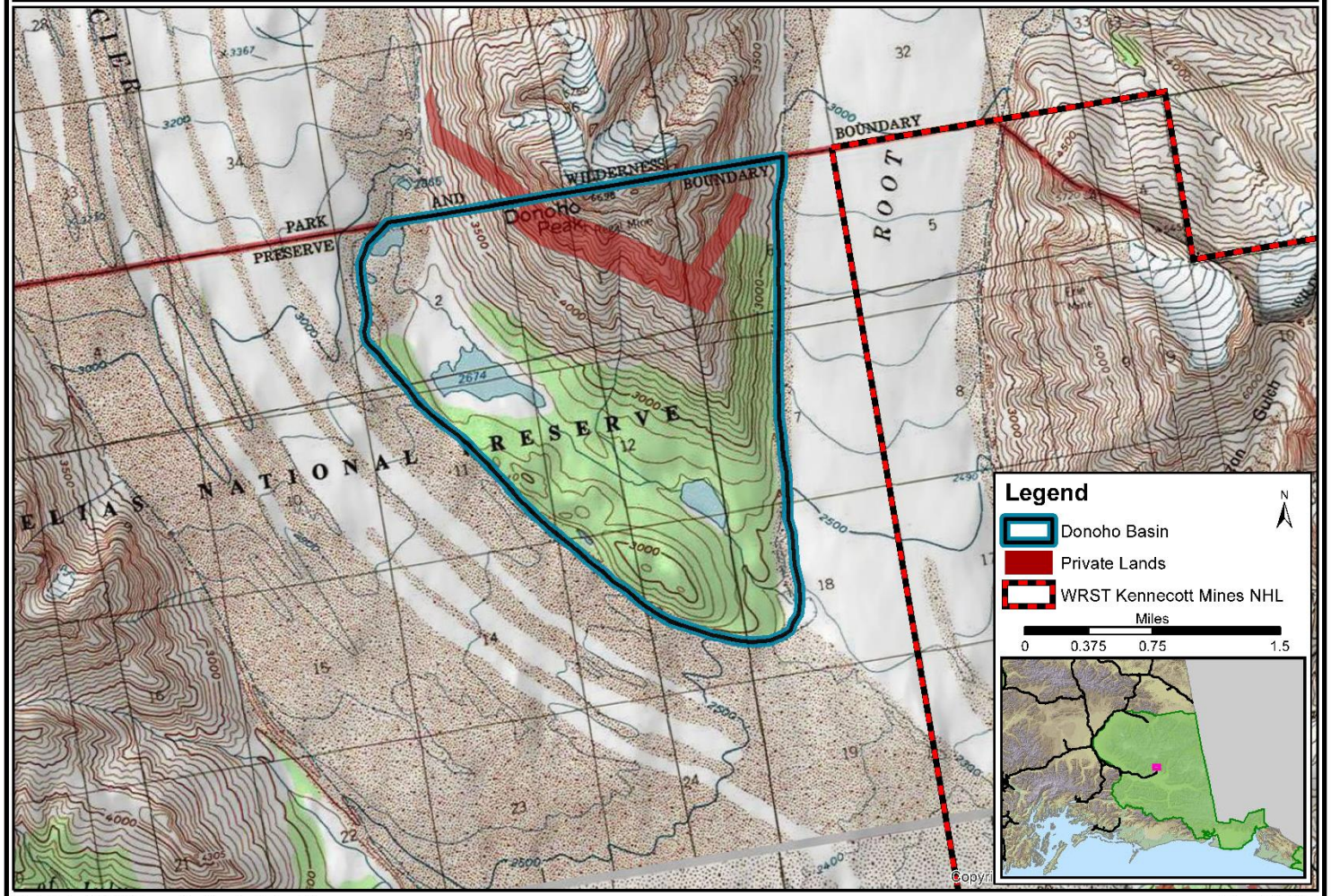

Park_Project (S:)GIS\Compendium\Donoho_Basin.pdf.jms

Date: 1/31/2014

Subsistence Aircraft Exemption

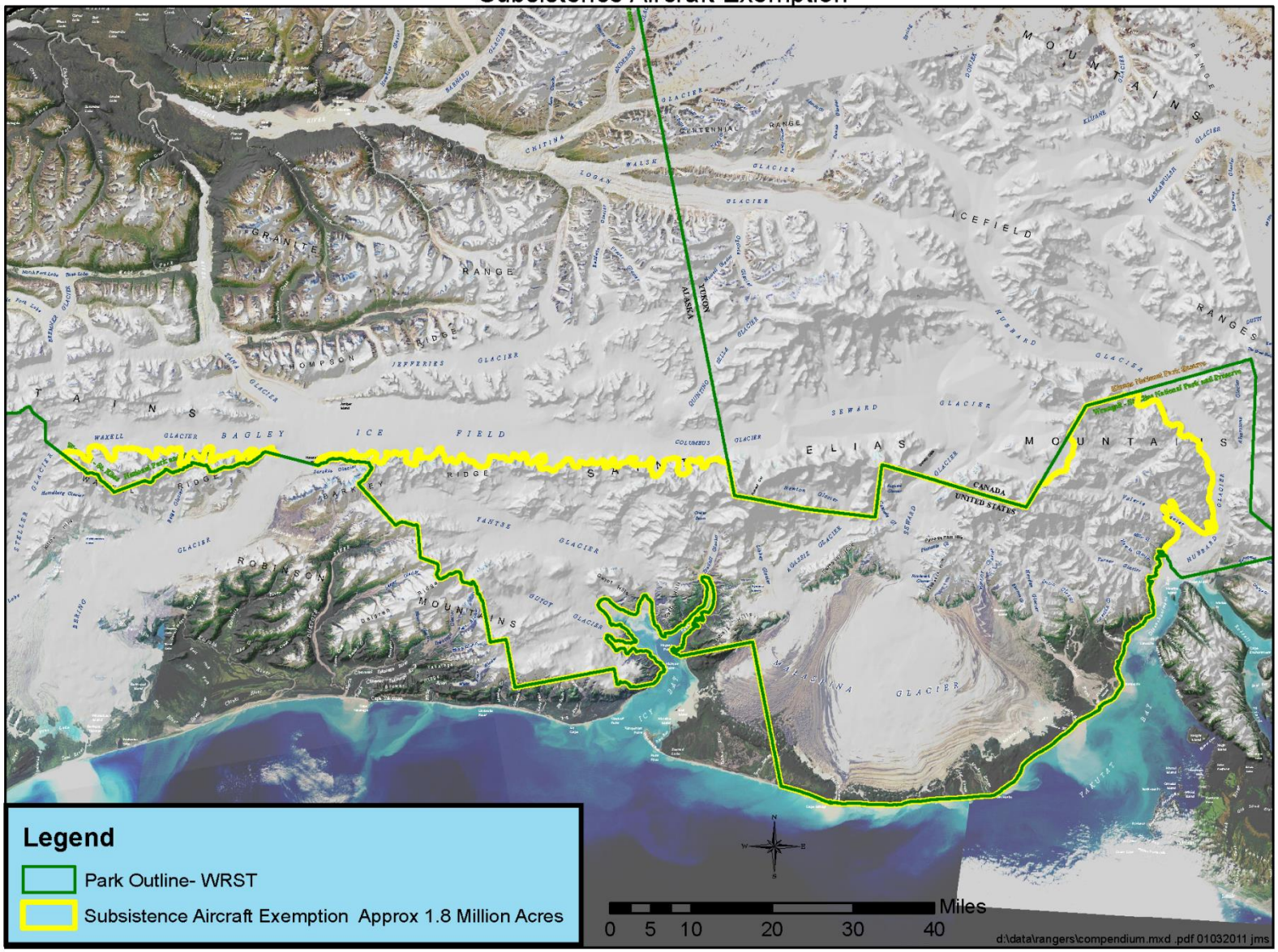

Wrangell-St. Elias National Park and Preserve
Designated Areas for First Amendment Activities
NATIONAL PARK SERVICE
WRST Visitor Center
WRST Admin Building

Kendesnii Campground

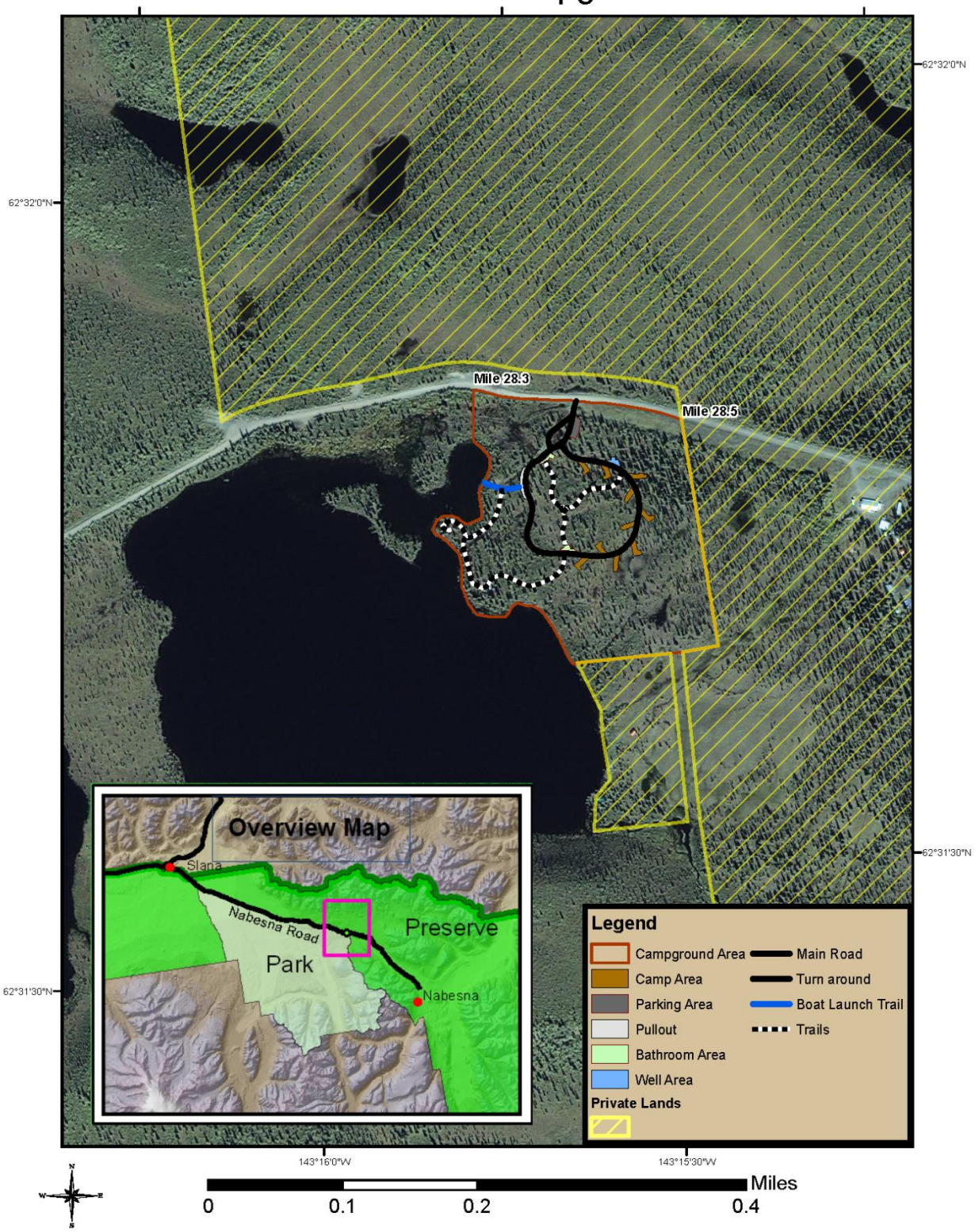

Soda Lake Trail Closure
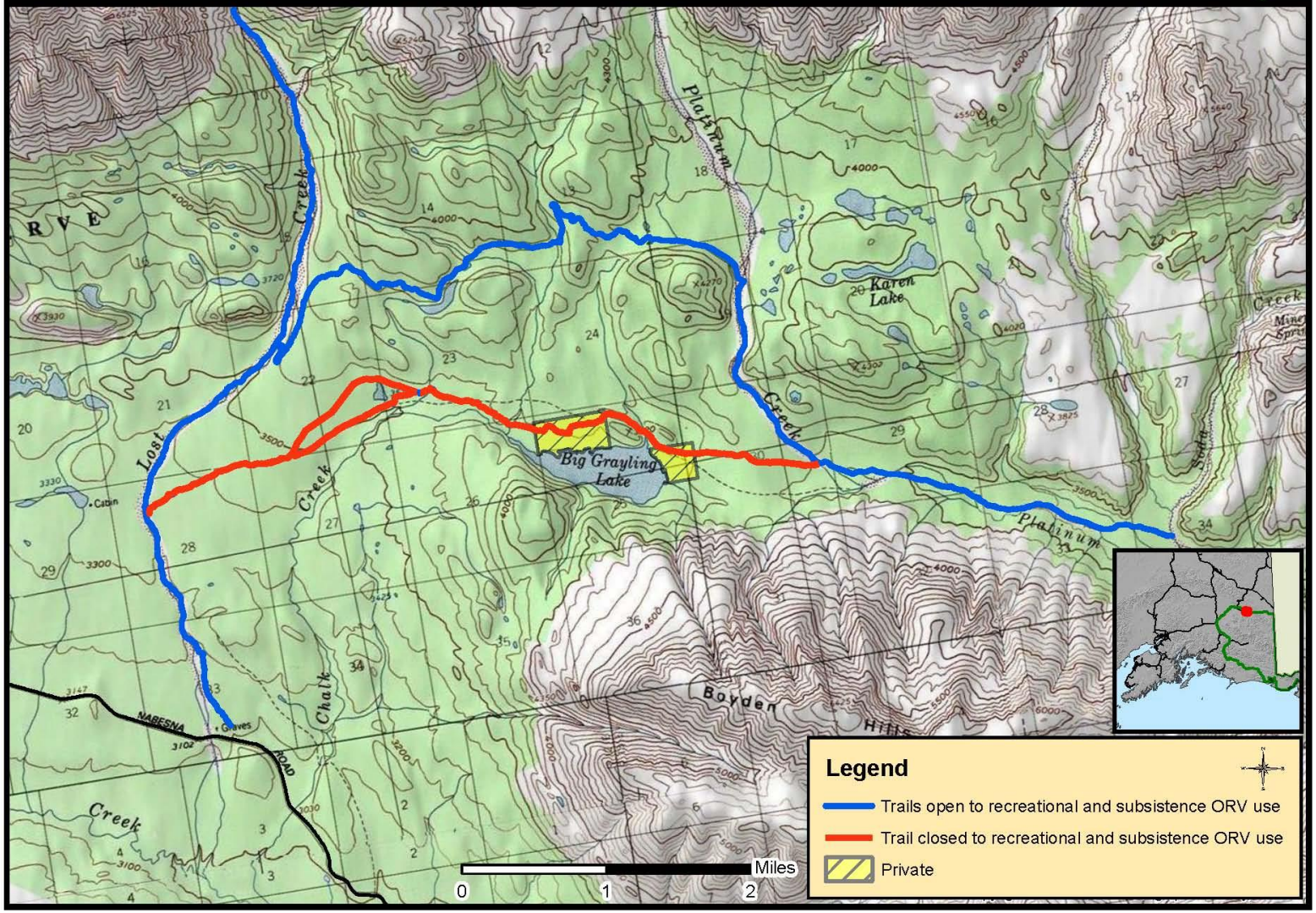
Wrangell St. Elias
National Park & Preserve
GIS