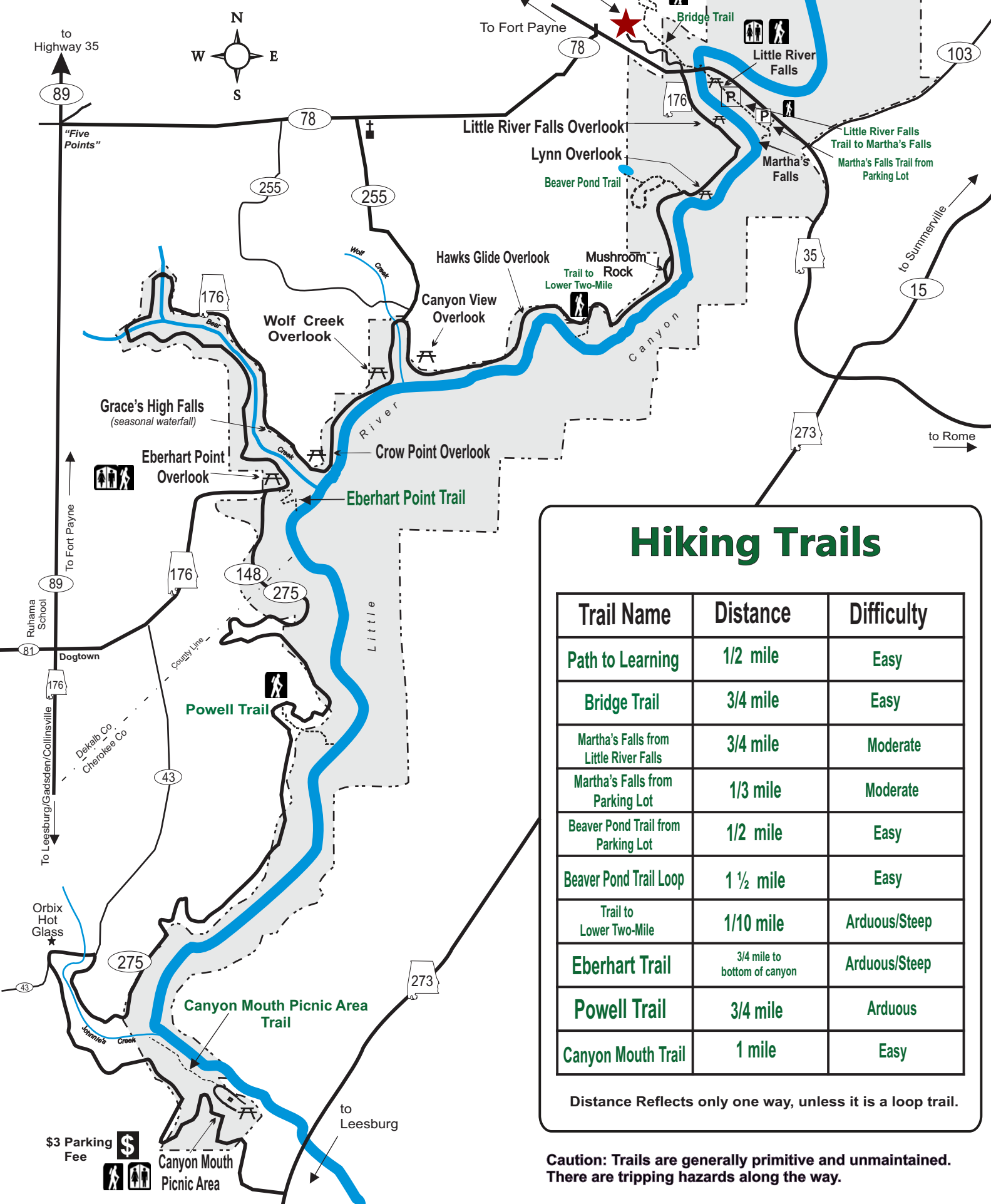


Little River Canyon National Preserve Scenic Drive Map



Hiking Trails

Trail Name	Distance	Difficulty
Path to Learning	1/2 mile	Easy
Bridge Trail	3/4 mile	Easy
Martha's Falls from Little River Falls	3/4 mile	Moderate
Martha's Falls from Parking Lot	1/3 mile	Moderate
Beaver Pond Trail from Parking Lot	1/2 mile	Easy
Beaver Pond Trail Loop	1 1/2 mile	Easy
Trail to Lower Two-Mile	1/10 mile	Arduous/Steep
Eberhart Trail	3/4 mile to bottom of canyon	Arduous/Steep
Powell Trail	3/4 mile	Arduous
Canyon Mouth Trail	1 mile	Easy








Distance Reflects only one way, unless it is a loop trail.

Caution: Trails are generally primitive and unmaintained. There are tripping hazards along the way.

Little River Canyon National Preserve

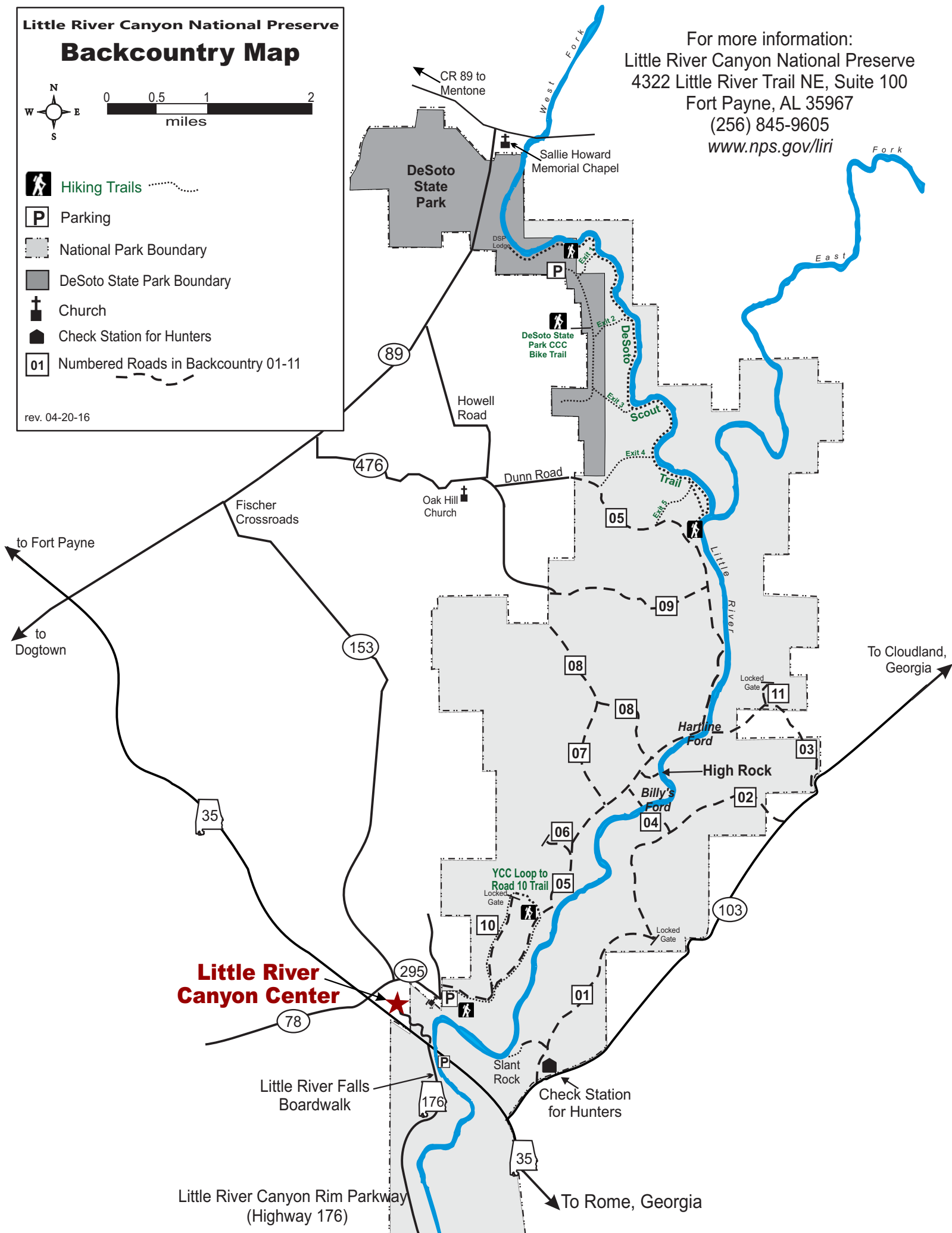
Backcountry Map



-  Hiking Trails
-  Parking
-  National Park Boundary
-  DeSoto State Park Boundary
-  Church
-  Check Station for Hunters
-  Numbered Roads in Backcountry 01-11

rev. 04-20-16

For more information:
 Little River Canyon National Preserve
 4322 Little River Trail NE, Suite 100
 Fort Payne, AL 35967
 (256) 845-9605
www.nps.gov/liri



Little River Canyon Center

Little River Canyon Rim Parkway
(Highway 176)

To Rome, Georgia

To Cloudland, Georgia

to Fort Payne

to Dogtown