FIGURE 2-2
Alternative A, No Action

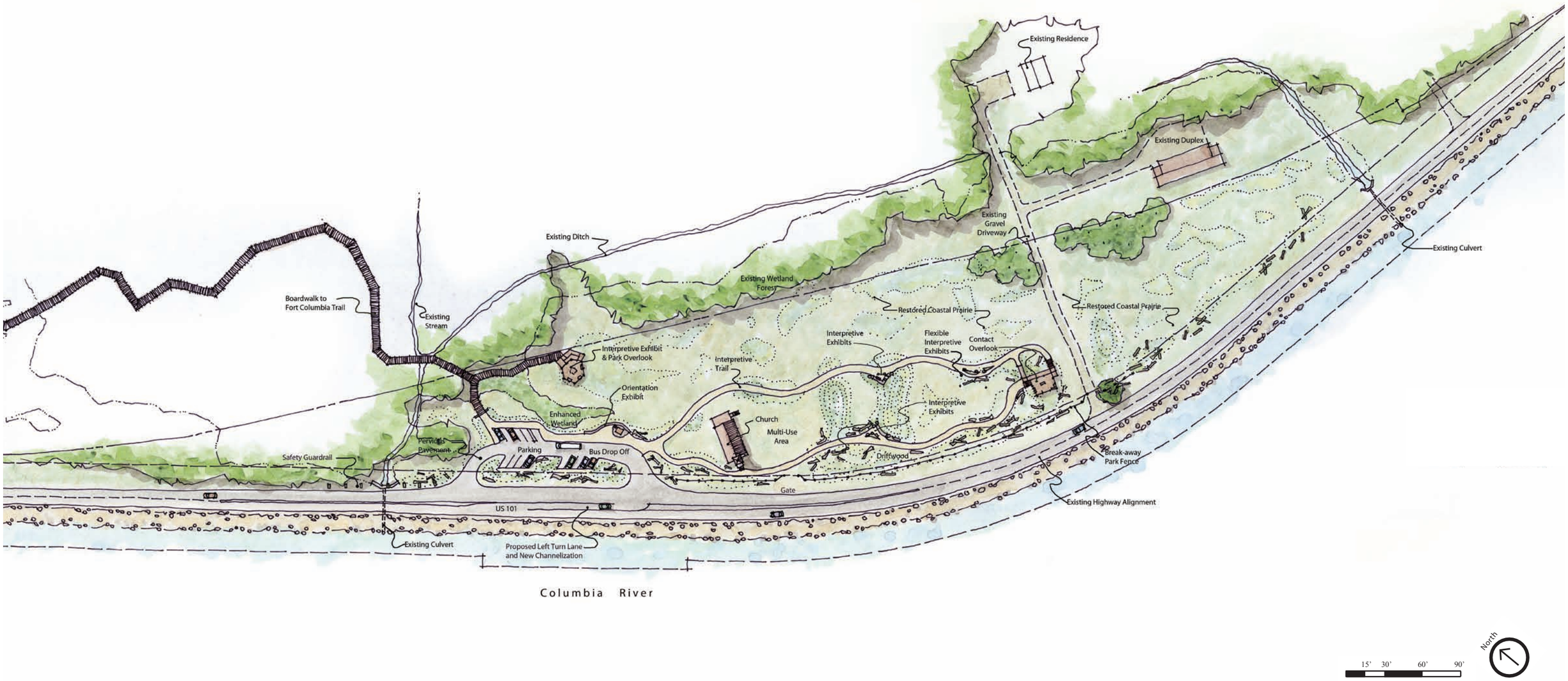

FIGURE 2-3

Alternative B, Proposed Action – Conceptual Site Plan

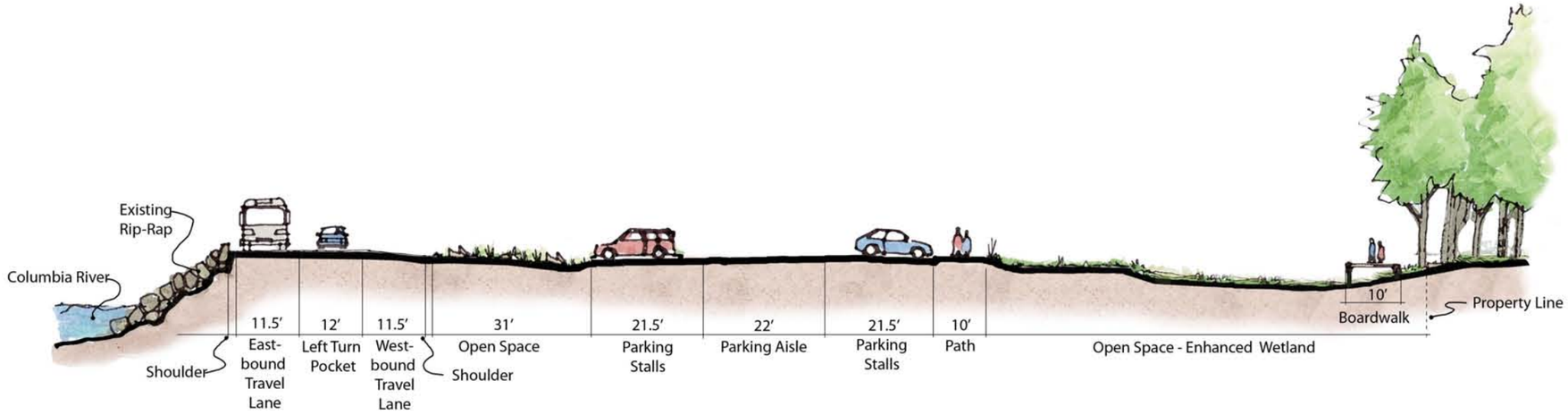

Section A
NTS

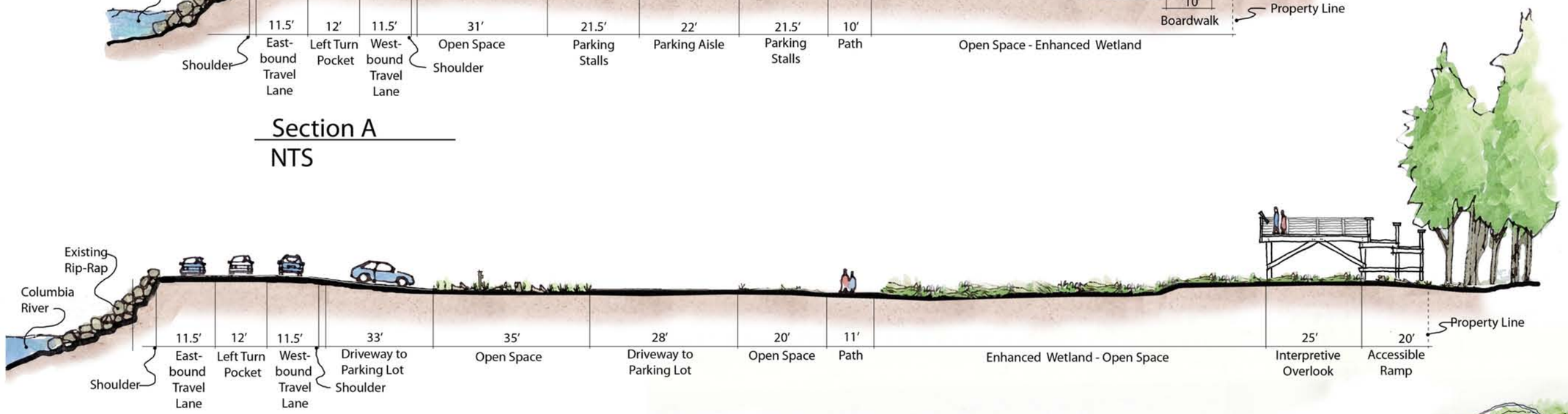

Section B
NTS

FIGURE 2-4a
Alternative B, Proposed Action – Park Section Graphic

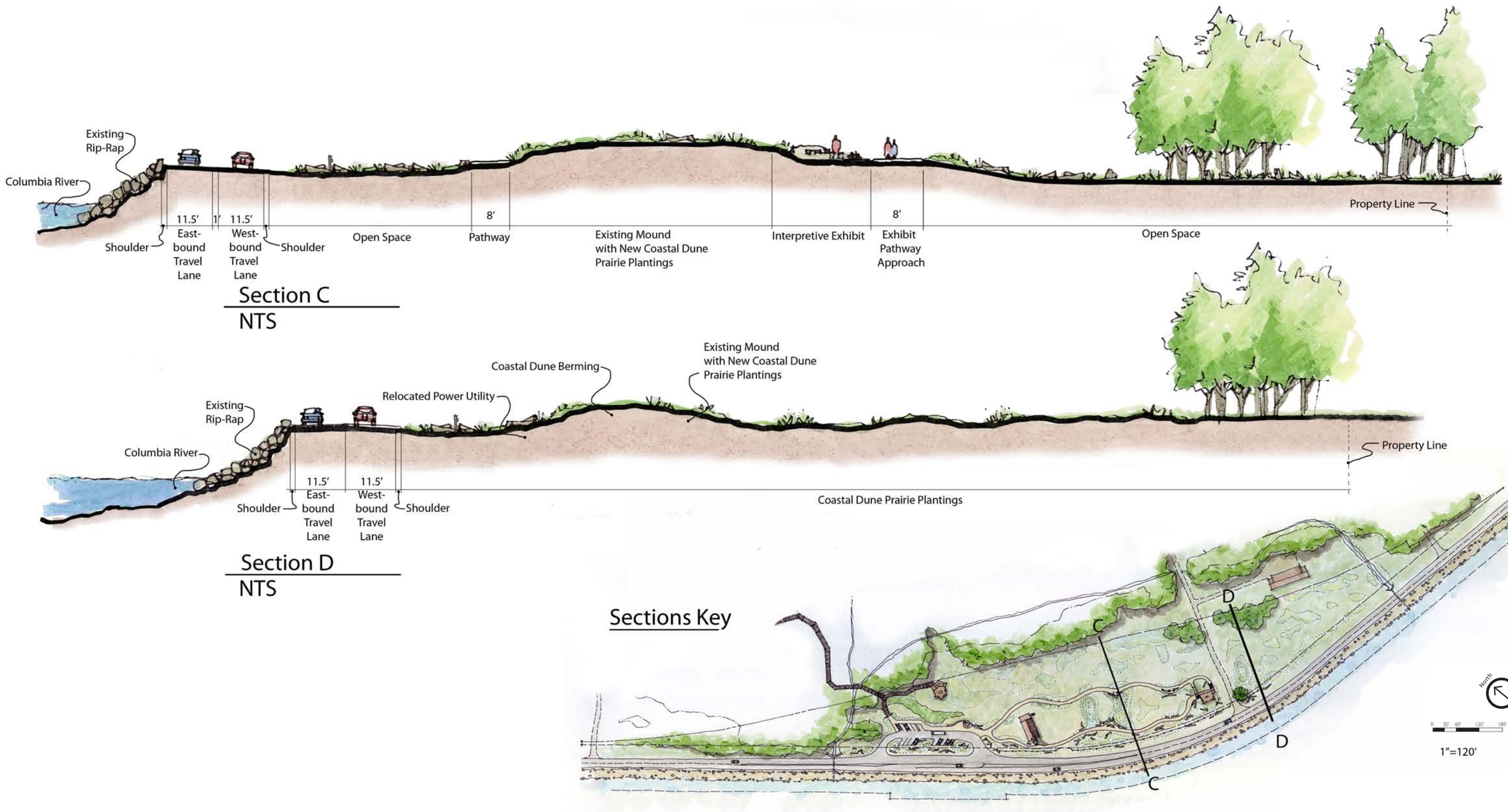

FIGURE 2-4b
Alternative B, Proposed Action – Park Section Graphic

* Alignment under negotiations with property owner.

100' 0' 100' 200'
SCALE IN FEET

FIGURE 2-5
Alternative B, Fort Columbia State Park Connection Trail