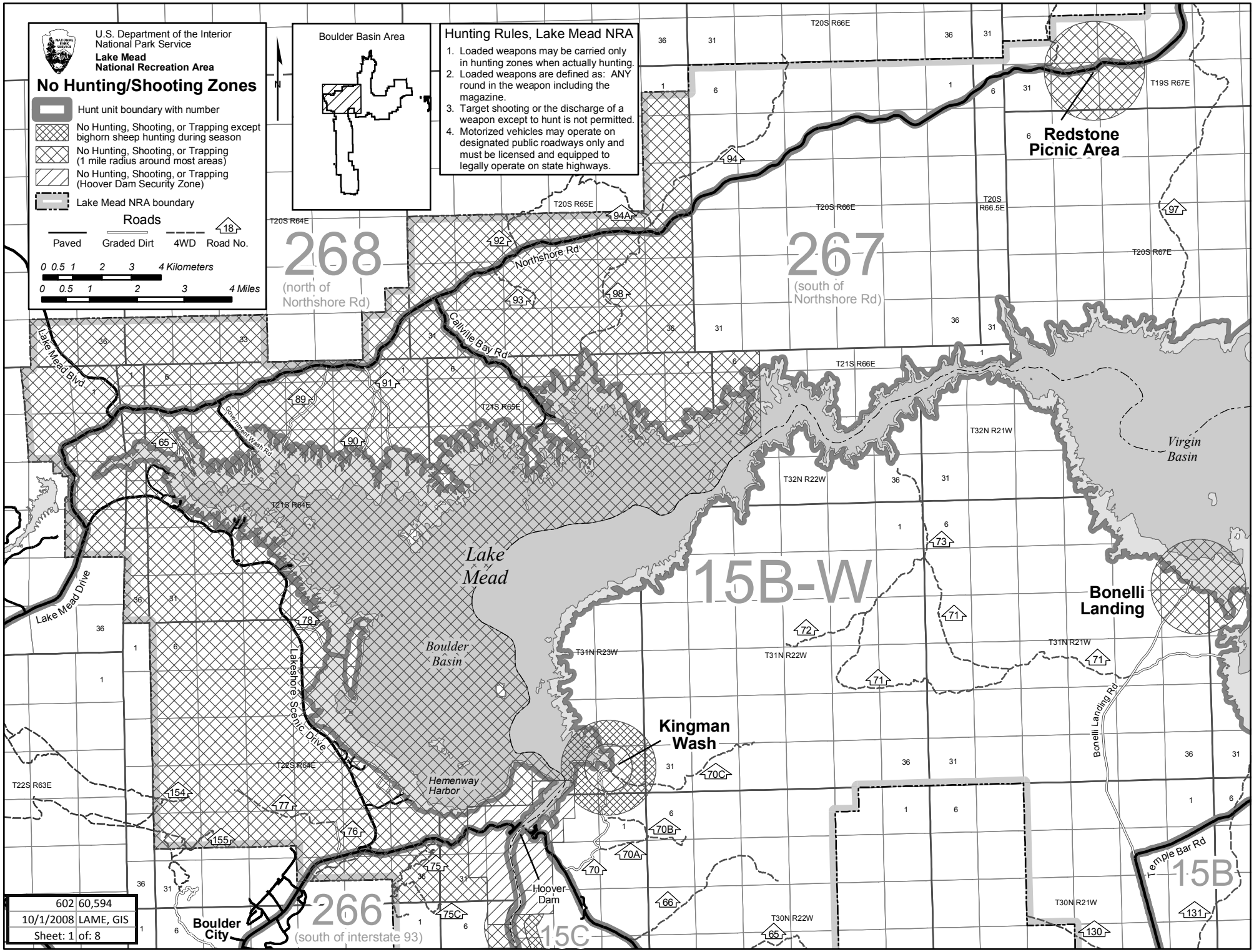
U.S. Department of the Interior
National Park Service
Lake Mead
National Recreation Area
No Hunting/Shooting Zones
Hunt unit boundary with number
No Hunting, Shooting, or Trapping except bighorn sheep hunting during season
No Hunting, Shooting, or Trapping (1 mile radius around most areas)
No Hunting, Shooting, or Trapping (Hoover Dam Security Zone)
Lake Mead NRA boundary
Roads
Paved
Graded Dirt
4WD
Road No.
0 0.5 1 2 3 4 Kilometers
0 0.5 1 2 3 4 Miles
Boulder Basin Area
Hunting Rules, Lake Mead NRA
1. Loaded weapons may be carried only in hunting zones when actually hunting.
2. Loaded weapons are defined as: ANY round in the weapon including the magazine.
3. Target shooting or the discharge of a weapon except to hunt is not permitted.
4. Motorized vehicles may operate on designated public roadways only and must be licensed and equipped to legally operate on state highways.
268
(north of Northshore Rd)
267
(south of Northshore Rd)
266
(south of interstate 93)
15B-W
15B
15C
Redstone Picnic Area
Bonelli Landing
Kingman Wash
Hoover Dam
Boulder City
Lake Mead
Boulder Basin
Hemenway Harbor
Virgin Basin
Northshore Rd
Callville Bay Rd
Lake Mead Blvd
Lake Mead Drive
Government Wash Rd
Lakeshore Scenic Drive
Bonelli Landing Rd
Temple Bar Rd
T20S R66E
T19S R67E
T20S R65E
T20S R64E
T20S R66.5E
T20S R67E
T21S R66E
T21S R65E
T21S R64E
T32N R21W
T32N R22W
T31N R23W
T31N R22W
T31N R21W
T22S R64E
T22S R63E
T30N R22W
T30N R21W
602 60,594
10/1/2008 LAME, GIS
Sheet: 1 of: 8

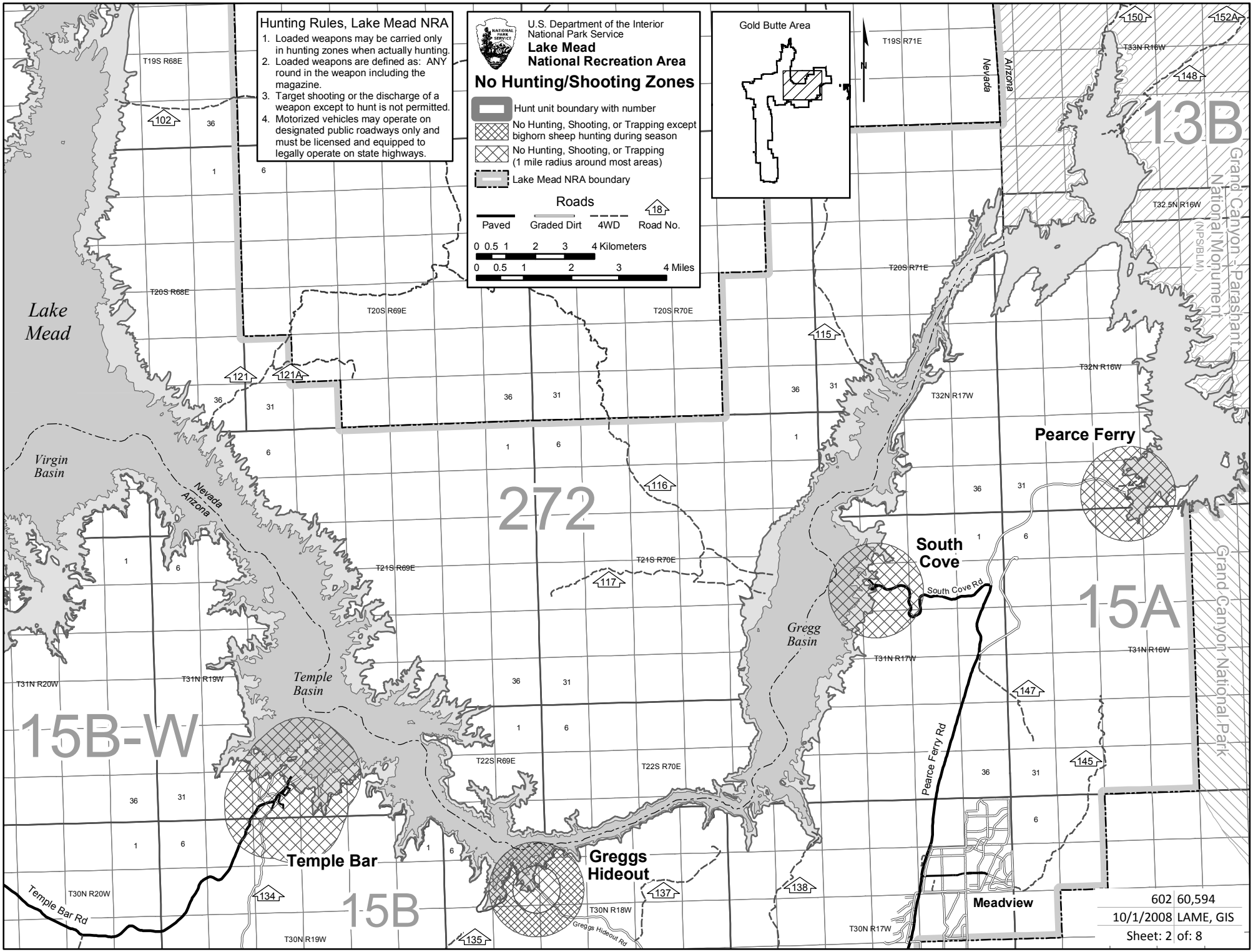
Hunting Rules, Lake Mead NRA
1. Loaded weapons may be carried only in hunting zones when actually hunting.
2. Loaded weapons are defined as: ANY round in the weapon including the magazine.
3. Target shooting or the discharge of a weapon except to hunt is not permitted.
4. Motorized vehicles may operate on designated public roadways only and must be licensed and equipped to legally operate on state highways.
U.S. Department of the Interior
National Park Service
Lake Mead
National Recreation Area
No Hunting/Shooting Zones
Hunt unit boundary with number
No Hunting, Shooting, or Trapping except bighorn sheep hunting during season
No Hunting, Shooting, or Trapping (1 mile radius around most areas)
Lake Mead NRA boundary
Roads
Paved
Graded Dirt
4WD
Road No.
0 0.5 1 2 3 4 Kilometers
0 0.5 1 2 3 4 Miles
Gold Butte Area
N
Lake Mead
Virgin Basin
Temple Basin
Gregg Basin
Nevada
Arizona
272
15B-W
15B
15A
13B
Grand Canyon - Parashant National Monument (NPS/BLM)
Grand Canyon National Park
Pearce Ferry
South Cove
South Cove Rd
Pearce Ferry Rd
Temple Bar
Temple Bar Rd
Greggs Hideout
Greggs Hideout Rd
Meadview
T19S R68E
T20S R68E
T20S R69E
T20S R70E
T20S R71E
T21S R69E
T21S R70E
T22S R69E
T22S R70E
T31N R20W
T31N R19W
T31N R17W
T31N R16W
T30N R20W
T30N R19W
T30N R18W
T30N R17W
T32N R17W
T32N R16W
T32.5N R16W
T33N R16W
T19S R71E
102
121
121A
115
116
117
134
135
137
138
145
147
148
150
152A
602 60,594
10/1/2008 LAME, GIS
Sheet: 2 of: 8

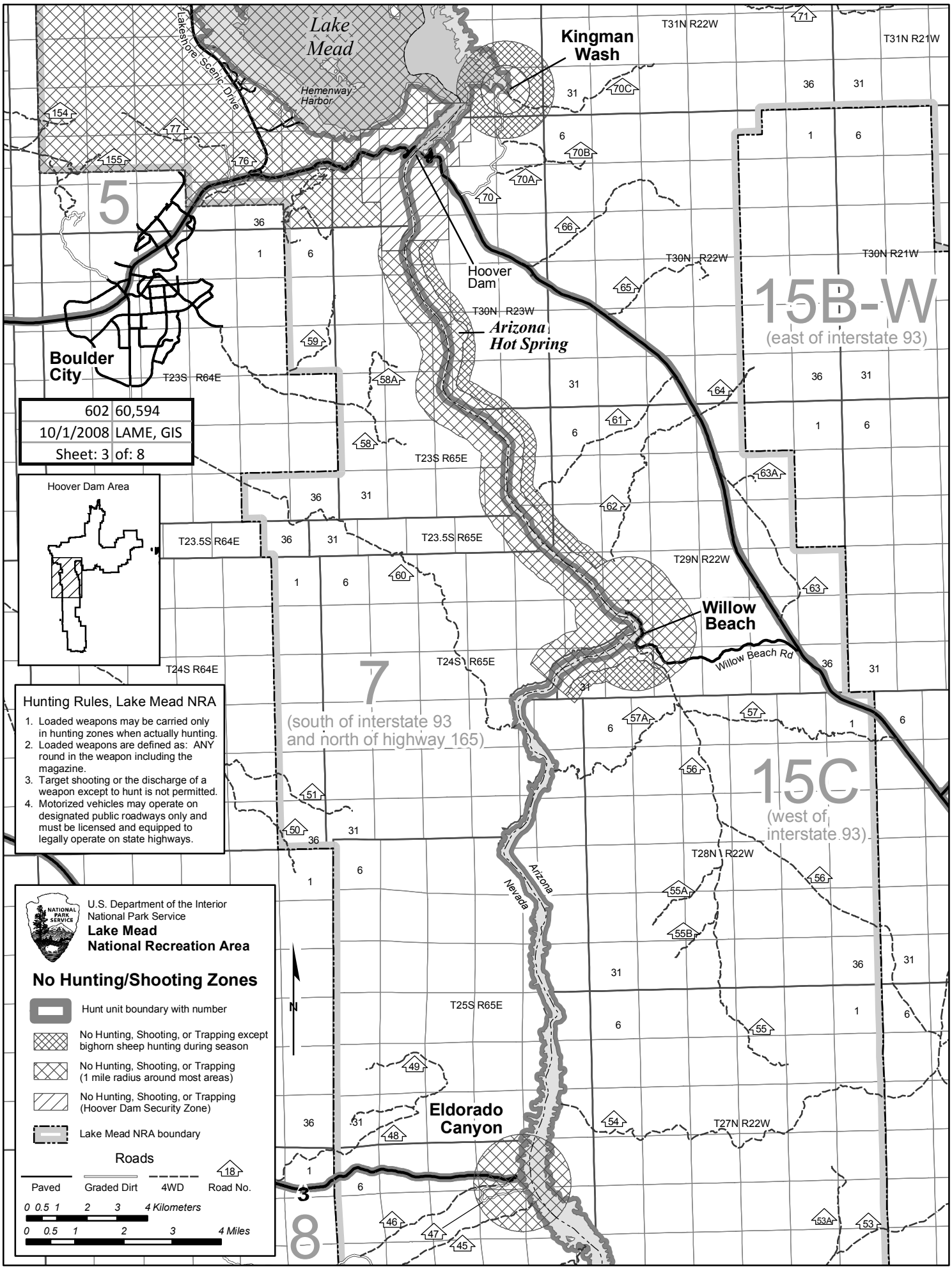
Lake Mead
Lakeshore Scenic Drive
Hemenway Harbor
Kingman Wash
Hoover Dam
Arizona Hot Spring
Boulder City
Willow Beach
Willow Beach Rd
Eldorado Canyon
Arizona
Nevada
5
7
(south of interstate 93 and north of highway 165)
8
15B-W
(east of interstate 93)
15C
(west of interstate 93)
T31N R22W
T31N R21W
T30N R22W
T30N R21W
T30N R23W
T23S R64E
T23S R65E
T23.5S R64E
T23.5S R65E
T29N R22W
T24S R64E
T24S R65E
T28N R22W
T25S R65E
T27N R22W
602 60,594
10/1/2008 LAME, GIS
Sheet: 3 of: 8
Hoover Dam Area
Hunting Rules, Lake Mead NRA
1. Loaded weapons may be carried only in hunting zones when actually hunting.
2. Loaded weapons are defined as: ANY round in the weapon including the magazine.
3. Target shooting or the discharge of a weapon except to hunt is not permitted.
4. Motorized vehicles may operate on designated public roadways only and must be licensed and equipped to legally operate on state highways.
U.S. Department of the Interior
National Park Service
Lake Mead
National Recreation Area
No Hunting/Shooting Zones
Hunt unit boundary with number
No Hunting, Shooting, or Trapping except bighorn sheep hunting during season
No Hunting, Shooting, or Trapping (1 mile radius around most areas)
No Hunting, Shooting, or Trapping (Hoover Dam Security Zone)
Lake Mead NRA boundary
Roads
Paved
Graded Dirt
4WD
Road No.
0 0.5 1 2 3 4 Kilometers
0 0.5 1 2 3 4 Miles
N

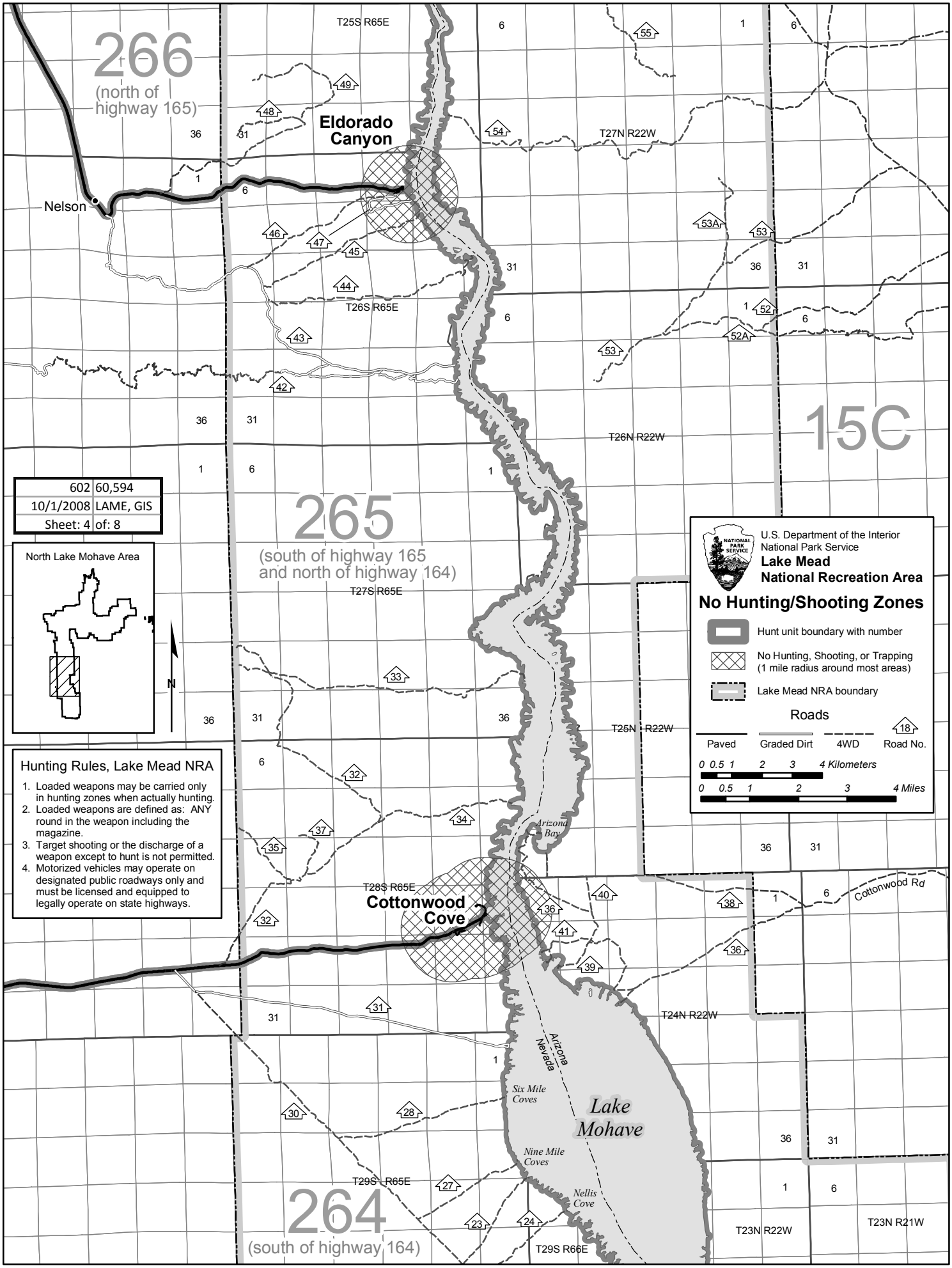
266
(north of highway 165)
Eldorado Canyon
Nelson
T25S R65E
T27N R22W
T26S R65E
T26N R22W
15C
265
(south of highway 165 and north of highway 164)
T27S R65E
T25N R22W
T28S R65E
Cottonwood Cove
Arizona Bay
Cottonwood Rd
T24N R22W
Arizona
Nevada
Six Mile Coves
Lake Mohave
Nine Mile Coves
Nellis Cove
T29S R65E
264
(south of highway 164)
T29S R66E
T23N R22W
T23N R21W
602 60,594
10/1/2008 LAME, GIS
Sheet: 4 of: 8
North Lake Mohave Area
N
U.S. Department of the Interior
National Park Service
Lake Mead
National Recreation Area
No Hunting/Shooting Zones
Hunt unit boundary with number
No Hunting, Shooting, or Trapping (1 mile radius around most areas)
Lake Mead NRA boundary
Roads
Paved
Graded Dirt
4WD
Road No.
0 0.5 1 2 3 4 Kilometers
0 0.5 1 2 3 4 Miles
Hunting Rules, Lake Mead NRA
1. Loaded weapons may be carried only in hunting zones when actually hunting.
2. Loaded weapons are defined as: ANY round in the weapon including the magazine.
3. Target shooting or the discharge of a weapon except to hunt is not permitted.
4. Motorized vehicles may operate on designated public roadways only and must be licensed and equipped to legally operate on state highways.

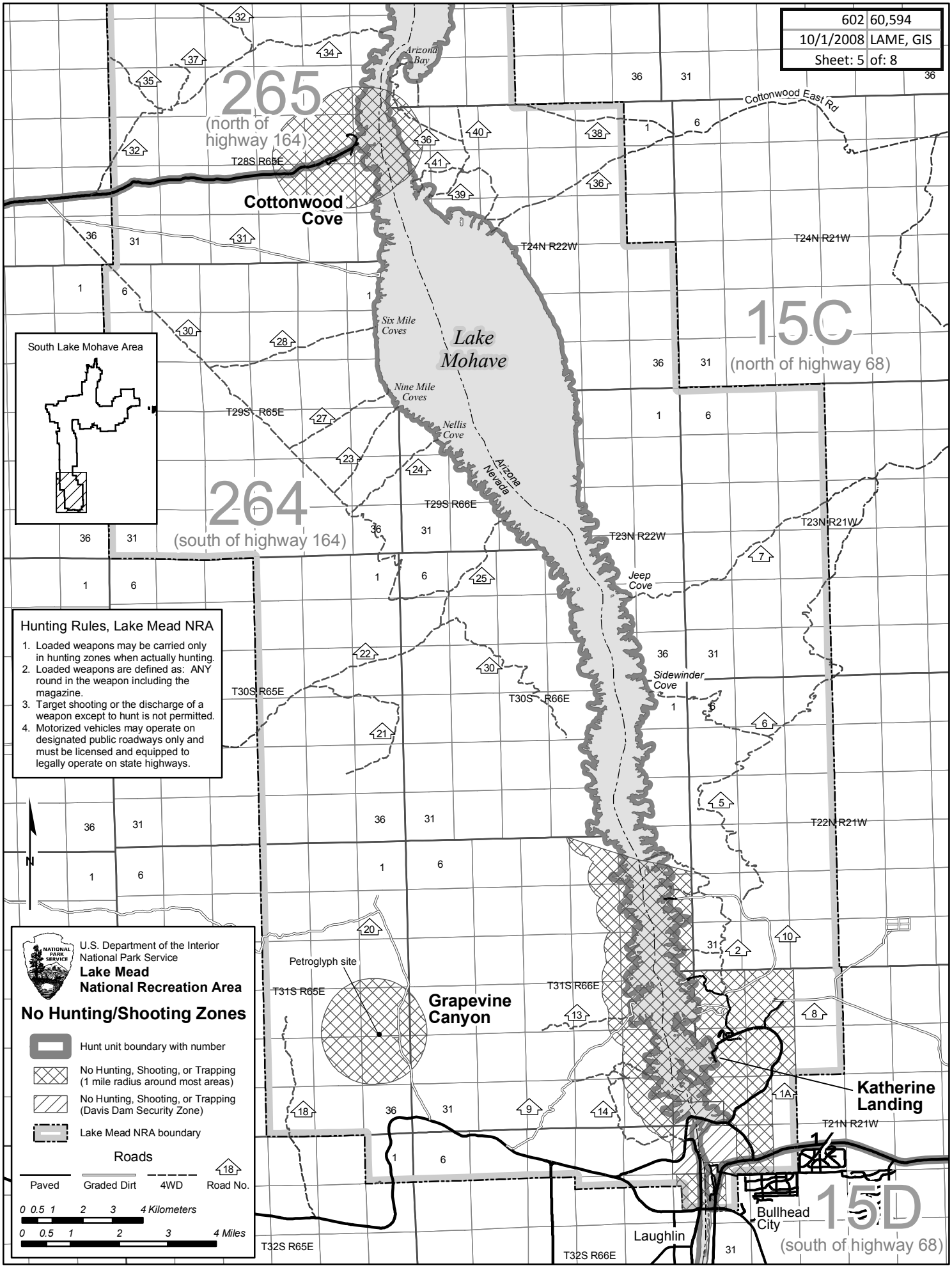
602 60,594
10/1/2008 LAME, GIS
Sheet: 5 of: 8
265
(north of highway 164)
Cottonwood Cove
Arizona Bay
Cottonwood East Rd
T28S R65E
T24N R22W
T24N R21W
Six Mile Coves
Lake Mohave
Nine Mile Coves
Nellis Cove
Arizona
Nevada
15C
(north of highway 68)
South Lake Mohave Area
T29S R65E
T29S R66E
264
(south of highway 164)
T23N R22W
T23N R21W
Jeep Cove
Sidewinder Cove
T30S R65E
T30S R66E
T22N R21W
Hunting Rules, Lake Mead NRA
1. Loaded weapons may be carried only in hunting zones when actually hunting.
2. Loaded weapons are defined as: ANY round in the weapon including the magazine.
3. Target shooting or the discharge of a weapon except to hunt is not permitted.
4. Motorized vehicles may operate on designated public roadways only and must be licensed and equipped to legally operate on state highways.
N
U.S. Department of the Interior
National Park Service
Lake Mead
National Recreation Area
No Hunting/Shooting Zones
Hunt unit boundary with number
No Hunting, Shooting, or Trapping (1 mile radius around most areas)
No Hunting, Shooting, or Trapping (Davis Dam Security Zone)
Lake Mead NRA boundary
Roads
Paved
Graded Dirt
4WD
Road No.
0 0.5 1 2 3 4 Kilometers
0 0.5 1 2 3 4 Miles
Petroglyph site
T31S R65E
Grapevine Canyon
T31S R66E
Katherine Landing
T21N R21W
Bullhead City
Laughlin
15D
(south of highway 68)
T32S R65E
T32S R66E

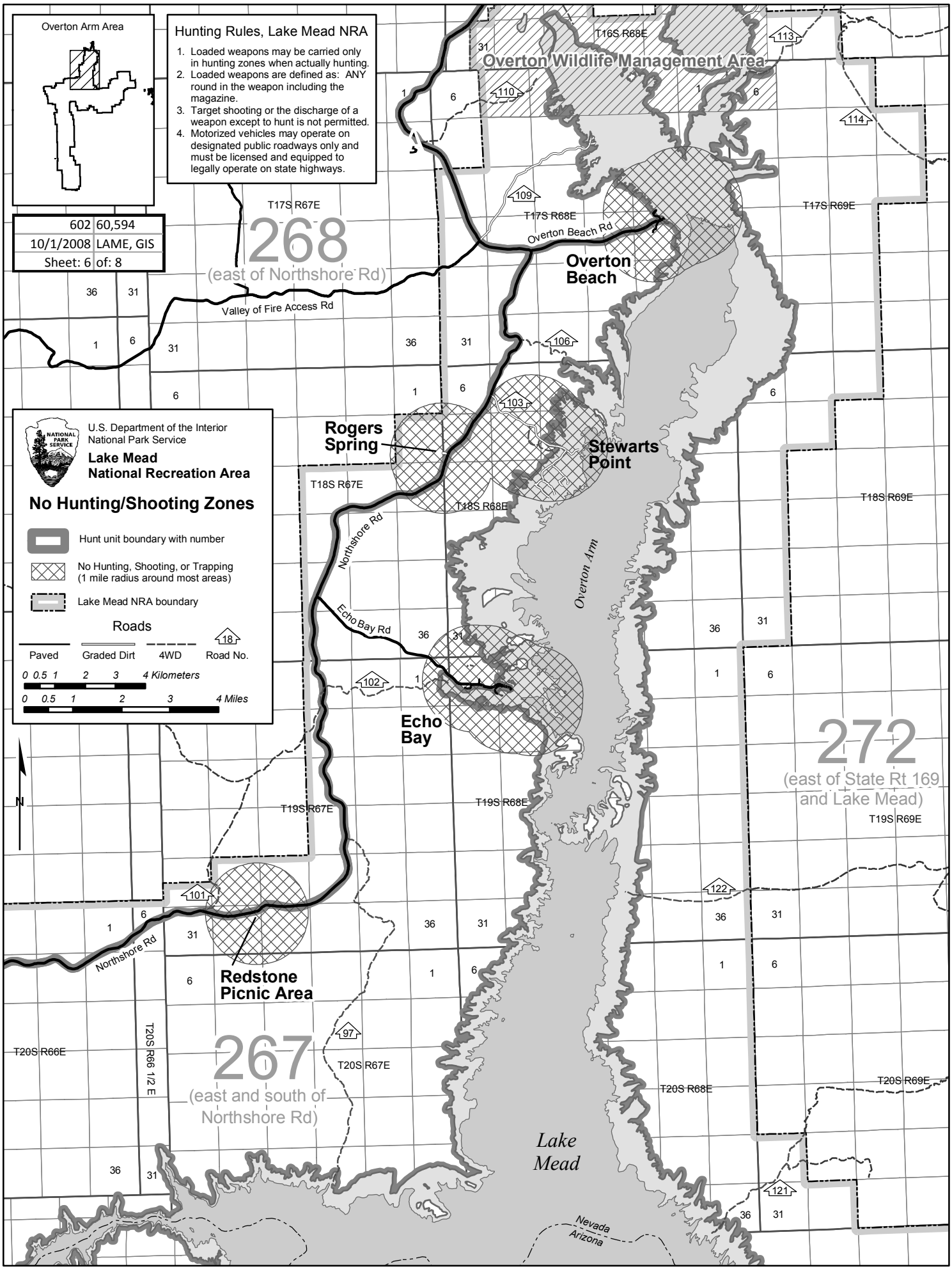
Overton Arm Area
Hunting Rules, Lake Mead NRA
1. Loaded weapons may be carried only in hunting zones when actually hunting.
2. Loaded weapons are defined as: ANY round in the weapon including the magazine.
3. Target shooting or the discharge of a weapon except to hunt is not permitted.
4. Motorized vehicles may operate on designated public roadways only and must be licensed and equipped to legally operate on state highways.
602 60,594
10/1/2008 LAME, GIS
Sheet: 6 of: 8
Overton Wildlife Management Area
T16S R68E
T17S R67E
T17S R68E
T17S R69E
268
(east of Northshore Rd)
Overton Beach Rd
Overton Beach
Valley of Fire Access Rd
Rogers Spring
Stewarts Point
T18S R67E
T18S R68E
T18S R69E
Northshore Rd
Overton Arm
Echo Bay Rd
Echo Bay
272
(east of State Rt 169 and Lake Mead)
T19S R67E
T19S R68E
T19S R69E
Redstone Picnic Area
Northshore Rd
T20S R66E
T20S R66 1/2 E
267
(east and south of Northshore Rd)
T20S R67E
T20S R68E
T20S R69E
Lake Mead
Nevada
Arizona
U.S. Department of the Interior
National Park Service
Lake Mead National Recreation Area
No Hunting/Shooting Zones
Hunt unit boundary with number
No Hunting, Shooting, or Trapping (1 mile radius around most areas)
Lake Mead NRA boundary
Roads
Paved
Graded Dirt
4WD
Road No.
0 0.5 1 2 3 4 Kilometers
0 0.5 1 2 3 4 Miles
N

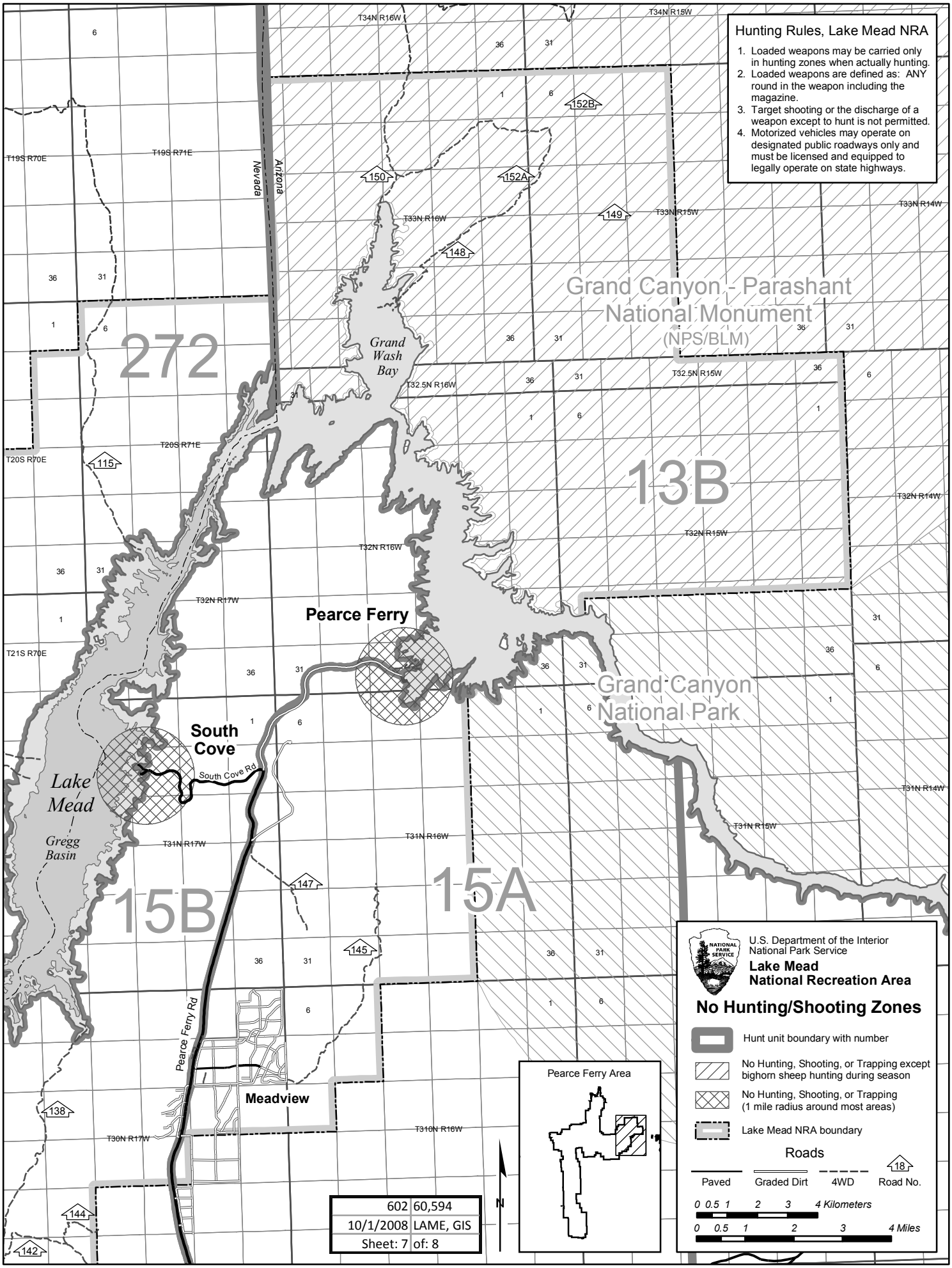
Hunting Rules, Lake Mead NRA
1. Loaded weapons may be carried only in hunting zones when actually hunting.
2. Loaded weapons are defined as: ANY round in the weapon including the magazine.
3. Target shooting or the discharge of a weapon except to hunt is not permitted.
4. Motorized vehicles may operate on designated public roadways only and must be licensed and equipped to legally operate on state highways.
Grand Canyon - Parashant National Monument (NPS/BLM)
Grand Canyon National Park
272
13B
15A
15B
Grand Wash Bay
Pearce Ferry
South Cove
South Cove Rd
Lake Mead
Gregg Basin
Pearce Ferry Rd
Meadview
Nevada
Arizona
T34N R16W
T34N R15W
T33N R16W
T33N R15W
T33N R14W
T32.5N R16W
T32.5N R15W
T32N R16W
T32N R15W
T32N R14W
T32N R17W
T31N R16W
T31N R15W
T31N R14W
T31N R17W
T30N R17W
T19S R70E
T19S R71E
T20S R70E
T20S R71E
T21S R70E
152B
152A
150
149
148
115
147
145
138
144
142
Pearce Ferry Area
N
U.S. Department of the Interior
National Park Service
Lake Mead
National Recreation Area
No Hunting/Shooting Zones
Hunt unit boundary with number
No Hunting, Shooting, or Trapping except bighorn sheep hunting during season
No Hunting, Shooting, or Trapping (1 mile radius around most areas)
Lake Mead NRA boundary
Roads
Paved
Graded Dirt
4WD
Road No.
0 0.5 1 2 3 4 Kilometers
0 0.5 1 2 3 4 Miles
602 60,594
10/1/2008 LAME, GIS
Sheet: 7 of: 8

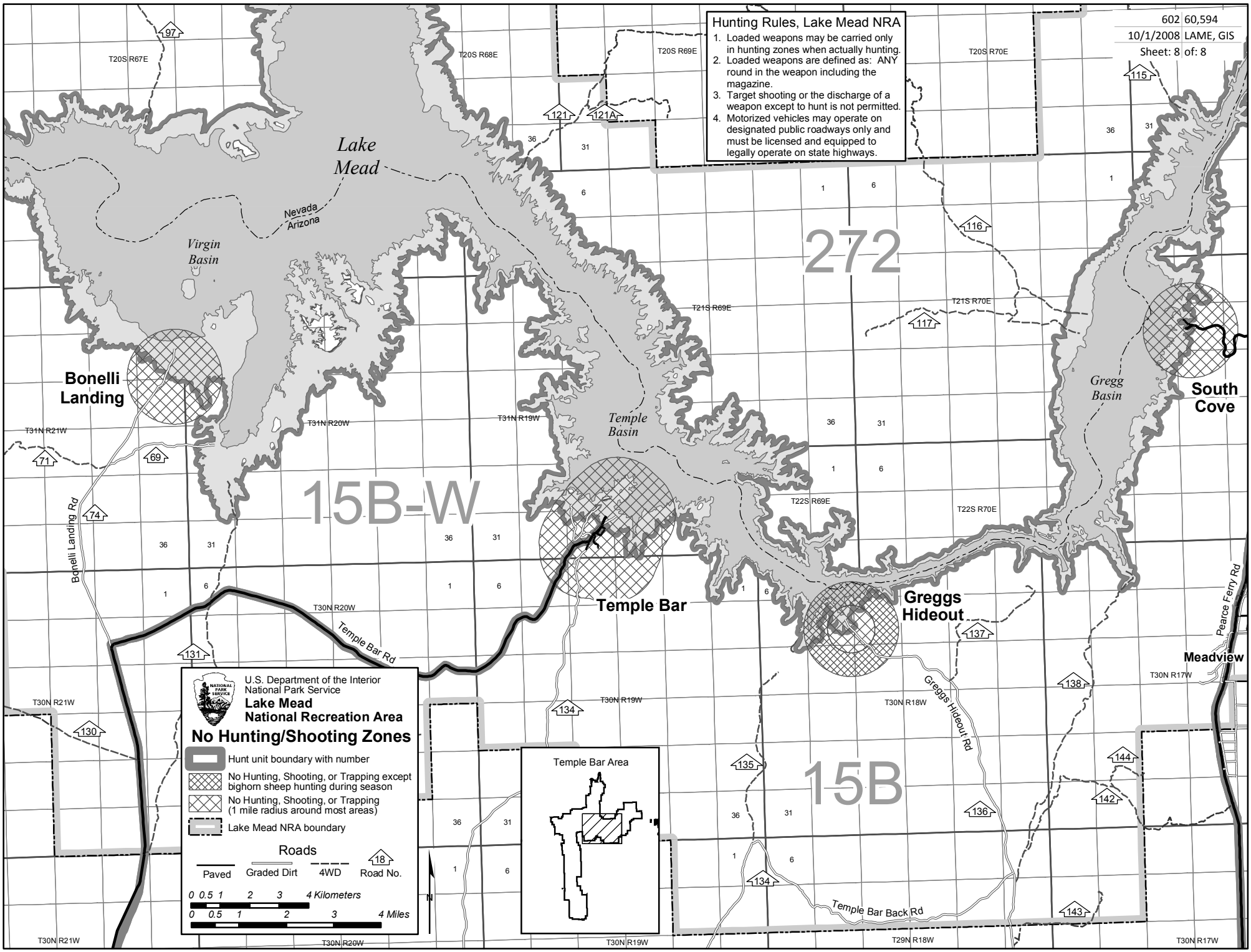
Hunting Rules, Lake Mead NRA
1. Loaded weapons may be carried only in hunting zones when actually hunting.
2. Loaded weapons are defined as: ANY round in the weapon including the magazine.
3. Target shooting or the discharge of a weapon except to hunt is not permitted.
4. Motorized vehicles may operate on designated public roadways only and must be licensed and equipped to legally operate on state highways.
602 60,594
10/1/2008 LAME, GIS
Sheet: 8 of: 8
Lake Mead
Nevada
Arizona
Virgin Basin
Temple Basin
Gregg Basin
272
15B-W
15B
Bonelli Landing
South Cove
Temple Bar
Greggs Hideout
Meadview
Bonelli Landing Rd
Temple Bar Rd
Greggs Hideout Rd
Pearce Ferry Rd
Temple Bar Back Rd
T20S R67E
T20S R68E
T20S R69E
T20S R70E
T21S R69E
T21S R70E
T22S R69E
T22S R70E
T31N R21W
T31N R20W
T31N R19W
T30N R21W
T30N R20W
T30N R19W
T30N R18W
T30N R17W
T29N R18W
U.S. Department of the Interior
National Park Service
Lake Mead
National Recreation Area
No Hunting/Shooting Zones
Hunt unit boundary with number
No Hunting, Shooting, or Trapping except bighorn sheep hunting during season
No Hunting, Shooting, or Trapping (1 mile radius around most areas)
Lake Mead NRA boundary
Roads
Paved
Graded Dirt
4WD
Road No.
0 0.5 1 2 3 4 Kilometers
0 0.5 1 2 3 4 Miles
Temple Bar Area