

Pool Islands

East Gypsum Bay

Detrital Reef

BONELLI BAY

Danger Bay

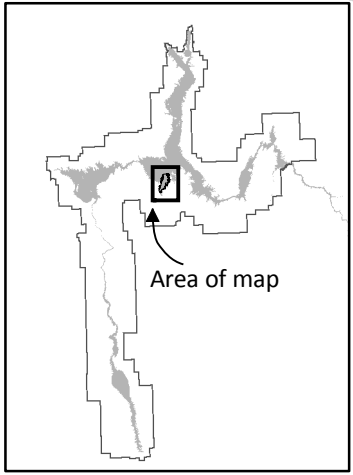
Bonelli Landing

BONELLI BAY

Secret Cove

Alkali Spring Cove

602	60,598
10/20/2008	LAME, GIS
Sheet: 5 of: 8	






Area of map



U.S. Department of the Interior
National Park Service
Lake Mead
National Recreation Area

Bonelli Bay Semi-Primitive Area

-  Flat wake zone
-  Lake Mead, 1100 feet
-  Lake Mead, full pool

0 0.5 1 1.5 2 Kilometers

0 0.5 1 1.5 Miles