



Native trout use a constructed fish ladder to seasonally migrate up Redwood Creek.

Reinhardt Redwood Regional Park is one of the most majestic parks in the East Bay. Located just a few miles from downtown Oakland, it contains a stately redwood forest, the largest remaining natural grove of coast redwoods (*Sequoia sempervirens*) in the region.

Miles of trails wind through peaceful third-generation redwood groves giving little evidence of the park's logging past. In the mid-1800s an enormous old-growth redwood forest was leveled to supply building materials for the San Francisco Bay Area. Visitors can imagine the forest's grandeur before aggressive logging at a heritage viewing deck in adjoining Roberts Regional Recreation Area.



Dr. Aurelia Reinhardt

In 2019, the park was renamed in honor of Dr. Aurelia Henry Reinhardt, president of Mills College. Dr. Reinhardt was one of five prominent civic leaders elected to the Park District's first Board of Directors in 1934 and was an influential spokesperson for the preservation of redwoods and public open space.

In addition to the redwoods, other vegetation include evergreens, chaparral, and grasslands. Deer, squirrels, rabbits, and raccoons are common wildlife here. Those with a keen eye might spot a rare golden eagle or an Alameda striped racer. Thousands of Convergent ladybugs can often be seen along Stream Trail in the fall and winter.

Besides hiking, biking, and nature study, there are picnic sites with meadows, and children's play area. Equestrian amenities are found near the east entrances of the park.

Historical Landmark No. 970

Interpretive panels and a historical landmark are located a short distance past the Redwood Gate park entrance off Redwood Road highlighting a unique strain of rainbow trout that seasonally migrate up Redwood Creek from Upper San Leandro Reservoir. A constructed fish ladder helps them migrate around obstacles.



Ours to Explore, Enjoy, and Protect

Please enjoy the Regional Parks safely and help protect and preserve the parklands by complying with park rules and regulations.

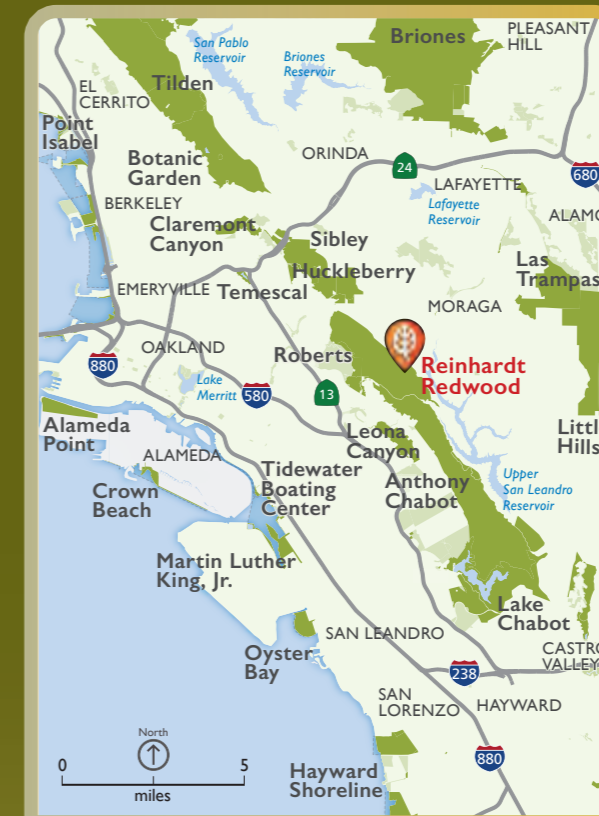
Safety and Courtesy

- Stay on trails. Shortcuts are dangerous and damage natural resources.
- Carry and drink plenty of water to prevent dehydration.
- Be prepared for sudden changes in weather conditions.
- Trails can be slippery, rocky, and steep. Proceed carefully at your own risk.
- Keep the parks clean. Pack out what you pack in.
- Inform someone where you are going and when you will be back.
- Store our 24/7 Dispatch Center number on your mobile phone: Emergency 510-881-1121; Non-emergency 510-881-1833.
- There is little or no cellular reception within the park.

Rules

- Dogs must be leashed in parking lots, 200 feet from any trail or park entrance or as posted, in picnic areas, developed areas such as lawns and play fields, on some trails, and where grazing animals are present. Pets must be under voice control at all times. Clean up after your pet: bag it, bin it.
- Bicycles are permitted on designated trails only.
- Horses have the right-of-way on trails.
- State law requires all bicyclists under age 18 wear an approved helmet while riding on trails and roadways. Equestrians and bicyclists are also strongly encouraged to wear helmets at all times.
- The following are prohibited:
 - Wading and/or swimming in undesignated areas
 - Consuming alcohol in non-designated areas/parks
 - Feeding or approaching wildlife
 - Releasing animals into parklands
 - Causing damage to plants, geological or archaeological features
 - Smoking
 - Drones
 - Fishing in Redwood Creek, either in the park or along Redwood Road

Visitors are responsible for knowing and complying with park rules (Ordinance 38). See ebparks.org/rules.



Reinhardt Redwood Regional Park

7867 Redwood Road
Oakland, CA 94619

East Bay Regional Park District

2950 Peralta Oaks Court, Oakland, CA 94605
1-888-EBPARKS or 1-888-327-2757 (TRS 711)
ebparks.org



Regional Parks Membership
RECEIVE FREE DAY-USE PARKING, SWIMMING,
DOG PASS, AND MORE. 510-544-2220
REGIONALPARKSFUNDATION.ORG



Reinhardt Redwood Regional Park

OAKLAND



East Bay Regional Park District

Healthy Parks Healthy People

Reinhardt Redwood Regional Park

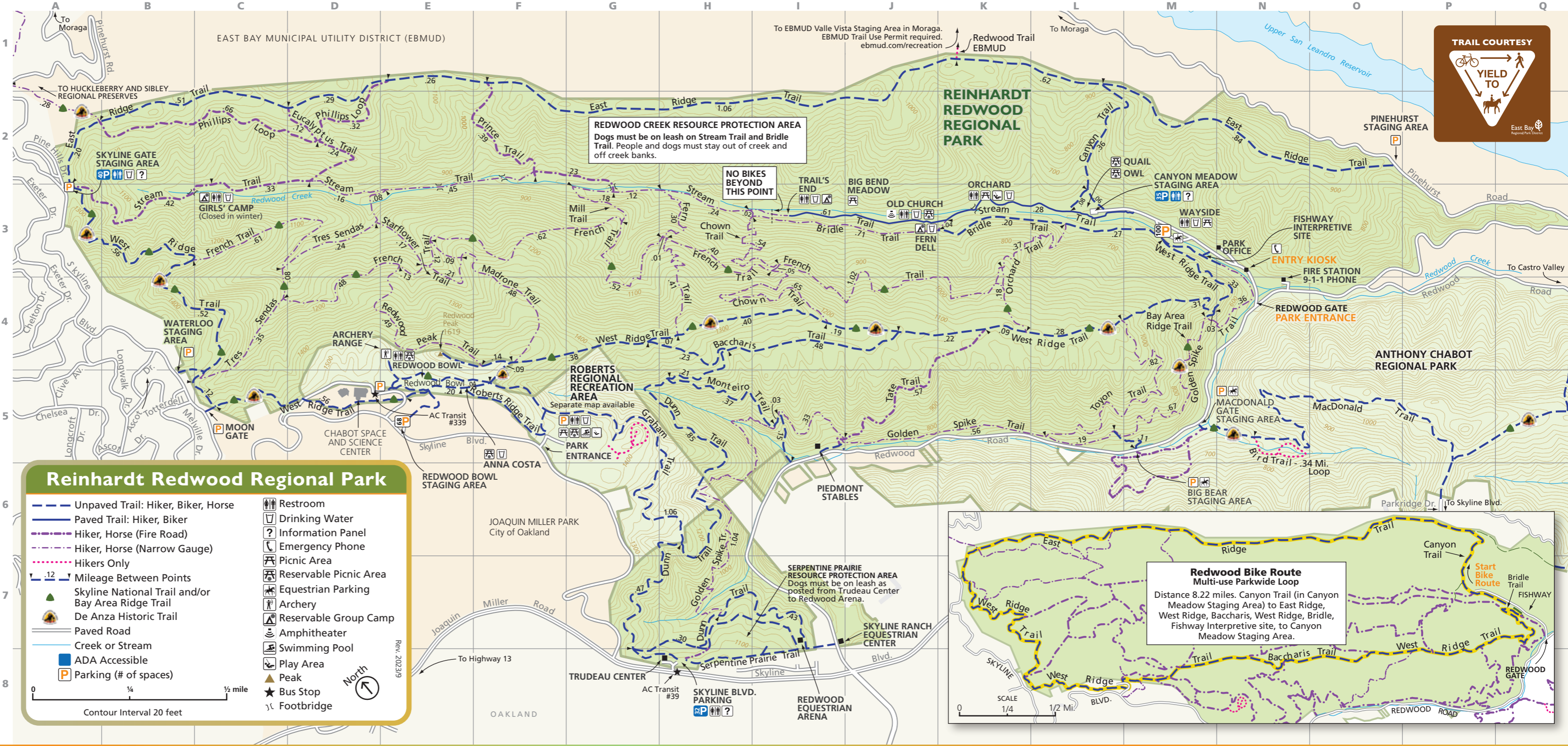
Year Opened: 1939
Acres: 1,833

Highlights:
 A great forest of coast redwoods and a wide variety of vegetation. Abundant wildlife including some rare species.

Parking Fees:
 \$5/vehicle, \$4/trailer, \$25/bus

Dog Fee:
 \$2/day

Fees are collected on weekends and major holidays April through October and only at the Redwood Gate entrance.



REDWOOD CREEK RESOURCE PROTECTION AREA
 Dogs must be on leash on Stream Trail and Bridle Trail. People and dogs must stay out of creek and off creek banks.

NO BIKES BEYOND THIS POINT

Redwood Bike Route
 Multi-use Parkwide Loop
 Distance 8.22 miles. Canyon Trail (in Canyon Meadow Staging Area) to East Ridge, West Ridge, Baccharis, West Ridge, Bridle, Fishway Interpretive site, to Canyon Meadow Staging Area.

Reinhardt Redwood Regional Park

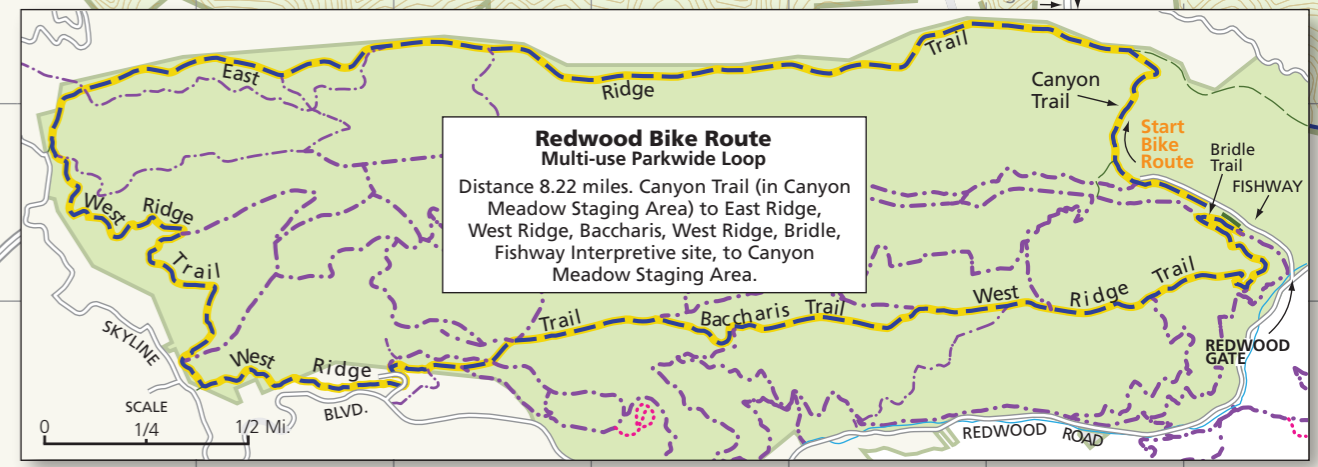
<ul style="list-style-type: none"> — Unpaved Trail: Hiker, Biker, Horse — Paved Trail: Hiker, Biker - - - Hiker, Horse (Fire Road) - - - Hiker, Horse (Narrow Gauge) Hikers Only — Mileage Between Points ▲ Skyline National Trail and/or Bay Area Ridge Trail ▲ De Anza Historic Trail — Paved Road — Creek or Stream ■ ADA Accessible P Parking (# of spaces) 	<ul style="list-style-type: none"> Restroom Drinking Water Information Panel Emergency Phone Picnic Area Reservable Picnic Area Equestrian Parking Archery Reservable Group Camp Amphitheater Swimming Pool Play Area Bus Stop Footbridge
---	---

Contour Interval 20 feet

Scale: 0, 1/4, 1/2 mile

North arrow

Rev. 2023/9



Cathy Crabbe