

Big Trees Loop Trail

California Riding and Hiking Trail

WILDERNESS AREA

WILDERNESS AREA

Lost Horse Mine

DAY USE AREA

Lost Horse Loop Trail

LOST HORSE MOUNTAIN

Malapai Hill

Geology Tour Road

HEXIE MOUNTAINS

Keys View

Keys View Road

Squaw Tank

Pleasant Valley

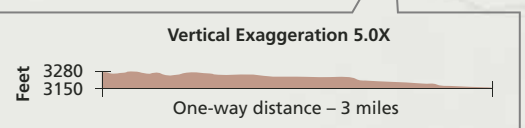
B

Hexehedron Mine

Hexehedron Mine Trail

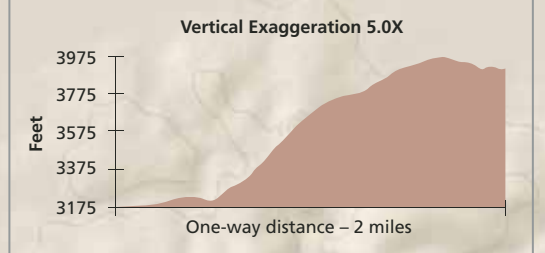
Fried Liver Wash Corridor

WILDERNESS AREA



THE BLUE CUT FAULT

PLEASANT VALLEY

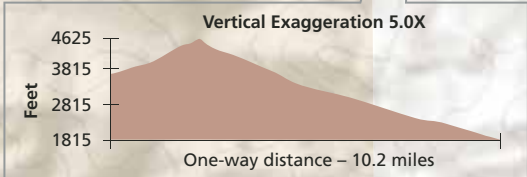


DAY USE AREA

Pushawalla Canyon Corridor

Pinyon Well

Pushawalla Canyon Corridor



North



0 1 Kilometer

0 1 Mile

Paved road

Unpaved road

Hiking trail

Hiking corridor

Trail distance and elevation indicator

B Backcountry registration

WILDERNESS AREA

LITTLE SAN BERNARDINO MOUNTAINS

WILDERNESS AREA

To Berdoo-Thermal Canyon Trailhead

Berdoo Canyon Road

4-wheel-drive

4-wheel-drive