




Paved road



Hiking trail




Drinking water



Parking



Picnic area



Unpaved road



Cross-country route (hiking)



Backcountry registration



Ranger station



Restrooms

Porcupine Wash



Ruby Lee Well

Monument Mountain
4834ft
1474m

Black Eagle Mine Road

Pinto Basin Road

Old Dale Road

4-wheel-drive

SMOKE TREE WASH

PORCUPINE WASH

PORCUPINE WASH

PORCUPINE WASH

SMOKE TREE WASH

SMOKE TREE WASH

Pinkham Canyon Road

Pinto Basin Road

To Conejo Well

3079ft
939m

Cottonwood Visitor Center


Fee station



Cottonwood Campground



Cottonwood Spring



0 1 Kilometer
0 1 Mile