Clarks Pass Quadrangle

7.5-Minute Series (Topographic)

U.S. Department of the Interior
National Park Service
Joshua Tree National Park

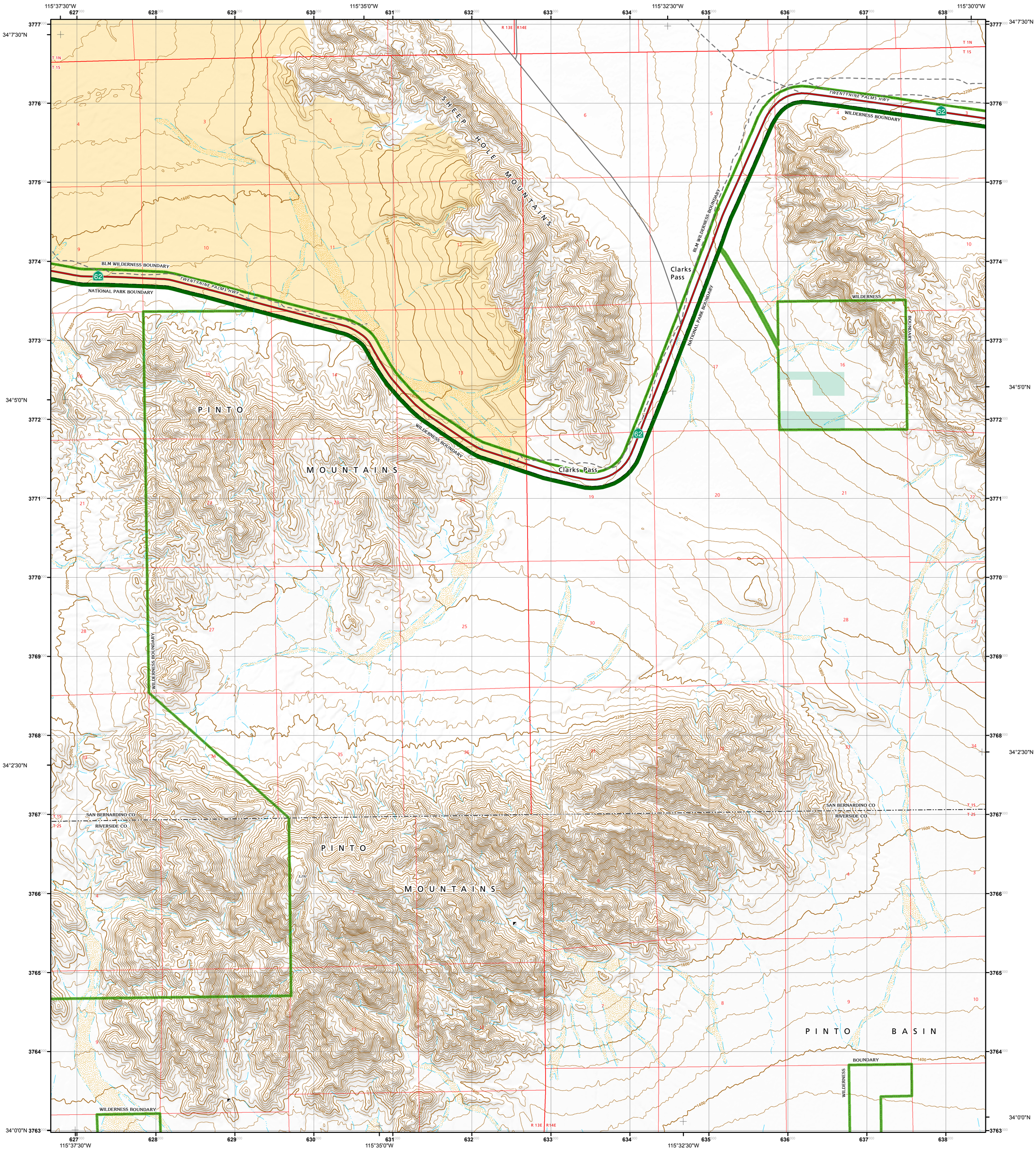

Produced by the GIS Office of Joshua Tree National Park

Roads data provided by U.S. Census and San Bernardino County.
Photoinspected using NAIP imagery dated 2009.

Springs data provided by NPS Inventory and Monitoring. All springs considered intermittent or dry. No reliable source of water.

Contours and hillshade derived from 5-meter DEM

North American Datum 1983 (NAD83). Projection and 1000-meter grid: Universal Transverse Mercator, zone 11N

Cartography Completed using ArcGIS Desktop 10.1

There are private inholdings within the federal boundaries shown on this map. Trespassing on private property is prohibited.



UTM GRID AND 2014 MAGNETIC NORTH DECLINATION AT CENTER OF SHEET

Private Property

BLM ACEC Lands

Road Classification

Highway — Dirt · · · · Trail
Paved — — Dirt 4X4

SCALE 1:24,000

MILES: 0.5 0.25 0 0.5 1

KILOMETERS: 1 0.5 0 1 2

FEET: 2,500 1,250 0 2,500 5,000

CONTOUR INTERVAL 40 FEET
CALCULATED FROM 5-METER DIGITAL ELEVATION MODEL
TO CONVERT FROM FEET TO METERS, MULTIPLY BY 0.3048

The National Park Service shall not be held liable for improper or incorrect use of the data/maps described and/or contained herein. These data/maps and related graphics (i.e. *GIF* or *JPG* format files) are not legal documents and are not intended to be used as such. The information contained in these data/maps are dynamic and may change over time. The data/maps are not better than the original sources from which they were derived. It is the responsibility of the data/map user to use the information appropriately and consistent within the limitations of geospatial data in general and these data/maps in particular. The related graphics are intended to aid the data/map user in acquiring relevant data; it is not appropriate to use the related graphics as data.

The National Park Service gives no warranty, expressed or implied, as to the accuracy, reliability, or completeness of these data/maps. It is strongly recommended that these data/maps be directly acquired from an NPS server and not indirectly through other sources which may have changed the data/maps in some way. Although these data/maps have been processed successfully on computer systems at the National Park Service, no warranty expressed or implied is made regarding the utility of the data/maps on other systems for general or scientific purposes, nor shall the act of distribution constitute any such warranty. This disclaimer applies both to individual use of the data/maps and aggregate use with other data/maps.

Quadrangle Location

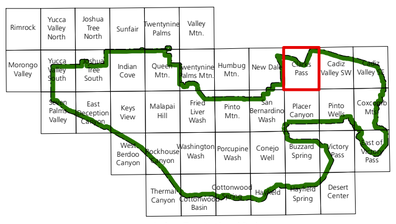

Joshua Tree National Park

CLARKS PASS, CA 2014