

THE GREENSTONE 2026



Your Guide to Isle Royale National Park

www.nps.gov/isro

National Park Service
U.S. Department of the Interior



Keeping Wildlife Wild

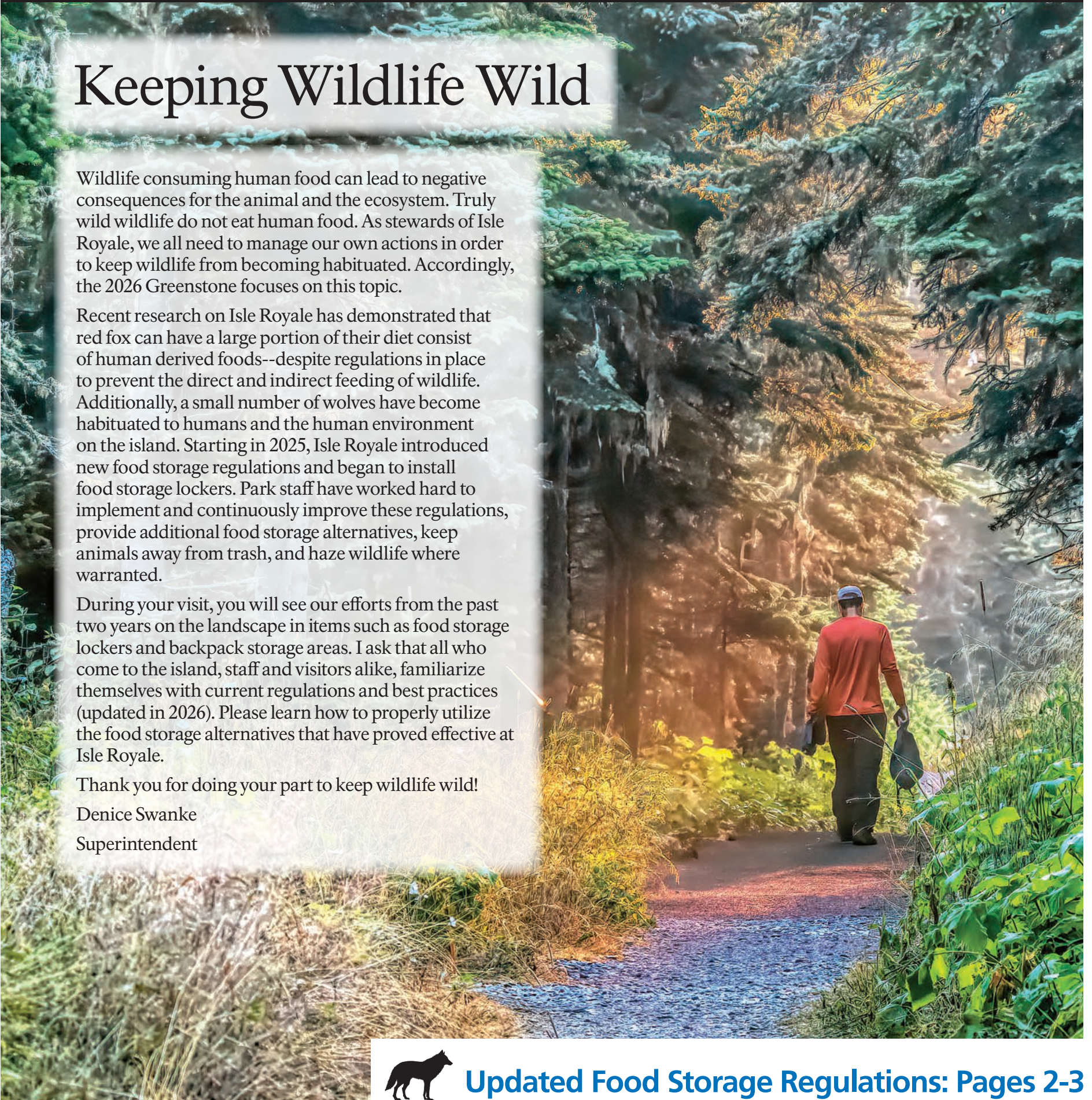
Wildlife consuming human food can lead to negative consequences for the animal and the ecosystem. Truly wild wildlife do not eat human food. As stewards of Isle Royale, we all need to manage our own actions in order to keep wildlife from becoming habituated. Accordingly, the 2026 Greenstone focuses on this topic.

Recent research on Isle Royale has demonstrated that red fox can have a large portion of their diet consist of human derived foods--despite regulations in place to prevent the direct and indirect feeding of wildlife. Additionally, a small number of wolves have become habituated to humans and the human environment on the island. Starting in 2025, Isle Royale introduced new food storage regulations and began to install food storage lockers. Park staff have worked hard to implement and continuously improve these regulations, provide additional food storage alternatives, keep animals away from trash, and haze wildlife where warranted.

During your visit, you will see our efforts from the past two years on the landscape in items such as food storage lockers and backpack storage areas. I ask that all who come to the island, staff and visitors alike, familiarize themselves with current regulations and best practices (updated in 2026). Please learn how to properly utilize the food storage alternatives that have proved effective at Isle Royale.

Thank you for doing your part to keep wildlife wild!

Denice Swanke
Superintendent



Updated Food Storage Regulations: Pages 2-3

Printing courtesy of Isle Royale and Keweenaw Parks Association.

Printed by Christensen Printing & Publishing on recycled paper using agri-based inks.

Please recycle.



Food Storage.....	2-3	Paddling, Diving, Fishing.....	9
Your Safety Is Your Responsibility.....	4	Visitor Centers, Programs, Lodging.....	10
Protect Your Park.....	5	Transportation Services, Fees.....	11
Map, Campgrounds, Trails.....	6-7	Contacts, Support Your Park.....	12
Camping, Boating.....	8		

Food Storage

What is food storage?

"Food storage" refers to proper storage of all:

- Food
- Trash
- Scented items
- Cooking supplies
- Cooking utensils
- Fish or fish parts



Why food storage?

A small number of wolves have taken an interest in human food and activities. To protect all wildlife and visitors, food storage regulations are now in effect.

To learn more about food storage, visit:

www.nps.gov/isro/planyourvisit/food-storage.htm

Backpack Storage Areas




Store pack/gear/supplies in backpack storage areas located in Rock Harbor and Windigo/Ozaagaateng.

Watch Your Belongings



An arm's length away, you're okay. Otherwise, put it away!

Do not leave food or pack unattended!



Food Storage Lockers

Food storage lockers are available at most campgrounds, but installation is ongoing. In some locations, food storage lockers are available for use, but they may not be in their final locations. Where food storage lockers are not yet installed, containers are required.



For food storage locker locations, see pages 6-7.

How do I store my food if I am...

Backpacking Camping

Store all food, trash, and scented items in food storage locker.

OR

Store all food, trash, and scented items in approved, animal-resistant hard-sided containers. When space is available, store containers in food storage locker.

Do not hang food in campground.



Boating

Store all food, trash, and scented items in food storage locker.

OR

Store all food, trash, and scented items in approved, animal-resistant hard-sided containers. When space is available, store containers in food storage locker.

OR

Store all food, trash, and scented items inside enclosed, hard-sided, locked boat cabin or compartment.

Canoeing Kayaking

Store all food, trash, and scented items in food storage locker.

OR

Store all food, trash, and scented items in approved, animal-resistant hard-sided containers. When space is available, store containers in food storage locker.

Do not store food, trash, or scented items inside kayak. Hatches are not animal-resistant.

Daytripping

Keep food with you. Store pack/gear/supplies in backpack storage areas.

Off-Trail Camping

Store all food, trash, and scented items in approved, animal-resistant hard-sided containers and stash 200 feet away from campsite.

OR

Hang all food, trash, and scented items.

Do not store food/trash/scented items in shelters or tents.

Food Storage

If Using Containers...

✔ Food storage containers must be approved, animal-resistant, and hard-sided. See a list of approved containers: igbconline.org/programs/bear-resistant-products/. Containers not on this list are not guaranteed to be in food storage compliance.

✘ Soft-sided containers, such as mesh or dry bags, are not an approved storage container and must be stored in a food storage locker.

Food Storage Etiquette


Do not store packs in food storage lockers.

Cooking

- ✔ Cooking/eating utensils must be stored in approved, animal-resistant, hard-sided container or food storage locker.
- ✔ Clean, scrape, and burn off stoves and cooking utensils so they are free of all food remnants.
- ✘ Do not store stoves or stove fuel in food storage lockers.

Trash

- ✔ Trash must be stored in approved, animal-resistant hard-sided container or food storage locker.
- ✘ Do not leave trash or abandon items in food storage locker when departing campground.



Clean campsite...



✘ Chewed fish guts container.



✔ Store fish/fish parts in locked cooler or boat.

✘ Gnawed kayak hatch.



✔ Store all items in container or locker.

✘ Chewed mesh bag.



✔ Use only hard-sided containers or lockers.

✘ Cooler broken into.



✔ Lock cooler with padlock or bolt.

✘ Trash bag ripped open.



✔ Store trash in container or locker.

Your Safety is Your Responsibility

Lake Superior and the island's wilderness present challenges and hazards to the inexperienced or ill-prepared.

Always check [current conditions](#) prior to your trip.

Play It Safe

Plan Ahead

Make a **Conservative Trip Plan**. Be flexible.



Be First Aid Ready. Be equipped to deal with common injuries.

Plan for Problems. How will you self-rescue?

Prep Your Gear. Bring supplies needed to handle delays and weather.

Assess Risk



Watch the Weather. Conditions deteriorate quickly and unexpectedly.

Huddle Up. Start each day discussing expected conditions and potential safety issues.

Care for Your Companions. Monitor health and energy levels.

Be Flexible. When issues arise, evaluate.

Travel Smart

Stick Together. Divide gear to lighten the load.

Rest Often. Take frequent breaks: drink water, eat snacks, relax.

Stay Hydrated. Drink upon waking, while traveling, and at your destination.

Watch Your Step. Many trip hazards exist. Boardwalks and rocks are slippery when wet.

When Things Go Wrong

- Take a breath
- Assess the situation
- Make a plan

Self-Rescue = Best Rescue. Self-reliance is the only immediate option in an emergency. Park response is limited. Help could be hours or days away. Are there others nearby who can assist or go for help?

If you are not equipped to deal with your emergency:

- Call on marine radio, or
- Use a satellite phone, or
- Activate an emergency device with texting capability

Cellphones are unreliable. Any device may fail in adverse weather.

Respond to Your Symptoms

Dehydration is a factor in most medical problems. You tire quickly, do not think clearly, and are more prone to falling. Water is scarce between campgrounds, especially along ridges. Carry a minimum two quarts of water per person; drink and refill whenever near water sources. Watch for mild signs of dehydration: thirst, fatigue, headache, and dizziness.



Hypothermia: Shivering, apathy, and coordination loss indicate mild hypothermia. Best defense: Stay warm and dry. Dress in layers and don raingear before you get wet. If someone shows these signs, warm and dry the person, add more layers, climb in a sleeping bag, and sip warm liquids.

Know Before You Go

Practice Backcountry Hygiene

Wash hands often with soap and water or use sanitizer. Use soap at least 50 steps away from water.

Emergencies



Basic emergency services are available on the island, but contacting rangers can be difficult. Emergency response and evacuation take time, requiring you to rely on your own skills and equipment. Most private boaters have radios and may be able to contact rangers in an emergency.

To contact the park in an emergency: (440) 546-5945



Drinking Water



Potable water is only available in Rock Harbor and Windigo/Ozaagaateng. Early and late season visitors should plan for no potable water anywhere on-island.

Lake Superior and interior waters are non-potable.

Purify Water: Use one of these methods:

- Physical Purifier: Use one that is rated to remove viruses
- Water Filter (0.4 microns or finer) + Chemical Treatment
Use tablets or bleach
- Water Filter (0.4 microns or finer) + UV Treatment
Use a UV purifier
- Boil: At a rolling boil for at least one minute

Water Alert

Algal blooms have occurred in interior lakes and can be toxic. Purification does not remove toxins from the water. Avoid drinking, swimming, and fishing if water has a cloudy blue cast or looks like "pea soup."



Protect Your Park

Help Isle Royale Stay Wild

To ensure a positive experience, you should be familiar with skills and habits that foster a Leave No Trace ethic. Visit www.lnt.org.

Quiet, Please



Be aware of your volume so others may enjoy peace and solitude.

Quiet Hours: 10:00 pm to 6:00 am Eastern time.

Audible use of electronic devices such as stereos, televisions, radios, cellphones, and tablets is not permitted except in the developed areas of Rock Harbor and Windigo/Ozaagaateng, and on Lake Superior waters outside of designated quiet/no wake zones.

Portable Generators are prohibited in most areas of the park.

Keep the Island Clean



Food Storage: All food, trash, and scented items must be stored properly. Do not store food, trash, or scented items in shelters or tents. Do not hang food in campgrounds. Do not leave food or pack unattended.

Trash: All trash and leftover food (including peels, cores, and nutshells) must be packed out. Trash must be stored in approved, animal-resistant, hard-sided container or food storage locker. Do not leave trash or abandon items in food storage locker when departing campground. Do not burn, bury, or place in outhouses.

Cookware Storage: Cooking and eating utensils must be stored properly. Clean, scrape, and burn off stoves and cooking utensils so they are free of all food remnants. Do not store stoves or stove fuel in food storage lockers. See pages 2-3.

Human Waste Disposal: Use outhouses. Never defecate within 100' (at least 50 steps) of lakes, streams, or campsites. In areas without outhouses, dig a cathole 6" to 8" deep; after use, cover with soil. Urinate on durable surfaces, like rocks or bare soil, away from water sources and campsites.

Bathing: Get wet, then move at least 100' away from all water sources and campsites to lather and rinse. Use soap sparingly, if necessary.

No Pets



Dogs, cats, and other mammals are not allowed, including pets on boats within park boundaries, which extend 4.5 miles into Lake Superior from the outermost land areas of the park.

Visitors bringing pets to the park will be required to leave immediately. Pets disturb wildlife and can transmit diseases. Special conditions apply to service dogs. Visit www.nps.gov/isro/planyourvisit/service-dogs.htm.

Leave What You Find



Removing, possessing, or disturbing park resources is prohibited. Antlers, plants, driftwood, cultural or archeological objects, rocks/minerals including those in Lake Superior, must be left where found. Fishing and picking small quantities of berries/mushrooms is allowed.

Graffiti and the building of cairns (rock piles) mar the park for other visitors. Navigational cairns are present. Leave the park as you find it.

Minimize Use of Fires



Campfires are permitted at a handful of campgrounds (see page 6). A backpacking stove is highly recommended. A metal fire ring or grate is provided where campfires are allowed; never build your own ring.

Use Dead and Down Wood no bigger around than your wrist. Do not break branches or strip bark from standing trees, live or dead. Do not burn trash. Do not import firewood.

Be Safe With Fire: Keep your fire small and burn down to ash; be sure the fire is completely out before leaving it.

Park Regulations

The regulations of Isle Royale National Park are intended to protect park resources and appropriate visitor experiences. Regulations place strong emphasis on preserving wilderness character and values. Visitors are responsible for adhering to park regulations.

www.nps.gov/isro/learn/management/lawsandpolicies.htm.

Wheeled vehicles, bicycles, portaging devices, or other mechanical transportation are not allowed outside developed areas at Rock Harbor and Windigo/Ozaagaateng (except for non-motorized wheelchairs).



No Drone Zone: Launching, landing, or operating unmanned aircraft on lands and waters of the park is prohibited.

Weapons, Traps, & Nets: The use or possession of weapons, traps, and nets is prohibited. Weapons include any implements designed to discharge a projectile or missile in the air or water and include slingshots, blowguns, and bows and arrows. Fireworks are prohibited.

Exception: Possession of firearms within the park is regulated by Michigan law. The discharge of firearms within the park is prohibited.



Marijuana Prohibited: While recreational and medical marijuana are now legal in many states, marijuana remains illegal on federal lands including Isle Royale National Park.

Share the Space



Moose are large and potentially dangerous animals. Always give them a wide berth because they may kick in any direction or charge. If you encounter a moose, step behind a tree, and wait for the moose to move on. Throughout the spring and summer, female moose are rearing young and are very protective. Never get between a cow and her calf. During fall rut, bull moose are often aggressive.

Wolves

If you see a wolf: Do not approach. If the wolf comes closer, encourage it to leave by clapping and yelling.

If a wolf does not leave: Maintain eye contact and slowly back away until you are out of sight, continuing to clap and yell. Do not run or turn your back to the wolf.

If you cannot safely leave: Make yourself big. Aggressively use hiking poles or branches to discourage the wolf from approaching.

If a wolf attacks: Wolf attacks are extremely rare and unlikely to happen. But if it does, fight using any means necessary.

Report all wolf sightings to park staff.

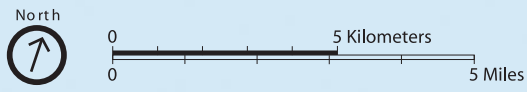
Show Respect. Observe, photograph, and enjoy park wildlife from a safe and respectful distance. If an animal changes its behavior, you are too close. It is illegal to feed, touch, tease, or intentionally disturb wildlife, their homes, nests, or activities.



Loons may abandon their nests when approached too closely. From May through mid-July (loon nesting season) you must stay at least 150' away from small islands and from shoreline nests. If a loon cries out, you are too close.

Mosquitos & Black Flies peak in June or July. Bring repellent, netting, or other skin barriers.

Wasps: Dry summers often result in an abundance of wasps. Bring an epinephrine kit if allergic to stings.



Do not use this map for navigation.

CANADA
UNITED STATES

ONTARIO
MICHIGAN

LAKE SUPERIOR

Voyageur II

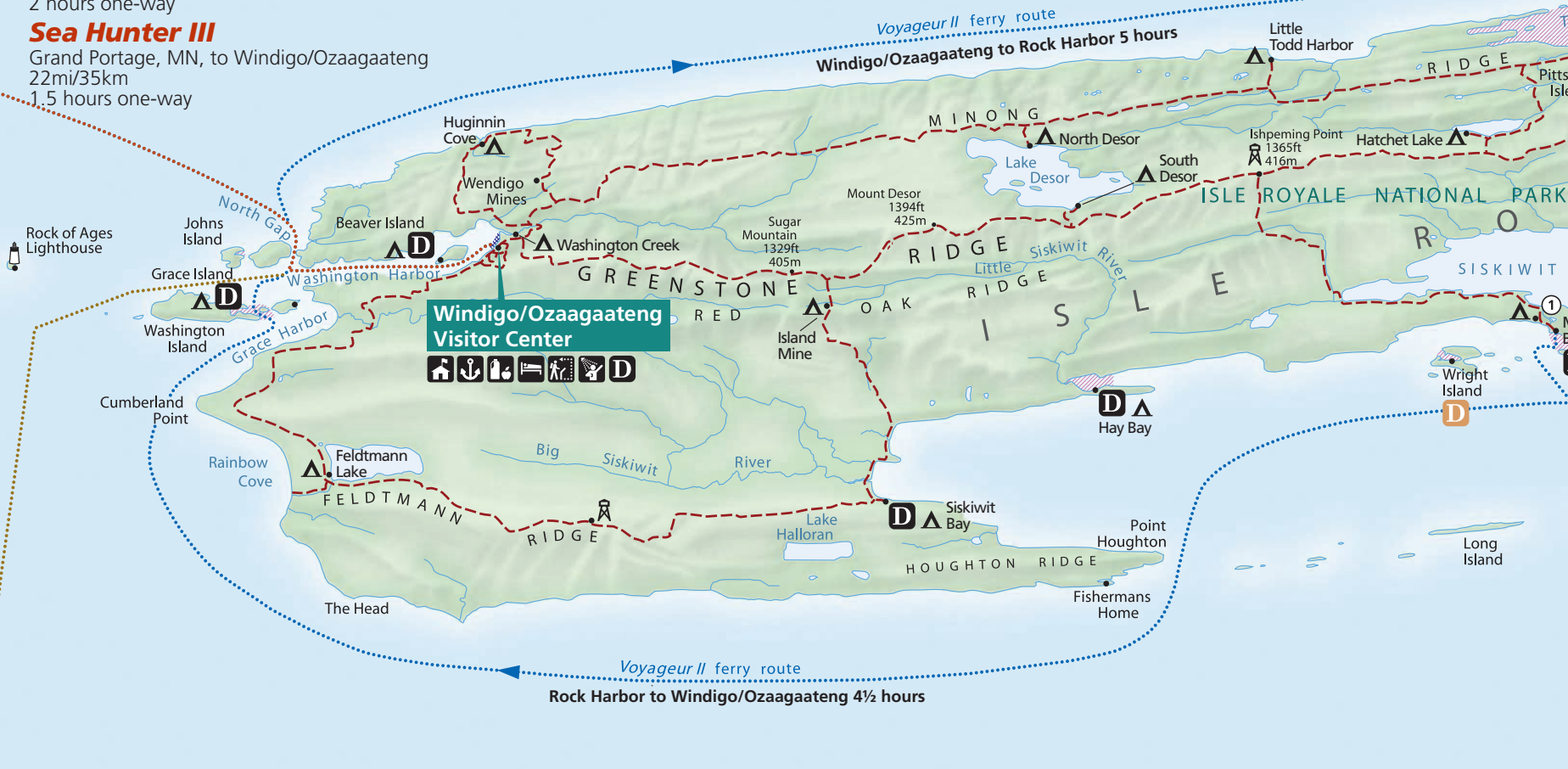
Grand Portage, MN, to Windigo/Ozaagaateng
22mi/35km
2 hours one-way

Sea Hunter III

Grand Portage, MN, to Windigo/Ozaagaateng
22mi/35km
1.5 hours one-way

Voyageur II

During its clockwise circumnavigation, *Voyageur II* provides drop-off and pick-up services at several locations. See page 11.



Seaplane

Hubbell, MI, to Windigo/Ozaagaateng
61mi/98km
35-45 minutes one-way

- Trail
- Quiet/no wake zones
- No wake zones
- Campsite
- Fire tower
- Lighthouse
- Overnight dock
- Day-use only dock
- Marina
- Showers
- Lodging
- Dining

Campgrounds

CR - Fires in community ring only
S - Self-contained stoves only
W - Treated water supply
F - Campfire rings or standing grills provided

	Consecutive Nights Stay Limit 6/1 - Labor Day (*note exceptions)	Individual Tent Sites	Shelters	Group Tent Sites	Special Information	Depth at Dock Normal Conditions	On-board Generator Use Allowed	Food Storage Lockers (As of 4/15/2026)
Beaver Island	3	0	3	0	S	2' - 5'	yes	0**
Belle Isle	5	1	6	0	F	13'	yes	1
Birch Island	3	1	1	0	S	5'	no	1
Caribou Island	3	1	2	0	CR	10'	yes	1
Chickenbone E	2	3	0	1	S	-	-	1
Chickenbone W	2	6	0	3	S	-	-	2
Chippewa Harbor	3	2	4	1	F	7'	no	1
Daisy Farm	3	6	16	3	S	9'	no	3
Desor N	2	3	0	0	S	-	-	1
Desor S	2	7	0	3	S	-	-	2
Duncan Bay	3	1	2	0	F	6'	no	1
Duncan Narrows	3	1	2	0	F	6'	no	1
Feldtmann Lake	2	5	0	2	S	-	-	0**
Grace Island	3	0	2	0	S	2' - 4'	yes	0**
Hatchet Lake	2	5	0	3	S	-	-	2
Hay Bay	3	1	0	0	S	3' - 7'	yes	1
Huginnin Cove	3	5	0	0	S	-	-	1
Intermediate Lake	2	3	0	0	S	-	-	1
Island Mine	3	4	0	2	F	-	-	1
Lake Richie	2	4	0	2	S	-	-	2
Lake Richie/Canoe	2	3	0	0	S	-	-	1
Lake Whittlesey	2	3	0	0	S	-	-	1
Lane Cove	1*	5	0	0	S	-	-	1
Little Todd	2	4	0	0	F	-	-	0**
Malone Bay	3	0	5	2	F	3' - 6'	yes	1
McCargoe Cove	3	3	6	3	CR	7'	no	2
Merritt Lane	3	1	1	0	S	8'	no	1
Moskey Basin	3	2	6	2	S	8'	no	2
Pickerel Cove	2	1	0	0	S	-	-	0**
Rock Harbor	1*	11	9	3	S-W	-	-	4
Rock Harbor Marina	14	0	0	0	F-W	3' - 12'	yes	0
Siskiwit Bay	3	4	2	3	CR	2' - 6'	no	2
Three Mile	1*	4	8	3	S	9'	no	2
Tobin Harbor Dock	5	0	0	0	S	3' - 8'	yes	0
Todd Harbor	3	5	1	3	CR	2'	no	2
Tookers Island	3	0	2	0	S	7'	no	0**
Washington Creek (Windigo/Ozaagaateng)	3*	5	10	4	S-W	-	-	3
Windigo/Ozaagaateng Dock	3	0	0	0	S	4' - 20'	yes	0
Wood Lake	2	3	0	0	S	-	-	1

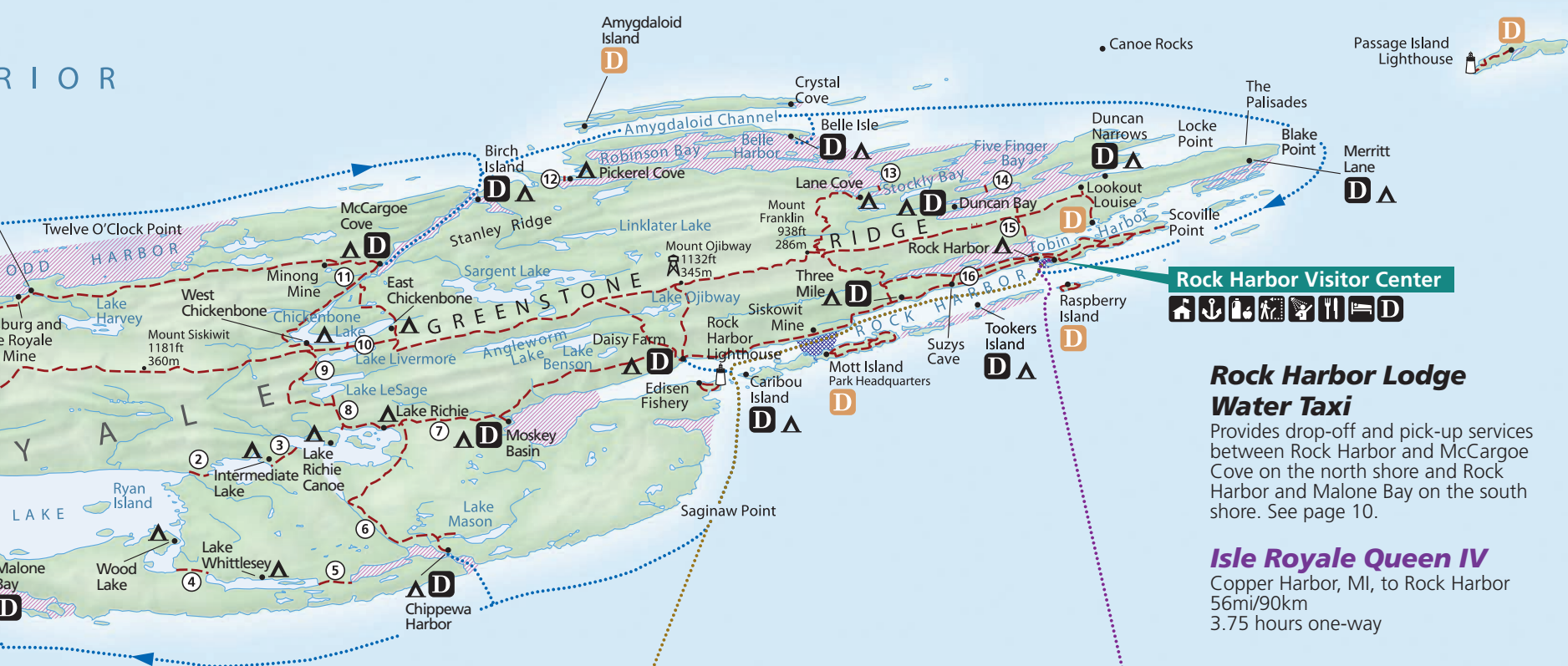
*Rock Harbor, Three Mile, Lane Cove, & Washington Creek stay limit in effect 6/1 - 9/21.

**Food storage lockers are slated for placement in these locations spring 2026.

Portages

Distance • Elevation Change • Details

- ① Malone Bay - Siskiwit Lake
0.3 mile, 40' Gradual Slope
- ② Siskiwit Lake - Intermediate Lake
0.4 mile, 40' Gradual ups and downs
- ③ Intermediate Lake - Lake Richie
0.6 mile, 120' Hilly and wooded
- ④ Wood Lake - Lake Whittlesey
0.6 mile, 80' Rolling
- ⑤ Lake Whittlesey - Chippewa Harbor
0.6 mile, 140' Steep grades and rocky
- ⑥ Chippewa Harbor - Lake Richie
1.2 miles, 160' Hilly
- ⑦ Moskey Basin - Lake Richie
2.0 miles, 120' Gradual but long
- ⑧ Lake Richie - Lake LeSage
0.6 mile, 100' Steep grades, wet
- ⑨ Lake LeSage - Lake Livermore
0.4 mile, 80' Steep grades, wet
- ⑩ Lake Livermore - Chickenbone Lake
0.2 mile, 40' Steep but short
- ⑪ Chickenbone Lake - McCargoe Cove
1.2 miles, 80' Hilly
- ⑫ Pickerel Cove
0.1 mile, 10' Short and sweet
- ⑬ Lane Cove - Stockly Bay
0.1 mile, 8' Short and sweet
- ⑭ Five Finger Bay - Duncan Bay
0.2 mile, 8' Short and sweet
- ⑮ Duncan Bay - Tobin Harbor
0.8 mile, 175' Extremely steep
- ⑯ Tobin Harbor - Rock Harbor
0.2 mile, 40' Gradual up and down



Rock Harbor Visitor Center
 [Icons for accessibility: wheelchair, hearing aid, vision aid, etc.]

Rock Harbor Lodge Water Taxi

Provides drop-off and pick-up services between Rock Harbor and McCargo Cove on the north shore and Rock Harbor and Malone Bay on the south shore. See page 10.

Isle Royale Queen IV

Copper Harbor, MI, to Rock Harbor
 56mi/90km
 3.75 hours one-way

Ranger III
 Houghton, MI, to Rock Harbor
 73mi/118km
 6 hours one-way

Seaplane
 Hubbell, MI, to Rock Harbor
 71mi/114km
 35-45 minutes one-way

- [Icon: House] Ranger station
- [Icon: Person with map] Self-guiding trail
- [Icon: Storefront] Store



Trail Mileages

Chickenbone E	Chickenbone W	Chippewa Harbor	Daisy Farm	Desor N	Desor S	Feldtmann Lake	Hatchet Lake	Huginnin Cove	Island Mine	Lake Richie	Lane Cove	Little Todd	Malone Bay	McCargo Cove	Moskey Basin	Rock Harbor	Siskiwit Bay	Three Mile	Todd Harbor	Washington Creek	
-	1.8	9.3	6.1	19.6	16.4	35.8	9.3	30.3	21.3	5.0	10.9	15.6	19.6	2.3	7.3	13.3	25.7	10.5	8.7	27.1	Chickenbone E
1.8	-	7.9	7.9	19.8	15.0	34.4	7.9	29.1	19.9	3.6	12.7	16.2	18.2	2.7	5.9	14.8	24.3	12.5	9.3	25.7	Chickenbone W
9.3	7.9	-	9.7	27.3	22.5	42.0	15.2	36.4	27.2	4.3	16.6	22.6	25.7	10.6	6.2	16.8	31.6	14.1	17.3	33.0	Chippewa Harbor
6.1	7.9	9.7	-	26.0	22.5	41.9	15.4	37.3	27.4	5.8	6.9	21.5	27.2	8.2	3.9	7.1	31.8	4.4	14.9	33.2	Daisy Farm
19.6	19.8	27.3	26.0	-	20.0	21.4	12.3	14.4	18.6	23.0	30.8	5.7	23.2	18.0	25.3	33.1	23.0	30.4	11.4	12.6	Desor N
16.4	15.0	22.5	22.5	20.0	-	20.1	8.1	14.7	5.5	18.2	27.3	15.5	10.8	17.7	20.5	29.4	9.9	26.7	11.8	11.3	Desor S
35.8	34.4	42.0	41.9	21.4	20.1	-	27.6	12.8	14.6	37.8	46.7	26.1	30.3	37.1	40.1	49.0	10.3	46.3	31.8	8.8	Feldtmann Lake
9.3	7.9	15.2	15.4	12.3	8.1	27.6	-	25.7	13.0	11.1	20.2	7.8	11.3	10.7	13.4	22.3	17.4	19.8	4.1	18.8	Hatchet Lake
30.3	29.1	36.4	37.3	14.4	14.7	12.8	25.7	-	10.0	32.3	41.2	19.1	24.9	31.8	34.6	44.4	14.4	41.7	24.8	4.0	Huginnin Cove
21.3	19.9	27.2	27.4	18.6	5.5	14.6	13.0	10.0	-	23.1	32.2	20.4	15.7	22.6	25.4	34.3	4.4	31.6	16.7	6.6	Island Mine
5.0	3.6	4.3	5.8	23.0	18.2	37.8	11.1	32.3	23.1	-	12.7	18.5	21.4	6.3	2.3	12.9	27.5	10.2	13.0	28.9	Lake Richie
10.9	12.7	16.6	6.9	30.8	27.3	46.7	20.2	41.2	32.2	12.7	-	26.5	30.5	13.0	10.8	6.9	36.6	4.6	19.5	38.3	Lane Cove
15.6	16.2	22.6	21.5	5.7	15.5	26.1	7.8	19.1	20.4	18.5	26.5	-	18.7	13.5	22.1	28.6	24.8	25.9	7.0	17.3	Little Todd
19.6	18.2	25.7	27.2	23.2	10.8	30.3	11.3	24.9	15.7	21.4	30.5	18.7	-	20.9	23.7	34.3	20.1	31.6	15.0	21.5	Malone Bay
2.3	2.7	10.6	8.2	18.0	17.7	37.1	10.7	31.8	22.6	6.3	13.0	13.5	20.9	-	8.4	15.3	27.0	12.6	6.7	28.4	McCargo Cove
7.3	5.9	6.2	3.9	25.3	20.5	40.1	13.4	34.6	25.4	2.3	10.8	22.1	23.7	8.4	-	11.0	29.8	8.3	15.1	31.0	Moskey Basin
13.3	14.8	16.8	7.1	33.1	29.4	49.0	22.3	44.4	34.3	12.9	6.9	28.6	34.3	15.3	11.0	-	38.7	2.7	22.2	40.1	Rock Harbor
25.7	24.3	31.6	31.8	23.0	9.9	10.3	17.4	14.4	4.4	27.5	36.6	24.8	20.1	27.0	29.8	38.7	-	36.0	21.1	11.0	Siskiwit Bay
10.5	12.5	14.1	4.4	30.4	26.7	46.3	19.8	41.7	31.6	10.2	4.6	25.9	31.6	12.6	8.3	2.7	36.0	-	19.5	37.8	Three Mile
8.7	9.3	17.3	14.9	11.4	11.8	31.8	4.1	24.8	16.7	13.0	19.5	7.0	15.0	6.7	15.1	22.2	21.1	19.5	-	23.0	Todd Harbor
27.1	25.7	33.0	33.2	12.6	11.3	8.8	18.8	4.0	6.6	28.9	38.3	17.3	21.5	28.4	31.0	40.1	11.0	37.8	23.0	-	Washington Creek

Things to Do



Backpacking/Camping



Camping Permits are required for all overnight stays at campgrounds, cross-country sites, docks, or at anchor.

Small-Party Camping (six or fewer people)

No reservations. All small-party campsites contain either tent sites or a three-sided shelter. Sites for individual small parties are available first-come, first-served. Expect crowded campsites from mid-July through mid-September. Expect to have conversations about sharing sites.



Food Storage: Store all food, trash, and scented items in food storage locker or approved, animal-resistant, hard-sided container. Do not store food, trash, or scented items in shelters or tents. Do not hang food in campgrounds. Do not leave food or pack unattended. See pages 2-3.

Campground Overcrowding

1. When all sites are occupied, use the identified overflow group campsite (if present).
2. When all sites are occupied, ask to share a tent site.
3. When all sites are occupied and there are no viable tent sites to share, ask to pitch your tent or hammock outside a shelter.

Shelters: Shelters may not be reserved and may not be used solely for cooking or gear storage. Tents may be used inside shelters. Using nails, staples, tacks, and/or tape to attach items is prohibited.

Hammocks: In campgrounds, hammocks may only be used within the existing impacted area of designated sites and not in the surrounding trees. Hammocks may not be hung inside shelters. Permissible hammock locations may not be available; bring a tent. Choose trees with care; many cannot support a hammock. Hammock use must not damage trees.

Off-Trail Camping

Terrain and vegetation make off-trail hiking and camping difficult. Visit www.nps.gov/isro/planyourvisit/off-trail-camping.htm.



Food Storage: Store all food, trash, and scented items in approved, animal-resistant, hard-sided containers and stash 200 feet from campsite, or hang all food, trash, and scented items. Do not hang food in campgrounds. See pages 2-3.



Group Camping



Advance reservations are required for any group or organization, including families and friends traveling together, bringing seven or more people to the island.

If your group exceeds ten people, you must split into two parties, each independent and traveling on separate itineraries. Parties with separate overnight permits, but sharing the same affiliation may not camp in the same campground at the same time.

Organizations may need a Commercial Use Authorization (see page 11). Organizations may not have more than twenty people camping on the island at any one time and are limited to eighty people a year.

Group Camping Reservation Requests

1. All group camping reservations must be made in advance.
2. Check out the group camping website: www.nps.gov/isro/planyourvisit/group-camping-introduction.htm.
3. Reservation requests for 2027 open November 1, 2026. If staffing limitations continue, group camping reservations for next year will not be processed until April 2027.



Boating



Lake Superior offers challenging and often dangerous weather: fog, high winds, waves, and thunderstorms, combined with rocky reefs and limited safe harbors.

Overnight Stays: Boaters staying overnight at anchor, at docks, or in campgrounds must obtain a permit ahead of time. To obtain a permit, call (906) 482-0984.

Boating Guide: All boaters should become familiar with information in the Isle Royale Boating Guide.

Visit www.nps.gov/isro/planyourvisit/boating-guide.htm.

Day Use: Boaters visiting the park or park waters for the day are required to pay entrance fees (see page 11) and are encouraged to fill out a day permit. Call (906) 482-0984.



Food Storage: Store all food, trash, and scented items in food storage locker or approved, animal-resistant, hard-sided container, or inside enclosed, hard-sided, locked boat cabin or compartment. Do not store food, trash, or scented items in shelters or tents. Do not leave food or supplies unattended.

- Coolers must be approved, animal-resistant, hard-sided, and lockable.
- Cooking/eating utensils must be stored in approved, animal-resistant, hard-sided container, food storage locker, inside enclosed, hard-sided, locked boat cabin or compartment.
- If grill is mounted to boat or too large to store, scrape and burn off all food remnants and close/lock lid.
- Live wells must be closed and locked.

Prevent the Spread of Invasive Species: Vessel owners are legally responsible for invasive species decontamination prior to entering park waters (extending 4.5 miles into Lake Superior from the outermost land areas of the park). Learn how to decontaminate your vessel at www.cleandraindry.org.

Restricted Water Activities

- Water skiing and personal watercraft including vessels referred to as Jet Skis, Waverunners, or Sea-Doos are prohibited in all park waters.
- Vessels with motors (even if not in use) are prohibited on interior lakes and streams.

Quiet/No Wake Zones: Within these zones, vessels must not exceed 5 mph or create a wake in excess of surrounding seas (see pages 6-7). Visit www.nps.gov/isro/planyourvisit/quiet-no-wake.htm.

On-Board Generators: The operation or use of permanently installed (by the boat manufacturer) on-board vessel generators is limited to specific times and locations.

Visit www.nps.gov/isro/planyourvisit/boating-guide.htm.

Portable Generators are prohibited in most areas of the park.



Fuel: Vessels carrying spare fuel in portable containers must use legally approved containers. Fuel may not be stored on docks.

Gasoline and diesel fuel are sold at Rock Harbor and Windigo/Ozaagaateng when Isle Royale Resort stores are open (page 10).



Things to Do



Paddling

Route Considerations: Lake Superior is well-known for its cold waters, fog, and sudden, wave-generating squalls. Small, open vessels are encouraged to use interior lake waterways instead.

Requirements: Every paddler must have a U.S. Coast Guard-approved personal flotation device (PFD). Wear it; your life may depend on it.

Weather: Consult the marine forecast at visitor centers before embarking. Be prepared to adjust your schedule. A portable marine radio is recommended for overnight trips.

Interior Lake Canoe Routes and Portages are marked with a letter “P” on a post (see page 6).

Portaging Devices are not allowed in wilderness.



Food Storage: Store all food, trash, and scented items in food storage locker or approved, animal-resistant, hard-sided container. Do not store food, trash, or scented items in shelters or tents. Do not hang food in campgrounds. Do not leave food or pack unattended. Do not store food, trash, or scented items inside kayak; hatches are not animal-resistant. See pages 2-3.

Boat Rentals are available at Windigo/Ozaagaateng and Rock Harbor. Contact Isle Royale Resorts for more information (see page 10).

Prevent the Spread of Invasive Species

- Vessel owners are legally responsible for invasive species decontamination prior to entering park waters. Learn how to decontaminate your vessel at www.cleandraindry.org.
- Before moving from Lake Superior to interior waters, wipe down your boat and gear.



Diving

Experienced divers can explore the National Park Service's most intact collection of shipwrecks.

Dive Permits are required. Each diver must obtain a permit at Houghton, Rock Harbor, or Windigo/Ozaagaateng before diving.

Prevent the Spread of Invasive Species: Wash all gear in warm, chlorinated tap water. Dry for seven days before entering park waters.

To learn more visit: www.nps.gov/isro/planyourvisit/scuba-diving.htm.



Customs

For updates on current requirements visit www.cbp.gov or contact Grand Portage Customs and Border Patrol at 218-475-2244. If unable to clear customs prior to your island trip, you will be told to leave Isle Royale National Park.

Community Science

Help Isle Royale collect data about important pollinator species. During your island adventure, record sightings of butterflies and moths, then share them.

How to Participate

Join iNaturalist and become a member of the Isle Royale Pollinators project.

Use your device to take photos, coordinates, and notes for all butterflies and moths you see.

Upload your observations.

Watch the iNaturalist page.

Your fieldwork will contribute to the understanding of pollinators across Isle Royale.



To learn more visit: www.nps.gov/isro/getinvolved/community-science.htm



Fishing

Lake Superior Waters

- A Michigan fishing license is required for fishing in Lake Superior, including bays and harbors, and when transporting fish from island to mainland. Youth ages 16 years or younger may fish without a license.
- Transporting fish or fish parts (cut bait) for use as bait to the park is prohibited. Possession or use of bait for fishing within Lake Superior park waters is limited to fish and/or fish parts caught within park waters.

Interior Lakes and Streams

- Licenses are not required to fish Isle Royale's interior waters.
- Barbless hooks and artificial lures only in all interior lakes and streams.

Possession Limits are usually the same as those set by the State of Michigan. Refer to Michigan fishing regulations for possession limits and detailed license requirements for Lake Superior.

Fishing Licenses: 24-hour licenses may not be available on island. Purchase a Michigan fishing license in advance, and download a copy of the Michigan Fishing Guide at www.michigan.gov/dnr.



Disposal of Fish Remains: Eliminate potential for attracting and feeding wildlife by reducing unsightly fish remains and odors. Clean fish away from docks and campgrounds. Do not throw remains into shallow water, to gulls, or to other wildlife. To dispose of remains:

- At Rock Harbor and Windigo/Ozaagaateng, use the fish cleaning station. Must be thoroughly cleaned after use.
- At other Lake Superior locations, deposit chopped remains (pieces 4” or less) into water at least 50’ in depth.
- At interior lakes, deposit chopped remains (pieces 4” or less) into deep water via canoe or move at least 200’ (75 steps) from campground and throw chopped remains as far as possible into deep water.



Food Storage: Follow all requirements for proper disposal of fish remains. Fish and/or fish parts (cut bait) must be stored properly in locked coolers, boat cabin, or compartment. See pages 2-3.

Fish Consumption Advisory: Fish in some interior lakes show elevated mercury levels. Fish in Lake Superior show elevated levels of PFAS (forever chemicals). [Review safe fish consumption guidelines.](#)

Prevent the Spread of Invasive Species

- Before your island trip, clean fishing gear and change line spools.
- When moving from Lake Superior to interior waters, clean gear and change line spools.

Visitor Centers and Programs



All times Eastern and subject to change. Check visitor center boards and monitors for updated information and schedules.

ROCK HARBOR	SUNDAY	MONDAY	TUESDAY	WEDNESDAY	THURSDAY	FRIDAY	SATURDAY
Rock Harbor Visitor Center Information, books, maps, camping permits, dive permits, passes, ranger programs available July/August.	6/5 – 9/19: Daily 8:00 am to 5:00 pm. Prior to 6/5 and after 9/19: Open intermittently						
MV SANDY TOURS FROM ROCK HARBOR	SUNDAY	MONDAY	TUESDAY	WEDNESDAY	THURSDAY	FRIDAY	SATURDAY
The trails on tours are rocky and uneven with some steep climbs and descents; trails may be slippery. Be prepared for cold temperatures and rain.	Tours operate 6/6 through 9/11. Obtain tickets at the lodge office. Additional tours may be offered. Rates available at the lodge. Water Bus service available with some tours. Contact Rock Harbor Lodge.						
Hidden Lake/Lookout Louise (\$) A 4-mile boat trip with a 2-mile round trip hike up to Lookout Louise for views of Canada. Return on the boat or hike 9.4 miles back to Rock Harbor.			9:00 am to 12:30 pm (Water Bus)		9:00 am to 12:30 pm (Water Bus)		
Passage Island (\$) An 8-mile boat tour crosses a popular shipping lane. The 2-mile round trip hike leads to Passage Island Lighthouse.	1:30 pm to 6:00 pm			9:00 am to 1:30 pm		1:30 pm to 6:00 pm	
Edisen Fishery and Rock Harbor Light (\$) A 6-mile boat tour to the historic commercial fishery and a quarter-mile hike to enjoy the Rock Harbor Lighthouse exhibits.			2:00 pm to 6:00 pm (Water Bus)		2:00 pm to 6:00 pm (Water Bus)		9:00 am to 1:30 pm (Water Bus)
Raspberry Island/Sunset Cruise (\$) A 1-mile hike around Raspberry Island for scenic views of shoreline, forest, and bog. Then cruise around Blake Point to view Canada and enjoy a Lake Superior sunset (after Aug. 15, cruise only).			8:00 pm to sunset in June - July, 7:30 pm in Aug-September	2:30 pm to 5:30 pm Raspberry Island only		8:00 pm to sunset in June - July, 7:30 pm in Aug-September	
WINDIGO/OZAAGAATENG	SUNDAY	MONDAY	TUESDAY	WEDNESDAY	THURSDAY	FRIDAY	SATURDAY
Windigo/Ozaagaateng Visitor Center Information, books, maps, camping permits, dive permits, passes, ranger programs available July/August.	6/5 – 9/19: Daily 8:00 am to 5:00 pm. Prior to 6/5 and after 9/19: Open intermittently						
HOUGHTON	SUNDAY	MONDAY	TUESDAY	WEDNESDAY	THURSDAY	FRIDAY	SATURDAY
Houghton Visitor Center Information, planning, books, maps, <i>Ranger III</i> and group camping reservations, dive permits, boater camping permits, and passes.	4/13 – 5/22: Monday through Friday 10 am to 4 pm 5/25 – 9/19: Monday through Friday 8:00 am to 5:00 pm; Saturday 10:00 am to 5:00 pm 9/21 – 10/31: Monday through Friday 10:00 am to 4:00 pm; closed federal holidays Closed for winter beginning 11/1/2026						
Keweenaw Waterway Cruises (\$) Enjoy a 3-hour afternoon Keweenaw Waterway Cruise aboard <i>Ranger III</i> . Reservations accepted starting June 1. Call (906) 482-0984.					6/25, 7/16 12:30 pm		
ISLE ROYALE & KEWEENAW WORKSHOPS							
The Isle Royale & Keweenaw Parks Association (IRKPA) promotes the public's understanding and appreciation of Isle Royale National Park and Keweenaw National Historical Park through education and research.	During the summer months, IRKPA hosts multi-day workshops focused on local botany and night sky photography. Members receive a discount. Learn more at www.irkpa.org .						

Isle Royale Resorts



Rock Harbor

Greenstone Grill & Lighthouse Restaurant

Everyone welcome for breakfast, lunch, and dinner (Lighthouse Restaurant: breakfast/dinner service only). Offering coffee, grab-and-go meals, and hearty specials. Greenstone Grill open 6/5 through lunch on 9/12. Lighthouse Restaurant open 6/5 through 9/11.

Gift Shop and Dockside Store

Handcrafted gifts, apparel, postcards, souvenirs, daily fishing licenses, and tackle. Store offers camping, hiking, and boating supplies, groceries, freeze-dried foods, fishing tackle, stove fuel, showers, laundry, and sundries. Gift Shop open 6/5 through 9/11; Dockside Store open 5/22 through 9/12.

Lakeside Lodge Rooms

Sixty rooms available; each accommodates four. Open 6/5 through night of 9/11.



Housekeeping Cabins

Twenty duplex cottages accommodate six and are furnished with kitchenettes, utensils, dishware, private bath, double bed, and one bunk bed. Limited opening 5/22. Full service 6/5 through night of 9/11.

Water Taxis

Provides drop-off and pick-up services between Rock Harbor and McCargoe Cove on the north shore and Rock Harbor and Malone Bay on the south shore. Weather dependent. Available 5/22 through 9/12.

Marina

450 feet of dock space, accommodating boats up to 65 feet. Electrical and fresh water hook-up, sewage pump-out, gasoline and diesel fuel, motorboat, canoe, and kayak rental. Services open 5/22 through 9/12.

Fishing Charters

Charters are fully equipped for catching lake trout and salmon. Open 6/5 through 9/12.

Windigo/Ozaagaateng

Washington Harbor Store and Marina

Groceries, grab-and-go, quick service menu, camping supplies, and gifts. Marina offers gasoline, diesel, pump-out service, and motorboat, canoe and kayak rental. Showers and laundry available. Open 6/5 through 9/4.



Camper Cabins

Two rustic cabins; each accommodates up to six and is furnished with table, chairs, full size futon, bunk beds with mattresses, electrical outlets and lighting. Each has a picnic table and propane grill. Water spigot and outhouse are nearby. Open 6/5 through night of 9/4.

Contact Isle Royale Resorts

www.rockharborlodge.com

Reservations

Phone: (877) 841-1064

On Island Services

Phone: (906) 337-4993

Email

IsleRoyale-CustomerService@aramark.com

Transportation Services



Fares and schedules are subject to change.

From Houghton, Michigan



Ranger III

6 hours one-way to Rock Harbor, 5.5 hours one-way to Windigo/Ozaagaateng, NPS owned and operated.

Schedule (Eastern Time)

Outbound Island Trips

•No trip 7/3
Houghton to Rock Harbor 9:00 am 5/26–9/11.....T, F
Except Win/Oza Days
Houghton to Win/Oza 9:00 am 6/16, 7/14, 8/11.....T

Inbound Island Trips

•No trip 7/4
Rock Harbor to Houghton 9:00 am 5/28.....Th
5/30–9/12.....W, Sat
Except Win/Oza Days
Win/Oza to Houghton 9:00 am 6/17, 7/15, 8/12.....W

Fares

Adult.....\$80.00
Child (1–15).....\$40.00
Infant (under 1).....Free
Boat (less than 18'01").....\$125.00
Boat (18'01" to 20'00").....\$200.00
Canoe/Kayak.....\$35.00
Canoe/Kayak (over 18ft/80lbs)\$70.00
100 lbs. gear per passenger.....Free
Freight after 100 lbs.....\$12.00/100wt.

Reservations

Payment required for confirmed reservation. Reservations accepted on or after January 2.

Cancellations

Refund is 85% if received 3 days prior to sailing. No refund within 3 days of sailing.

Amenities

Free parking • Orientation and permits issued onboard • Programs

Contact Information

www.nps.gov/isro
(906) 482-0984

ISRO_Ranger3Reserve@nps.gov

Ranger III Cafe

Lunch and snack items available for purchase. Card only.

2027 Reservations

If staffing limitations continue, reservations will not be processed until April 2027.

From Copper Harbor, Michigan



Isle Royale Queen IV

3.75 hours one-way to Rock Harbor, concession operated.

Schedule (Eastern Time)

•Copper Harbor 8:00 am
•Rock Harbor 2:45 pm
5/11 – 5/31.....M, F
6/1 – 6/30.....M, T, Th, F, Sat
7/1 – 7/31.....M, T, Th, F, Sat, Sun
8/1 – 8/31.....Every Day
•Except 8/19, 8/26
9/1 – 9/13.....M, T, Th, F, Sat
9/14 – 9/30.....M, F
•Return trip only 9/28

Fares

•Adult.....\$87.50
•Child (1 – 12).....\$62.50
•Infant (under 1).....Free
•Canoes/Kayaks.....\$30.00
•Double Kayaks.....\$40.00
•Inflatable Boats.....\$15.00
•70 lbs. gear per person.....Free

Reservations

Online reservations available at www.isleroyale.com. Phone reservations also taken. Full-fare deposit required. Canoes and kayaks require reservations.

Cancellations

Refund is 85% if received prior to 2 weeks before sailing. No refund within 2 weeks of sailing. If canceling a group of 10 or more, one month notice is required.

Miscellaneous

Parking fee (\$10-\$20 per day) • Freight, canoes, etc. carried for passengers only • Baggage limited to 70 lbs. per passenger

Contact Information

The Isle Royale Line, Inc.
www.isleroyale.com
(906) 289-4437
isleroyalequeen@gmail.com

From Grand Portage, Minnesota



Voyageur II

2 hours to Windigo/Ozaagaateng one-way, 5 hours Windigo/Ozaagaateng to Rock Harbor one-way, concession operated.

Schedule (Central Time)

•Grand Portage to Rock Harbor via Win-Oza/McCargoe Cove/Belle Isle 7:30 am (8:30 am EDT)
5/9 – 5/23.....W, Sat
5/25 – 9/12.....M, W, Sat
9/16 – 9/23.....W
•Rock Harbor to Grand Portage via Daisy Farm/Chippewa Harbor/Malone Bay/Win-Oza 8:00 am (9:00 am EDT)
5/14– 5/24.....Th, Sun
5/28 – 9/13.....T, Th, Sun
9/18 – 9/24.....Th
•Win-Oza Round Trip
9/19– 9/27.....Sat, Sun
Grand Portage to Win/Oza.....8:00 am
Win/Oza to Grand Portage 1:00 pm (2:00 pm EDT)

Fares

Grand Portage to Win/Oza
•Adult.....\$110.50
•Child (15 and under).....\$100.50
Grand Portage to any same-day stop beyond Win/Oza or any same-day stop beyond Win/Oza to Grand Portage
•Adult.....\$110.50
•Child (15 and under).....\$100.50
Inter-island travel between various same-day island stops
•Adult.....\$90.50 – 105.50
•Child (15 and under).....\$85.50 – 100.50
All Season
Canoe, Kayak.....\$55.25
40 lbs. gear per passenger.....Free
Additional freight..\$55.25 up to 100 lbs.

Reservations

Payment required for confirmed reservations.

Cancellations

Refund is 85% of fare, provided cancellation is received at least 2 full weeks prior to departure.

Miscellaneous

Parking fee (\$5 per day) • Fishing poles must be in protective cases

Contact Information

Grand Portage Isle Royale Transportation Line, Inc.
www.isleroyaleboats.com
(218) 600-0765 (May - Sept)
reservations@isleroyaleboats.com

From Grand Portage, Minnesota



Sea Hunter III

1.5 hours one-way to Windigo/Ozaagaateng, concession operated.

Schedule (Central Time)

•Grand Portage to Win/Oza 8:30 am (9:30 am EDT)
6/10–7/11.....W, Th, F, Sat
7/15–8/9.....W, Th, F, Sat, Sun
8/12–9/5.....W, Th, F, Sat
•Win/Oza to Grand Portage 2:00 pm (3:00 pm EDT)
6/10–7/11.....W, Th, F, Sat
7/15–8/9.....W, Th, F, Sat, Sun
8/12–9/5.....W, Th, F, Sat

Day Trip

Adult.....\$120.50
Child (15 and under).....\$110.50

Fares

Adult.....\$110.50
Child (15 and under).....\$100.50
Canoe, Kayak.....\$55.25
40 lbs. gear per passenger.....Free
Additional freight..\$55.25 up to 100 lbs.

Reservations

Payment required for confirmed reservations.

Cancellations

Refund is 85% of fare, provided cancellation is received at least 2 full weeks prior to departure. Check with office for group cancellation policy.

Miscellaneous

Parking fee (\$5 per day) • Fishing poles must be in protective cases • Sightseeing en route

Contact Information

Grand Portage Isle Royale Transportation Line, Inc.
www.isleroyaleboats.com
(218) 600-0765 (May - Sept)
reservations@isleroyaleboats.com

From Hubbell, Michigan



Seaplane

35 - 45 minutes to Windigo/Ozaagaateng or Rock Harbor each way, concession operated.

Schedule (Eastern Time)

5/17 – 9/19.....Daily

Day Trip

•Hubbell to Rock Harbor 6/6–9/12.....Daily
•Hubbell to Win/Oza 6/6–9/6.....Daily

Fares

(per person)
Round trip.....\$406.00
One-way.....\$282.00
Infant (under 2)Free

Reservations

Payment required for confirmed reservation • Reservation changes..\$25

Cancellations

Refund is 90% of fare, provided cancellation received at least fifteen days prior to departure.

Miscellaneous

Parking fee (\$8-\$16 per day) • Planes accommodate up to six passengers • Baggage is limited to 45 lbs. per person • Planes cannot carry stove fuel; selected fuels are available upon park arrival

Contact Information

Isle Royale Seaplanes
www.isleroyalseaplanes.com
(906) 483-4991
info@isleroyalseaplanes.com

Park Fees, Commercial Groups, and Special Park Uses



Fees & Passes	Rates
Daily Entrance Fee	\$7 per person per day to enter or remain in the park. Children 15 and younger are exempt.
Isle Royale Season Pass	\$60. Valid from April 16 through October 31 of the year indicated. Pass covers fees for the pass holder and up to three adults traveling with the pass holder (four total). For U.S. citizens or residents.
Federal Lands Pass	Access, Annual, Military, and Senior Passes are honored. Pass covers fees for the pass holder and up to three adults traveling with the pass holder (four total). Digital passes available: www.recreation.gov/pass .
4th Grade Pass	Through August 31, entrance fees will be waived for US students in 4th grade (and up to three accompanying adults). Student must present paper voucher or pass upon arrival. Receive a voucher at: everykidoutdoors.gov .

Pay Park Fees Online

Visit pay.gov (search Isle Royale). Select Individual Daily Pass or Season Pass Fees. Show receipt upon park arrival.

Pay Park Fees In Person

Credit only.

A **Commercial Use Authorization (CUA)** is required if an operator provides any goods, activities, or services for park visitors that take place, at least in part, on lands managed by the NPS; use park resources; and result in compensation, monetary gain, benefit, or profit to the operator.

www.nps.gov/isro/getinvolved/dobusinesswithus.htm

Filming, photography, audio recordings and special events (e.g. weddings, memorials, conferences/retreats) may require a permit.

www.nps.gov/isro/learn/management/special-use-permits.htm



Contacts

Isle Royale National Park

www.nps.gov/isro

800 E. Lakeshore Drive

Houghton, MI 49931-1869

Phone: (906) 482-0984

Facebook

www.facebook.com/isleroyalnps

Instagram

www.instagram.com/isleroyalnps

Email for General Information

ISRO_ParkInfo@nps.gov

Emergency Use Only

(440) 546-5945

Rock Harbor Lodge

www.rockharborlodge.com

Reservations

(877) 841-1064

On Island Services

(906) 337-4993

Email

IsleRoyale-CustomerService@aramark.com

Weather Forecast

for Isle Royale

www.weather.gov/mqt

Keweenaw Convention and

Visitors Bureau

www.visitkeweenaw.com

(906) 337-4579

Minnesota's Grand Marais

Visitor Information Center

www.visitcookcounty.com

(888) 922-5000

Support Our Parks

Isle Royale & Keweenaw Parks Association

Visit www.irkpa.org or call (906) 483-8877



The Isle Royale & Keweenaw Parks Association (IRKPA) is the nonprofit cooperating association of Isle Royale National Park and Keweenaw National Historical Park.

Become a Member

Membership provides a 10% discount on store and online purchases. Individual memberships start at \$25.

With Your Support

In 2025, IRKPA donated nearly \$40,000 to the parks, initiated the [Emerging Artist Experience](#), and supported park publications, such as *The Greenstone* and area guides.



Your Purchases Support Isle Royale National Park

Research Reads



Restoring the Balance.....\$24.95
Wolf Island.....\$24.95

Take Home A Memory



14 oz camper mug, handmade in Minnesota by Deneen Pottery.....\$26.95

Trail Information



Reduced size USGS map.....\$11.95
National Geographic map.....\$14.95
Foot Trails & Water Routes.....\$17.95

Shop in store or online: www.irkpa.org/store

IRKPA's mission is to work in partnership with the National Park Service to promote the public's understanding and appreciation of Isle Royale National Park and Keweenaw NHP. By publishing and selling books and other interpretative products, the association educates the public about Isle Royale National Park and Keweenaw NHP and raises funds that are directly reinvested in the parks.

Protect the park you love

NATIONAL PARKS OF
LAKE SUPERIOR
FOUNDATION



National Parks of Lake Superior Foundation (NPLSF) protects, restores, and enhances Lake Superior's national parks. Join us and support Isle Royale National Park's future! Your investments help power the park with renewable energy, protect and interpret the island's natural and cultural resources, and support park staff and infrastructure needs.



Learn more at www.nplsf.org