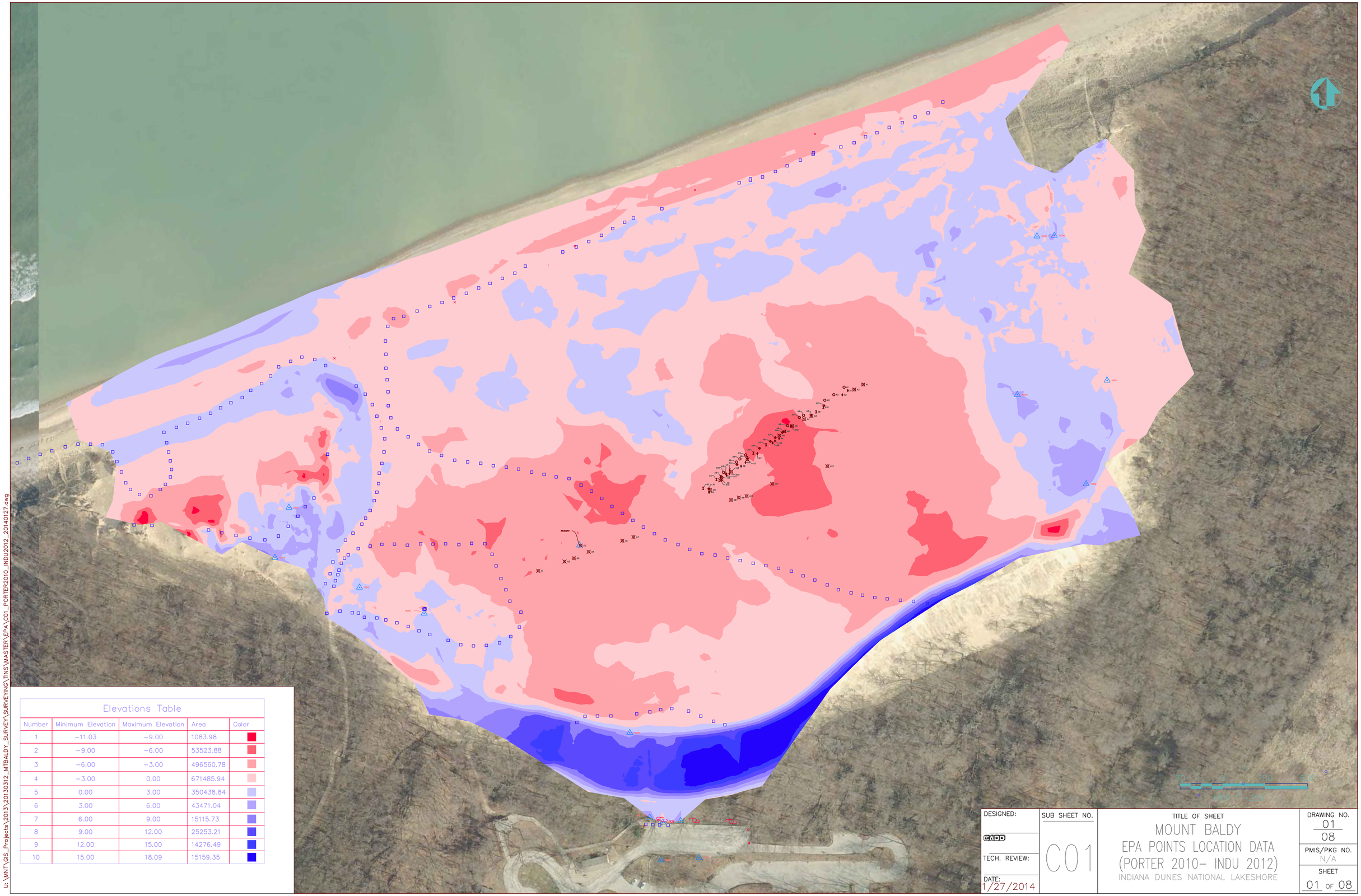

Elevations Table

Number	Minimum Elevation	Maximum Elevation	Area	Color
1	-11.03	-9.00	1083.98	
2	-9.00	-6.00	53523.88	
3	-6.00	-3.00	496560.78	
4	-3.00	0.00	671485.94	
5	0.00	3.00	350438.84	
6	3.00	6.00	43471.04	
7	6.00	9.00	15115.73	
8	9.00	12.00	25253.21	
9	12.00	15.00	14276.49	
10	15.00	18.09	15159.35	

U:\MNT\GIS_Projects\2013\20130312_MTBALDY_SURVEY\SURVEYING\TINS\MASTER\EPA\C01_PORTER2010_INDU2012_20140127.dwg

DESIGNED:	SUB SHEET NO.	TITLE OF SHEET	DRAWING NO.
CADD	C01	MOUNT BALDY EPA POINTS LOCATION DATA (PORTER 2010- INDU 2012) INDIANA DUNES NATIONAL LAKESHORE	01 / 08
TECH. REVIEW:			PMIS/PKG NO. N/A
DATE: 1/27/2014			SHEET 01 OF 08

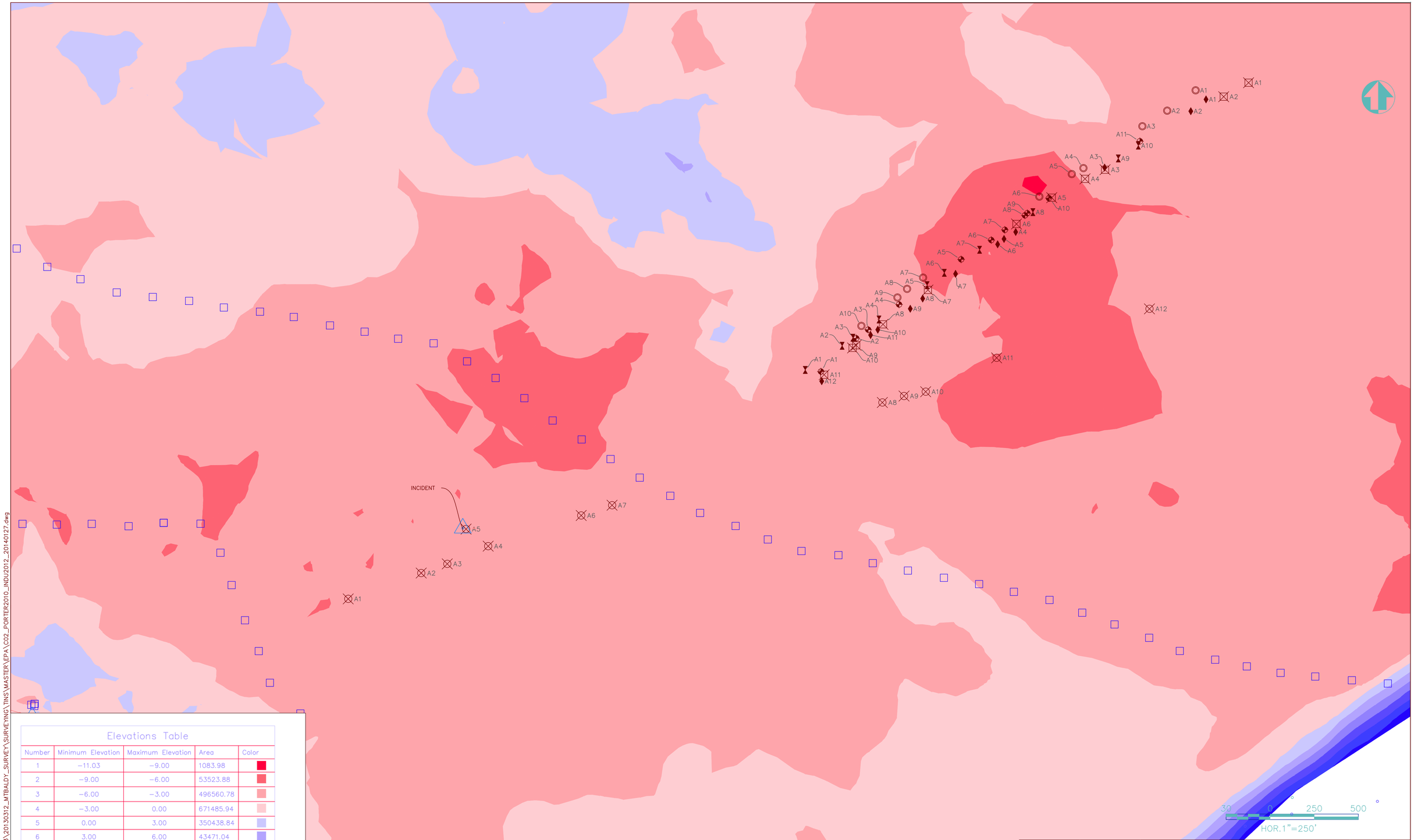

Elevations Table

Number	Minimum Elevation	Maximum Elevation	Area	Color
1	-11.03	-9.00	1083.98	
2	-9.00	-6.00	53523.88	
3	-6.00	-3.00	496560.78	
4	-3.00	0.00	671485.94	
5	0.00	3.00	350438.84	
6	3.00	6.00	43471.04	
7	6.00	9.00	15115.73	
8	9.00	12.00	25253.21	
9	12.00	15.00	14276.49	
10	15.00	18.09	15159.35	

DESIGNED:	SUB SHEET NO.	TITLE OF SHEET	DRAWING NO.
CADD	C02	MOUNT BALDY POINTS DATA PROVIDED BY EPA (PORTER 2010- INDU 2012) INDIANA DUNES NATIONAL LAKESHORE	02 08
TECH. REVIEW:			PMIS/PKG NO. N/A
DATE: 1/27/2014			SHEET 02 OF 08

U:\MNT\GIS_Projects\2013\20130312_MTBALDY_SURVEY\SURVEYING\TINS\MASTER\EPA\C02_PORTER2010_INDU2012_20140127.dwg

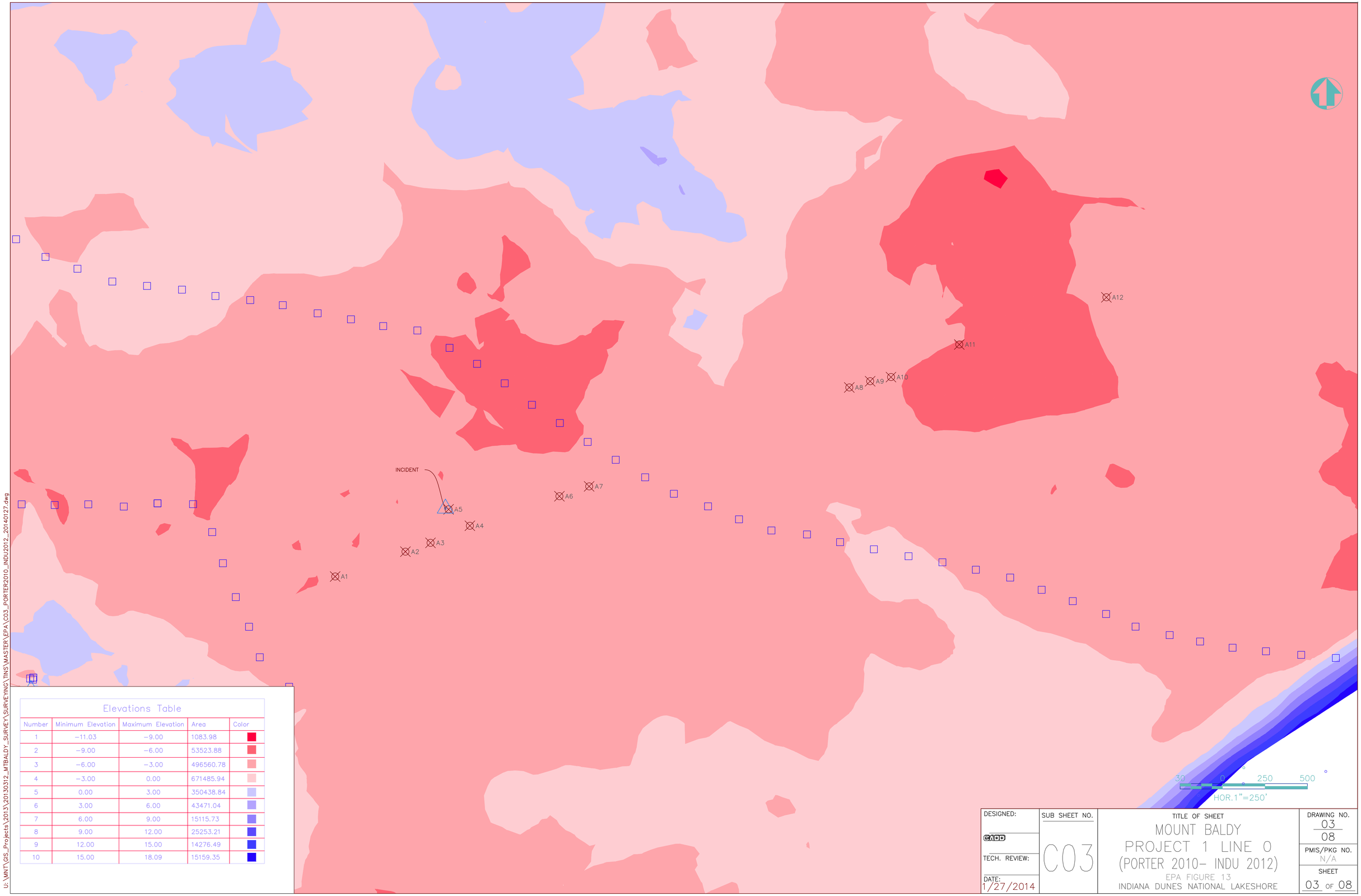

Elevations Table				
Number	Minimum Elevation	Maximum Elevation	Area	Color
1	-11.03	-9.00	1083.98	
2	-9.00	-6.00	53523.88	
3	-6.00	-3.00	496560.78	
4	-3.00	0.00	671485.94	
5	0.00	3.00	350438.84	
6	3.00	6.00	43471.04	
7	6.00	9.00	15115.73	
8	9.00	12.00	25253.21	
9	12.00	15.00	14276.49	
10	15.00	18.09	15159.35	

DESIGNED: CADD

TECH. REVIEW:

DATE: 1/27/2014

SUB SHEET NO. C03

TITLE OF SHEET
MOUNT BALDY
PROJECT 1 LINE 0
(PORTER 2010- INDU 2012)
EPA FIGURE 13
INDIANA DUNES NATIONAL LAKESHORE

DRAWING NO. 03 / 08

PMIS/PKG NO. N/A

SHEET 03 OF 08

U:\WNT\GIS_Projects\2013\20130312_MTBALDY_SURVEY\SURVEYING\TINS\MASTER\EPA\C03_PORTER2010_INDU2012_20140127.dwg

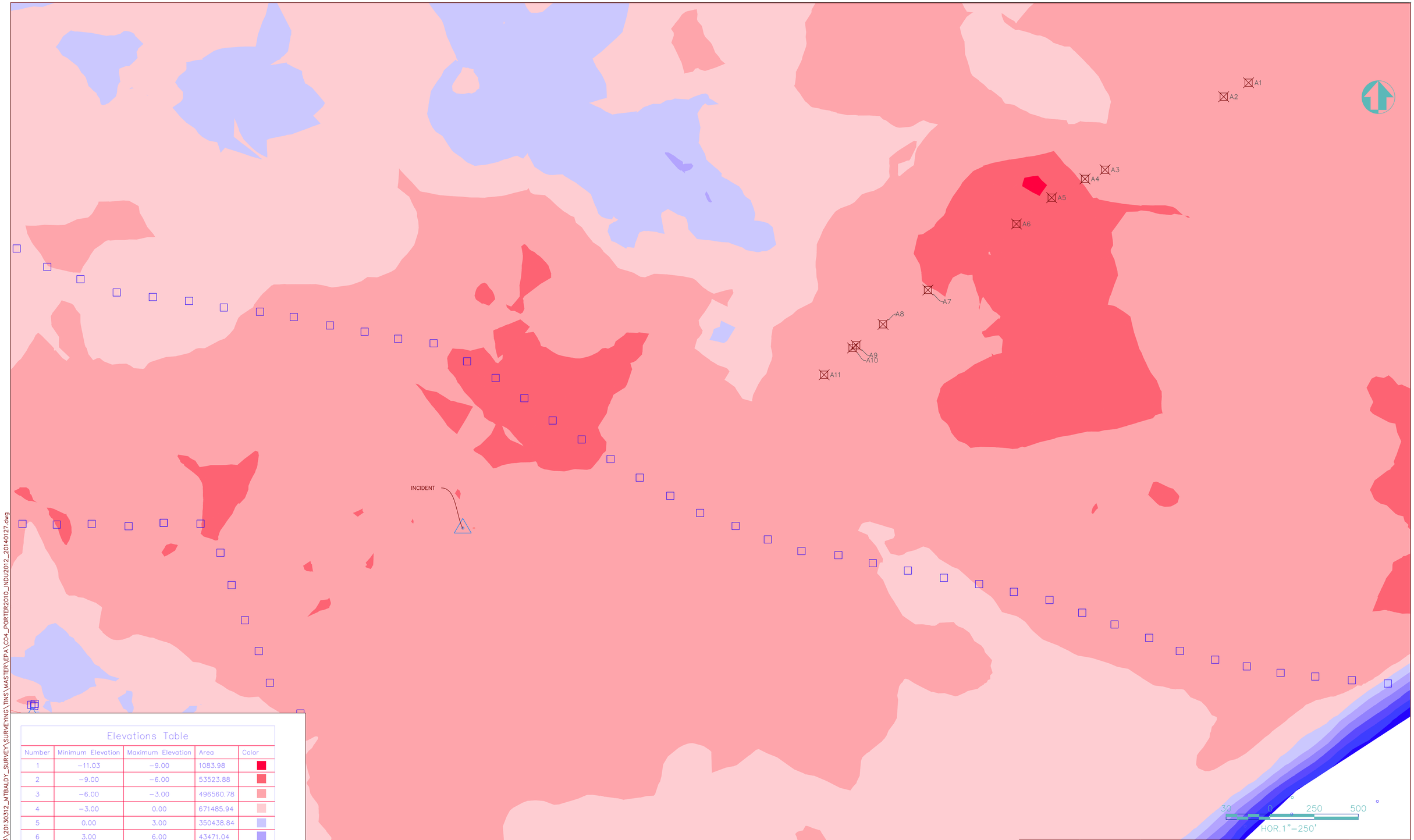

Elevations Table

Number	Minimum Elevation	Maximum Elevation	Area	Color
1	-11.03	-9.00	1083.98	
2	-9.00	-6.00	53523.88	
3	-6.00	-3.00	496560.78	
4	-3.00	0.00	671485.94	
5	0.00	3.00	350438.84	
6	3.00	6.00	43471.04	
7	6.00	9.00	15115.73	
8	9.00	12.00	25253.21	
9	12.00	15.00	14276.49	
10	15.00	18.09	15159.35	

DESIGNED: CADD

TECH. REVIEW:

DATE: 1/27/2014

SUB SHEET NO. C04

TITLE OF SHEET
MOUNT BALDY
PROJECT 2 LINE 0
(PORTER 2010- INDU 2012)
EPA FIGURE 14
INDIANA DUNES NATIONAL LAKESHORE

DRAWING NO. 04 / 08

PMIS/PKG NO. N/A

SHEET 04 OF 08

U:\WNT\GIS_Projects\2013\20130312_MTBALDY_SURVEY\SURVEYING\TINS\MASTER\EPA\C04_PORTER2010_INDU2012_20140127.dwg

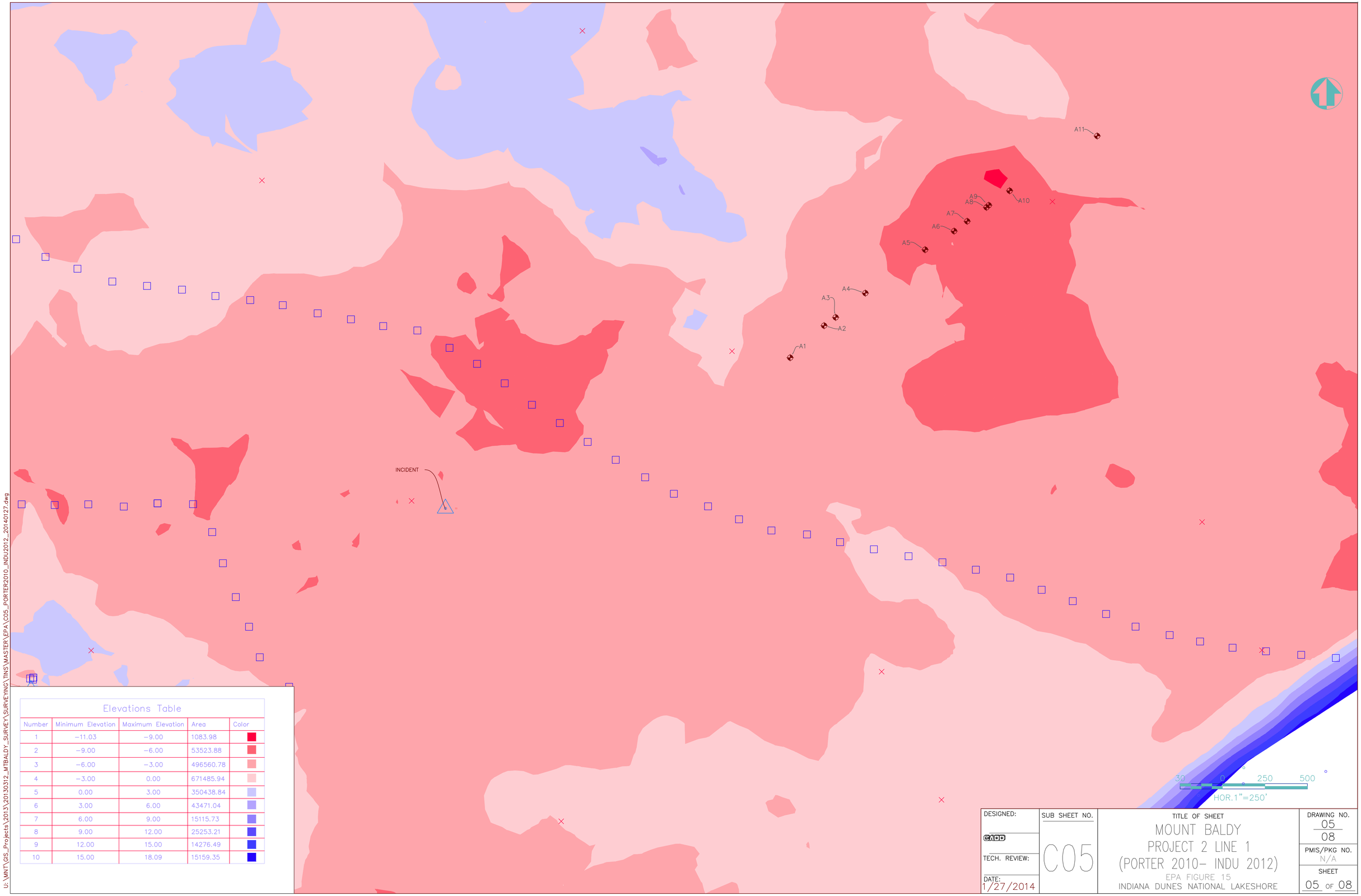

Elevations Table				
Number	Minimum Elevation	Maximum Elevation	Area	Color
1	-11.03	-9.00	1083.98	
2	-9.00	-6.00	53523.88	
3	-6.00	-3.00	496560.78	
4	-3.00	0.00	671485.94	
5	0.00	3.00	350438.84	
6	3.00	6.00	43471.04	
7	6.00	9.00	15115.73	
8	9.00	12.00	25253.21	
9	12.00	15.00	14276.49	
10	15.00	18.09	15159.35	

DESIGNED:
CADD
TECH. REVIEW:
DATE: 1/27/2014

SUB SHEET NO.
C05

TITLE OF SHEET
MOUNT BALDY
PROJECT 2 LINE 1
(PORTER 2010- INDU 2012)
EPA FIGURE 15
INDIANA DUNES NATIONAL LAKESHORE

DRAWING NO. 05 / 08
PMIS/PKG NO. N/A
SHEET 05 OF 08

U:\MNT\GIS_Projects\2013\20130312_MTBALDY_SURVEY\SURVEYING\TINS\MASTER\EPA\C05_PORTER2010_INDU2012_20140127.dwg

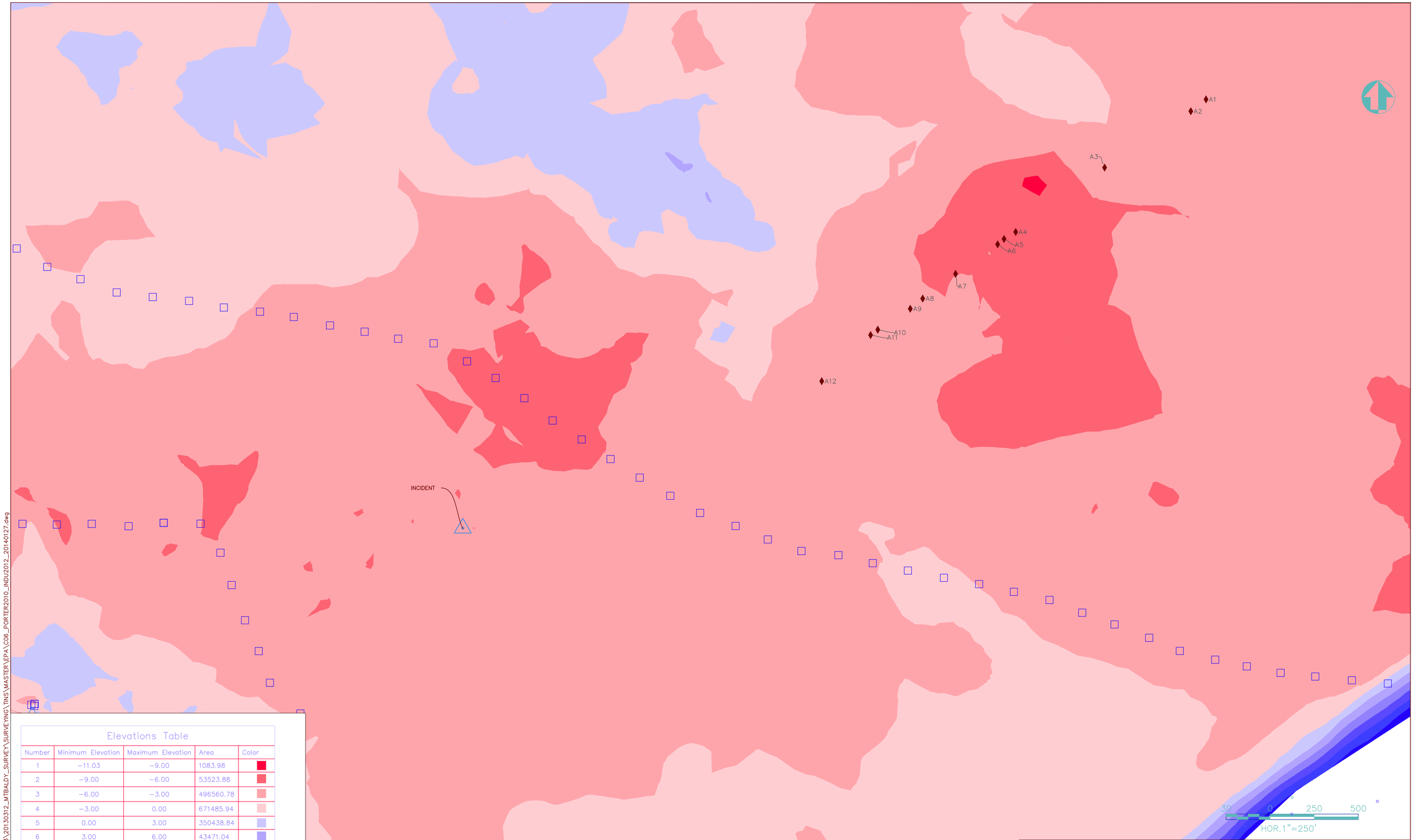

Elevations Table				
Number	Minimum Elevation	Maximum Elevation	Area	Color
1	-11.03	-9.00	1083.98	
2	-9.00	-6.00	53523.88	
3	-6.00	-3.00	496560.78	
4	-3.00	0.00	671485.94	
5	0.00	3.00	350438.84	
6	3.00	6.00	43471.04	
7	6.00	9.00	15115.73	
8	9.00	12.00	25253.21	
9	12.00	15.00	14276.49	
10	15.00	18.09	15159.35	

DESIGNED:
CADD
TECH. REVIEW:
DATE: 1/27/2014

SUB SHEET NO.
C06

TITLE OF SHEET
MOUNT BALDY
PROJECT 2 LINE 2
(PORTER 2010- INDU 2012)
EPA FIGURE 16
INDIANA DUNES NATIONAL LAKESHORE

DRAWING NO. 06 08
PMIS/PKG NO. N/A
SHEET 06 OF 08

U:\MNT\GIS_Projects\2013\20130312_MTBALDY_SURVEY\SURVEYING\TINS\MASTER\EPA\C06_PORTER2010_INDU2012_20140127.dwg

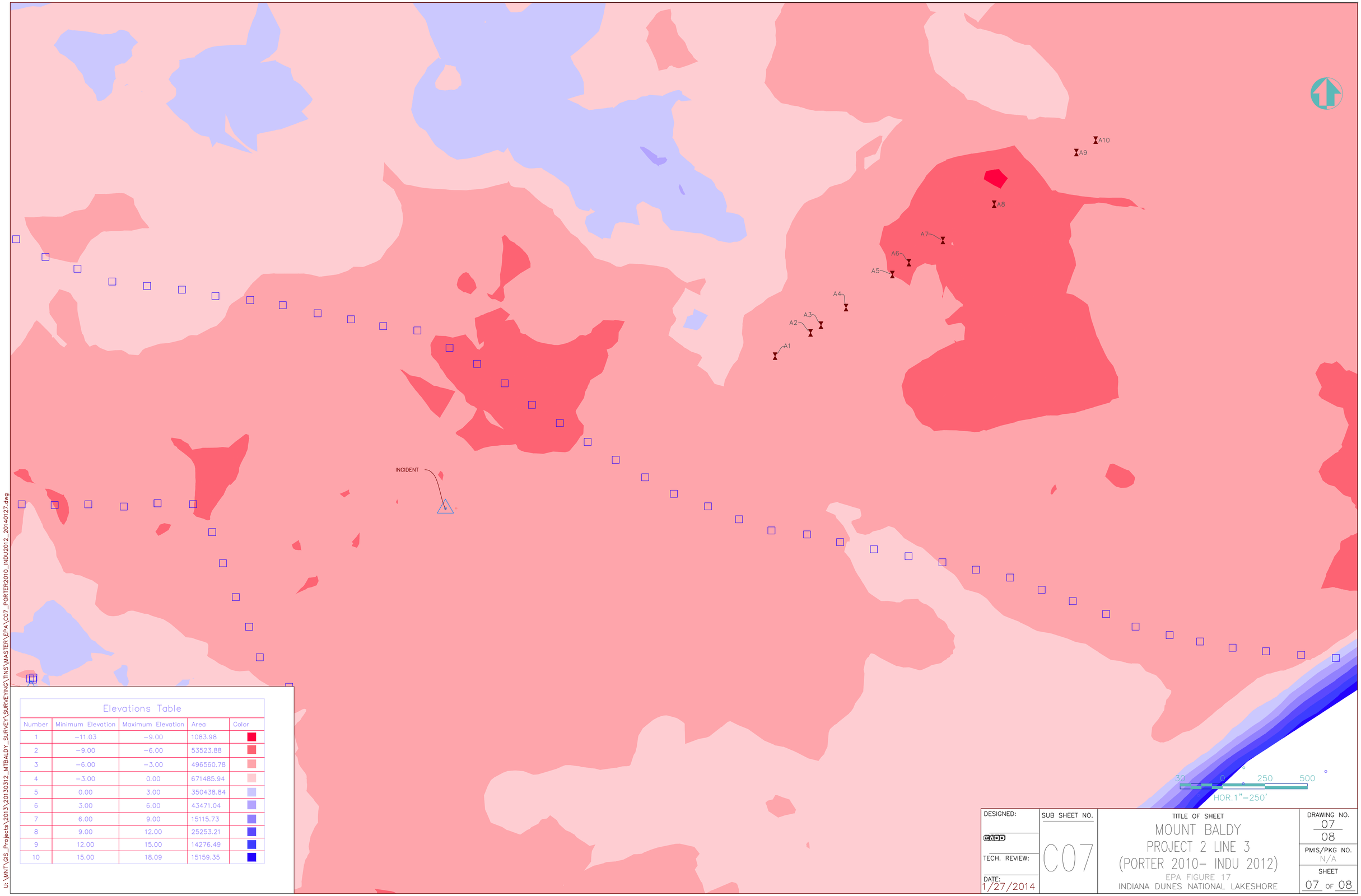

Elevations Table				
Number	Minimum Elevation	Maximum Elevation	Area	Color
1	-11.03	-9.00	1083.98	
2	-9.00	-6.00	53523.88	
3	-6.00	-3.00	496560.78	
4	-3.00	0.00	671485.94	
5	0.00	3.00	350438.84	
6	3.00	6.00	43471.04	
7	6.00	9.00	15115.73	
8	9.00	12.00	25253.21	
9	12.00	15.00	14276.49	
10	15.00	18.09	15159.35	

DESIGNED:
CADD
TECH. REVIEW:
DATE: 1/27/2014

SUB SHEET NO.
C07

TITLE OF SHEET
MOUNT BALDY
PROJECT 2 LINE 3
(PORTER 2010- INDU 2012)
EPA FIGURE 17
INDIANA DUNES NATIONAL LAKESHORE

DRAWING NO. 07 / 08
PMIS/PKG NO. N/A
SHEET 07 OF 08

U:\WNT\GIS_Projects\2013\20130312_MTBALDY_SURVEY\SURVEYING\TINS\MASTER\EPA\C07_PORTER2010_INDU2012_20140127.dwg

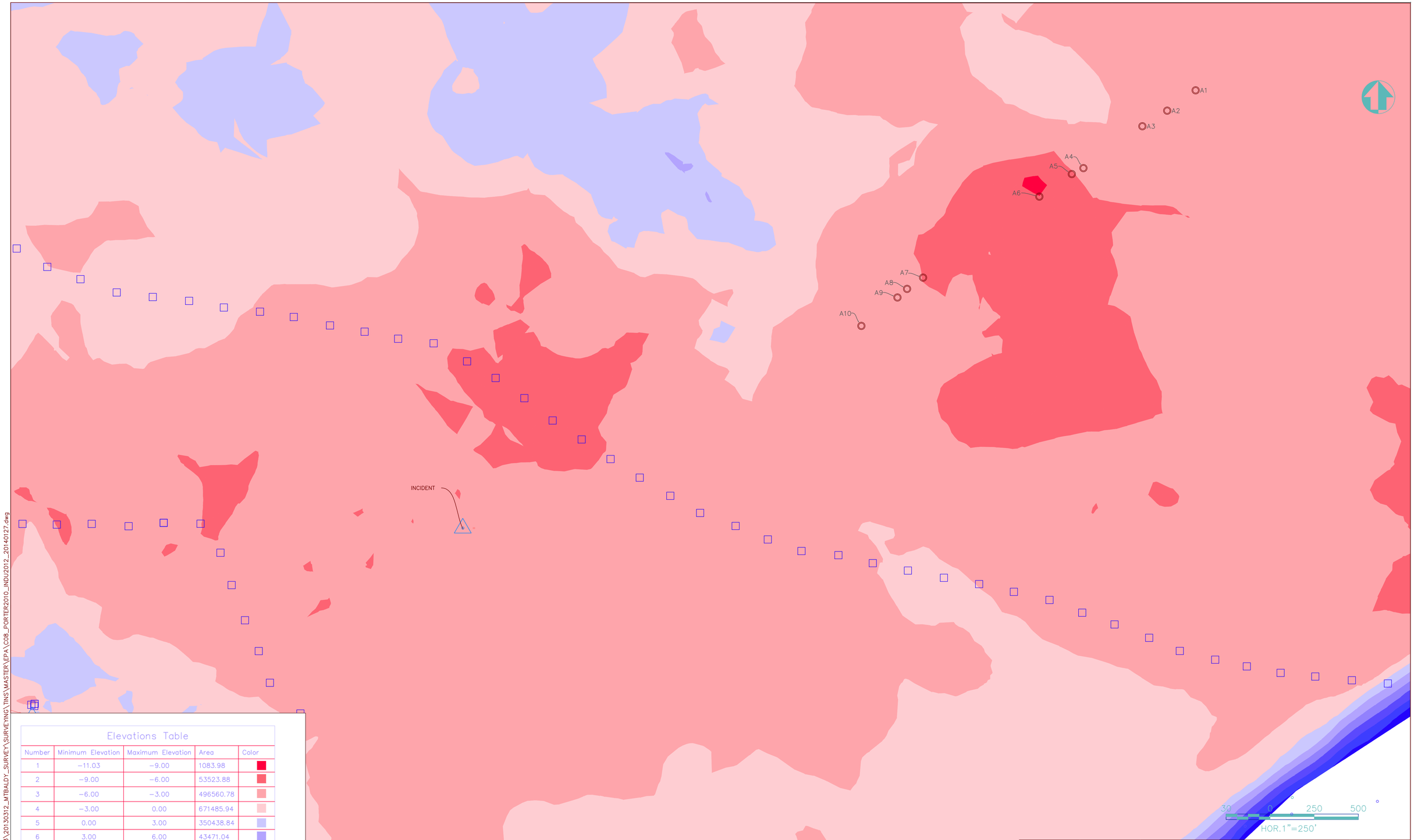

Elevations Table

Number	Minimum Elevation	Maximum Elevation	Area	Color
1	-11.03	-9.00	1083.98	
2	-9.00	-6.00	53523.88	
3	-6.00	-3.00	496560.78	
4	-3.00	0.00	671485.94	
5	0.00	3.00	350438.84	
6	3.00	6.00	43471.04	
7	6.00	9.00	15115.73	
8	9.00	12.00	25253.21	
9	12.00	15.00	14276.49	
10	15.00	18.09	15159.35	

DESIGNED:	SUB SHEET NO.	TITLE OF SHEET	DRAWING NO.
CADD	C08	MOUNT BALDY PROJECT 2 LINE 4 (PORTER 2010- INDU 2012) EPA FIGURE 18 INDIANA DUNES NATIONAL LAKESHORE	08 08
TECH. REVIEW:			PMIS/PKG NO. N/A
DATE: 1/27/2014			SHEET 08 OF 08

U:\WNT\GIS_Projects\2013\20130312_MTBALDY_SURVEY\SURVEYING\TINS\MASTER\EPA\C08_PORTER2010_INDU2012_20140127.dwg