COMPETITION WINNER
2014 LEICESTER B. HOLLAND PRIZE ENTRY

BROADVIEW PARK PAVILION

FORT WORTH TARRANT COUNTY TEXAS 1935

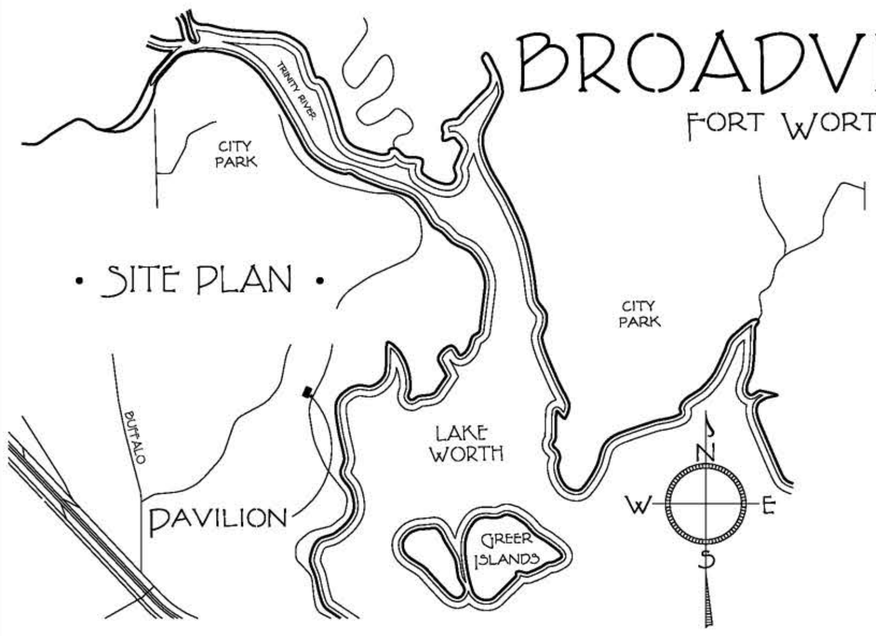

• SITE PLAN •

HISTORY

IN 1935 THE CIVILIAN CONSERVATIVE CORP DESIGNED AND CONSTRUCTED A SERIES OF PARK STRUCTURES AT THE WESTERN CONFLUENCE OF THE TRINTY RIVER AS IT ENTERS LAKE WORTH. SITED WITHIN THE NATIVE LANDSCAPE ON AN EAST FACING BLUFF, THIS PAVILIION HAS A COMMANDING VIEW OF THE LAKE, PARKLANDS AND THE CITY OF FORT WORTH BEYOND.

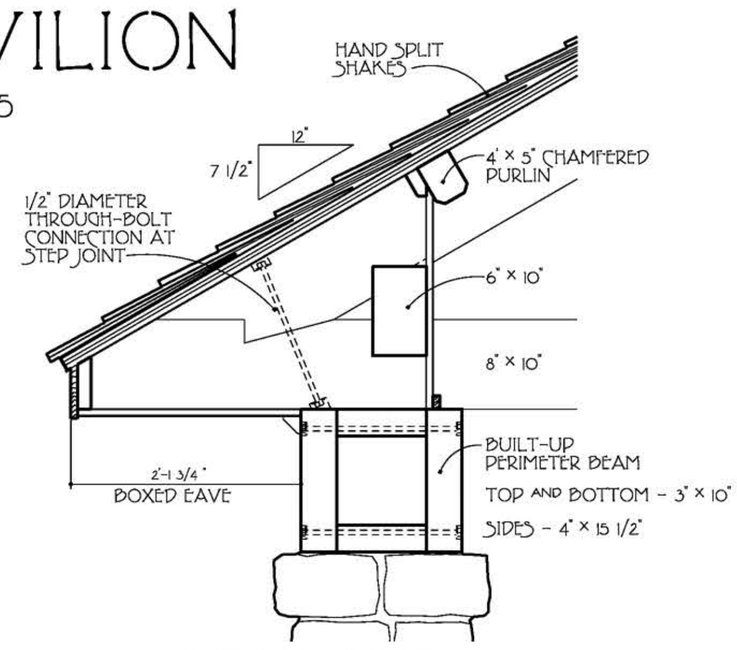

• EAVE SECTION •

SCALE OF INCHES AT DETAILS (1"=1'-0")

SCALE OF METERS

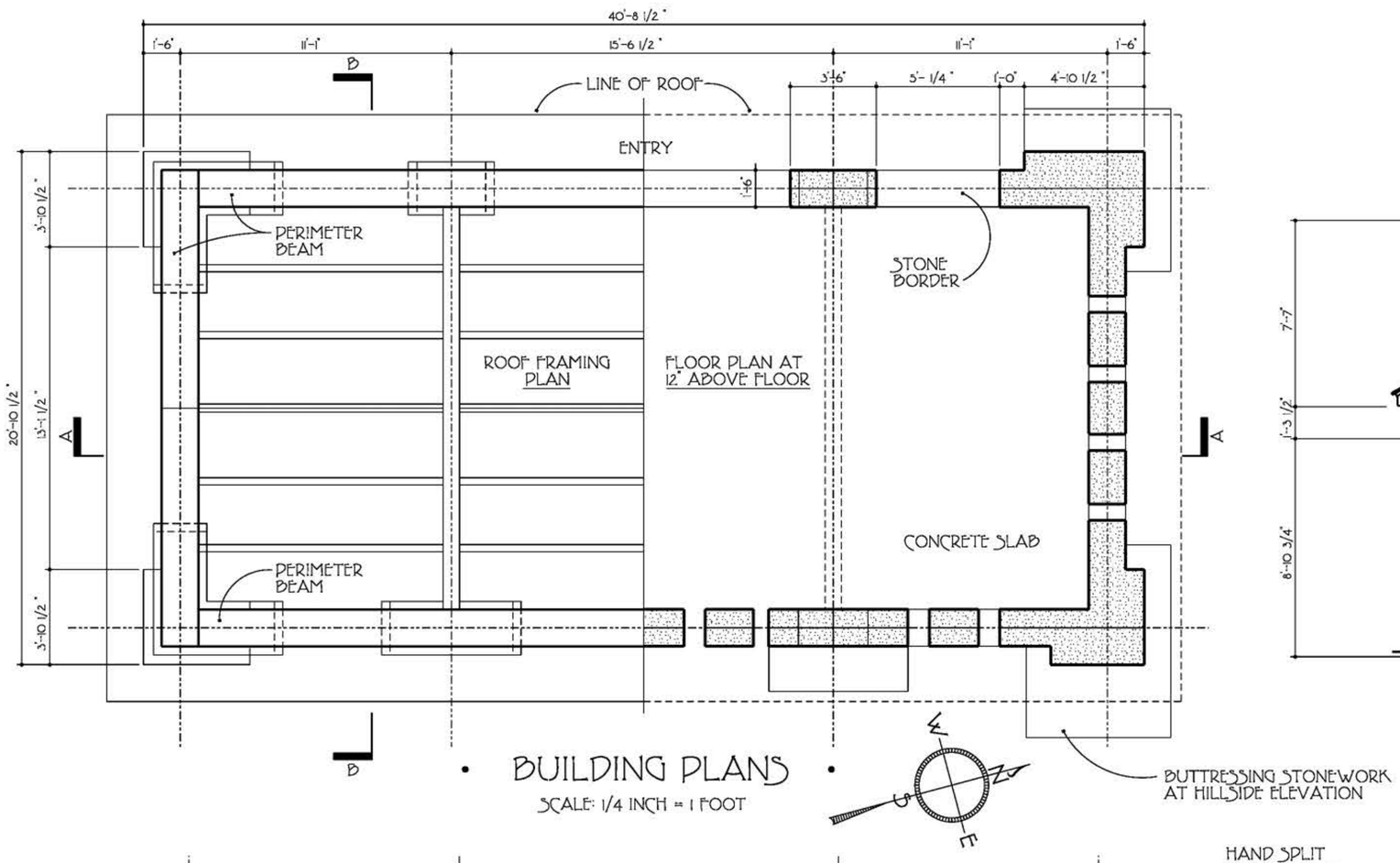

• BUILDING PLANS •

SCALE: 1/4 INCH = 1 FOOT

BUTTRESSING STONEWORK AT HILLSIDE ELEVATION

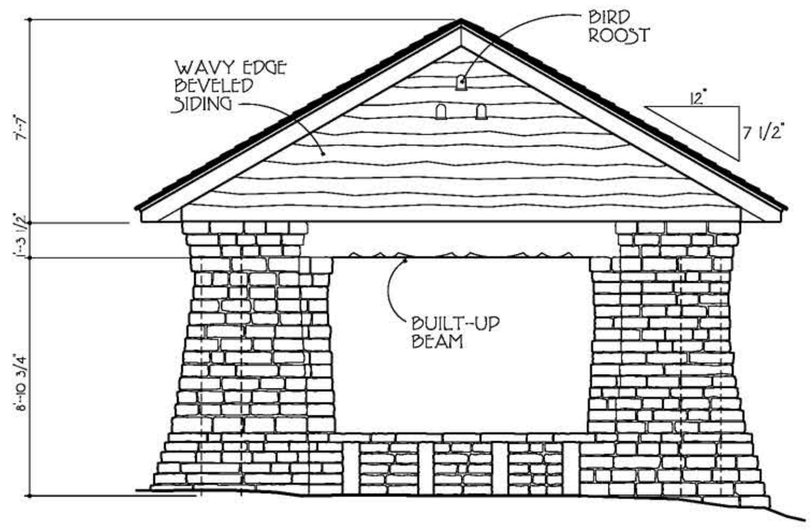

• SOUTH ELEVATION •

SCALE: 1/4 INCH = 1 FOOT

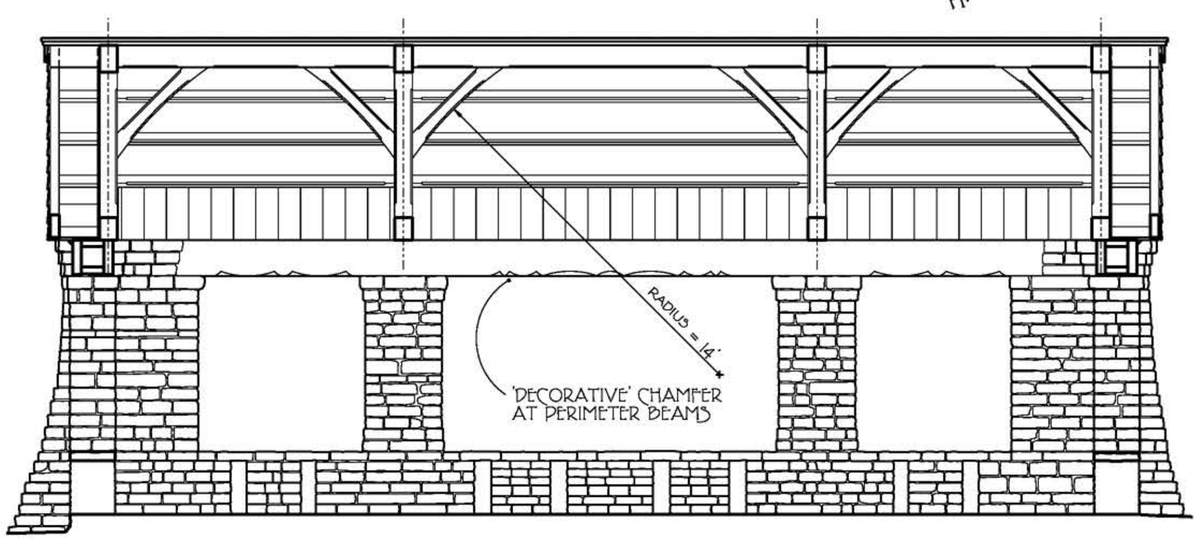

• SECTION AT A-A •

SCALE: 1/4 INCH = 1 FOOT

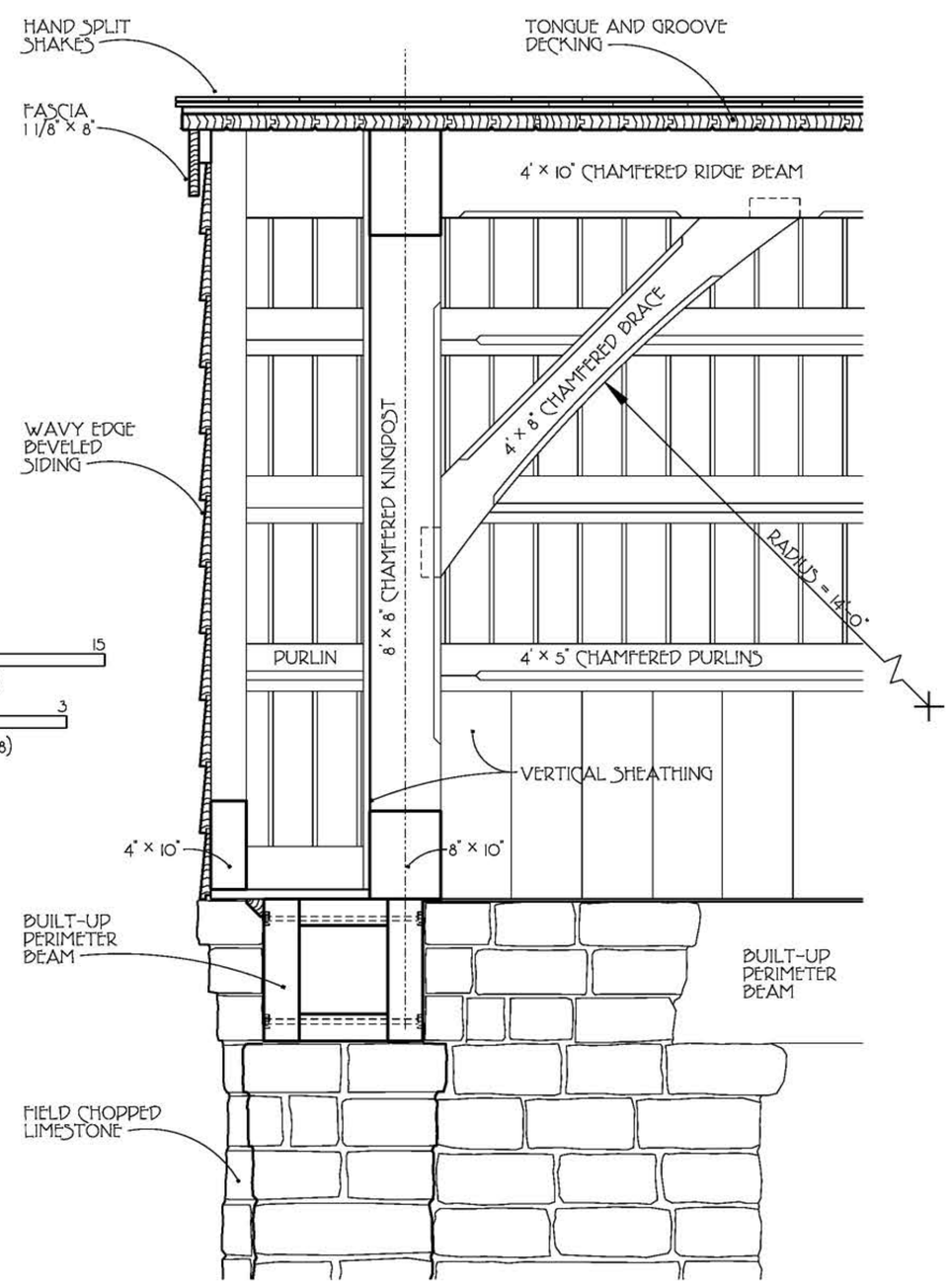

• GABLE SECTION •

SCALE OF INCHES AT DETAILS (1"=1'-0")

SCALE OF METERS

SCALE OF FEET (1/4")

SCALE OF METERS (1:48)

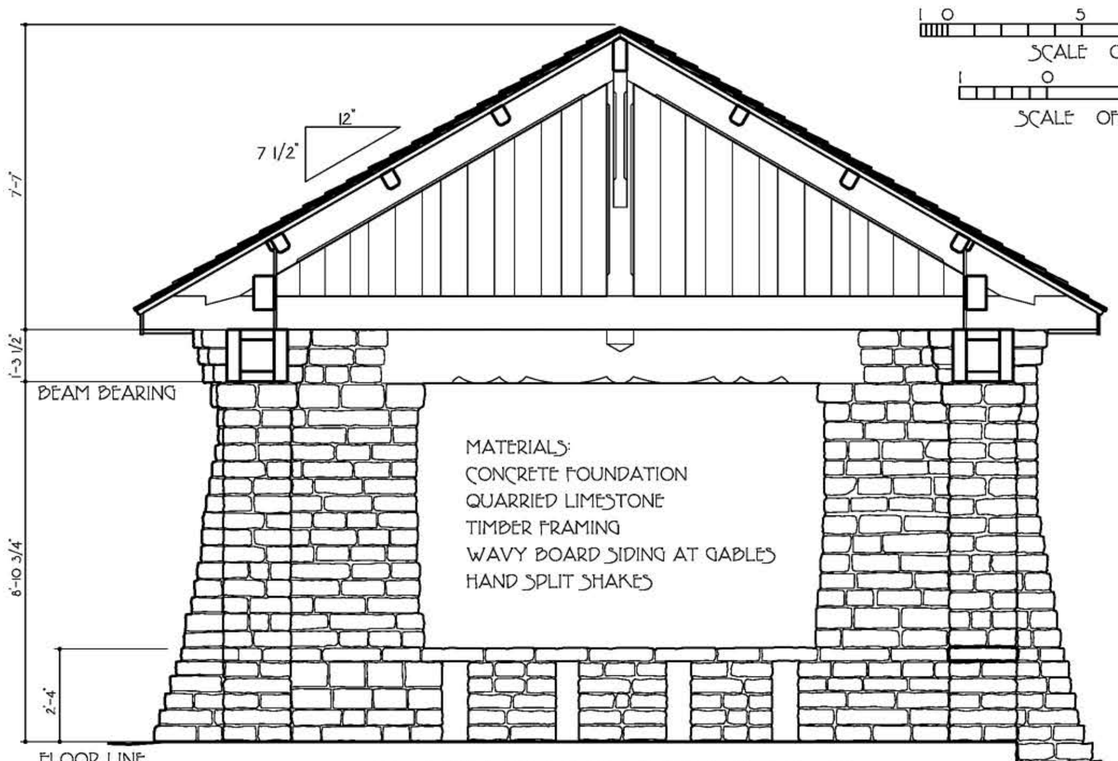

• PAVILION SECTION AT B-B •

SCALE OF FEET (3/8")

SCALE OF METERS

BUTTRESSING STONEWORK AT HILLSIDE ELEVATION

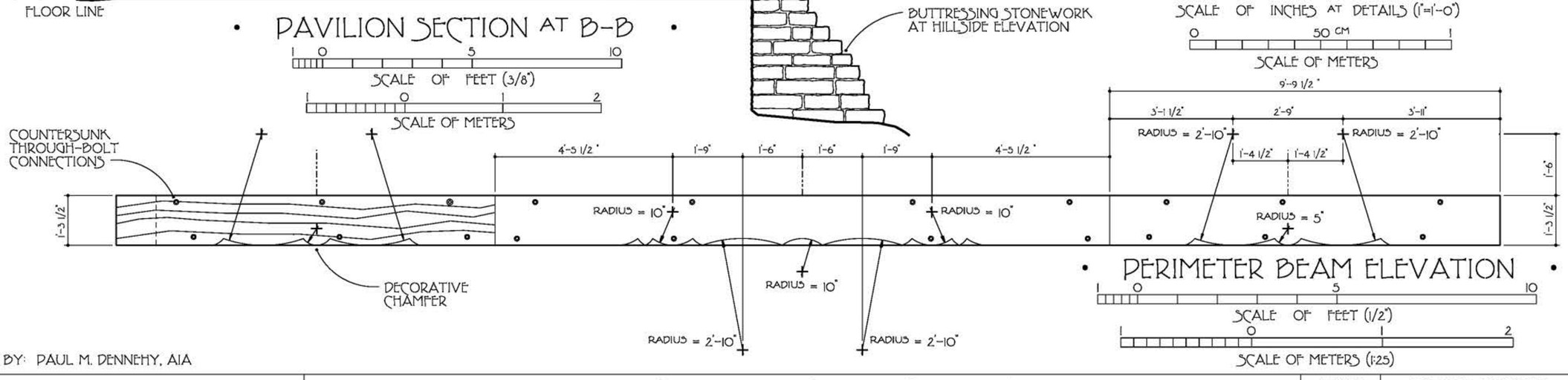

• PERIMETER BEAM ELEVATION •

SCALE OF FEET (1/2")

SCALE OF METERS (1:25)

DRAWN BY: PAUL M. DENNEHY, AIA

NATIONAL PARK SERVICE UNITED STATES DEPARTMENT OF THE INTERIOR	BROADVIEW PARK PAVILION BROADVIEW DRIVE FORT WORTH TARRANT COUNTY TEXAS	SURVEY NO. TX-3610	HISTORIC AMERICAN BUILDINGS SURVEY SHEET 1 OF 1 SHEETS	LIBRARY OF CONGRESS INDEX NUMBER

IF REPRODUCED, PLEASE CREDIT THE HISTORIC AMERICAN BUILDINGS SURVEY, NATIONAL PARK SERVICE, NAME OF DELINEATOR, DATE OF DRAWING