Grand Canyon

National Park Service
U.S. Department of the Interior

Grand Canyon National Park

First Amendment Sites

Desert View

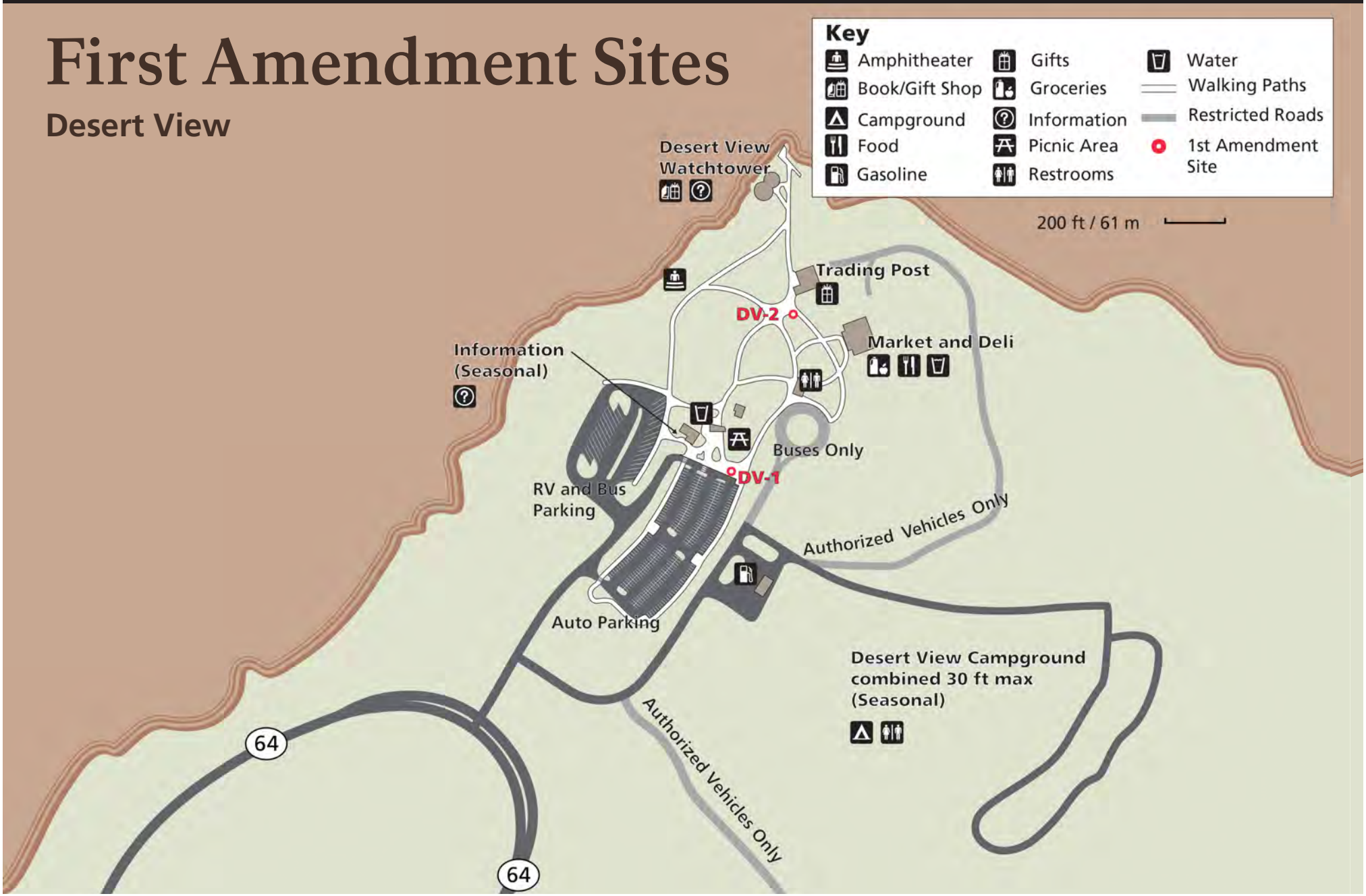

Legend

-This sketch is not to scale

-Demonstration area is 10’X30’6”X19’X stone wall

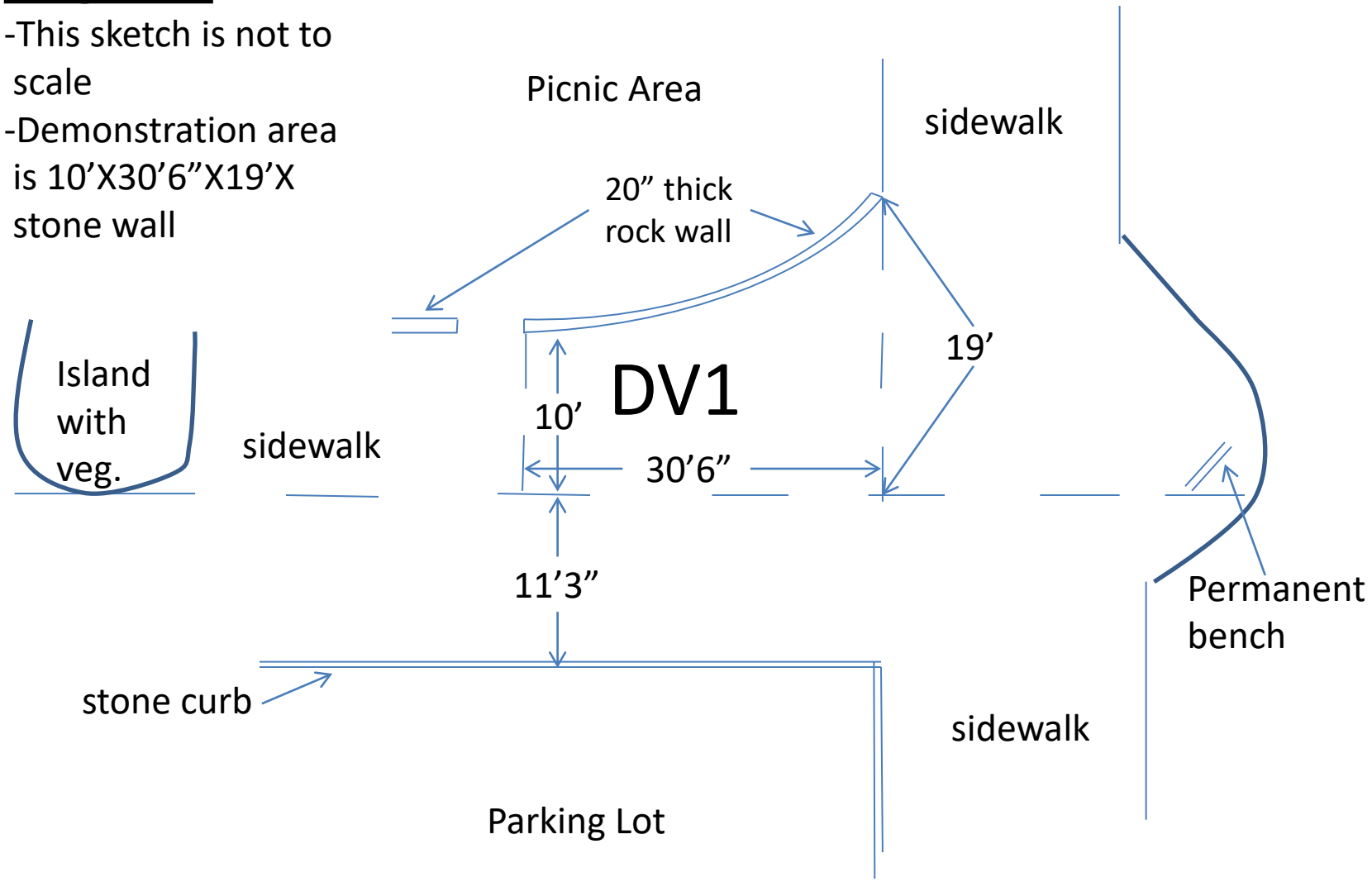

Legend

- This sketch is not to scale
- A to B = 32’6”
- B to D = 16’
- A to C = 18’
- Demonstration area is within A, B, C, & D

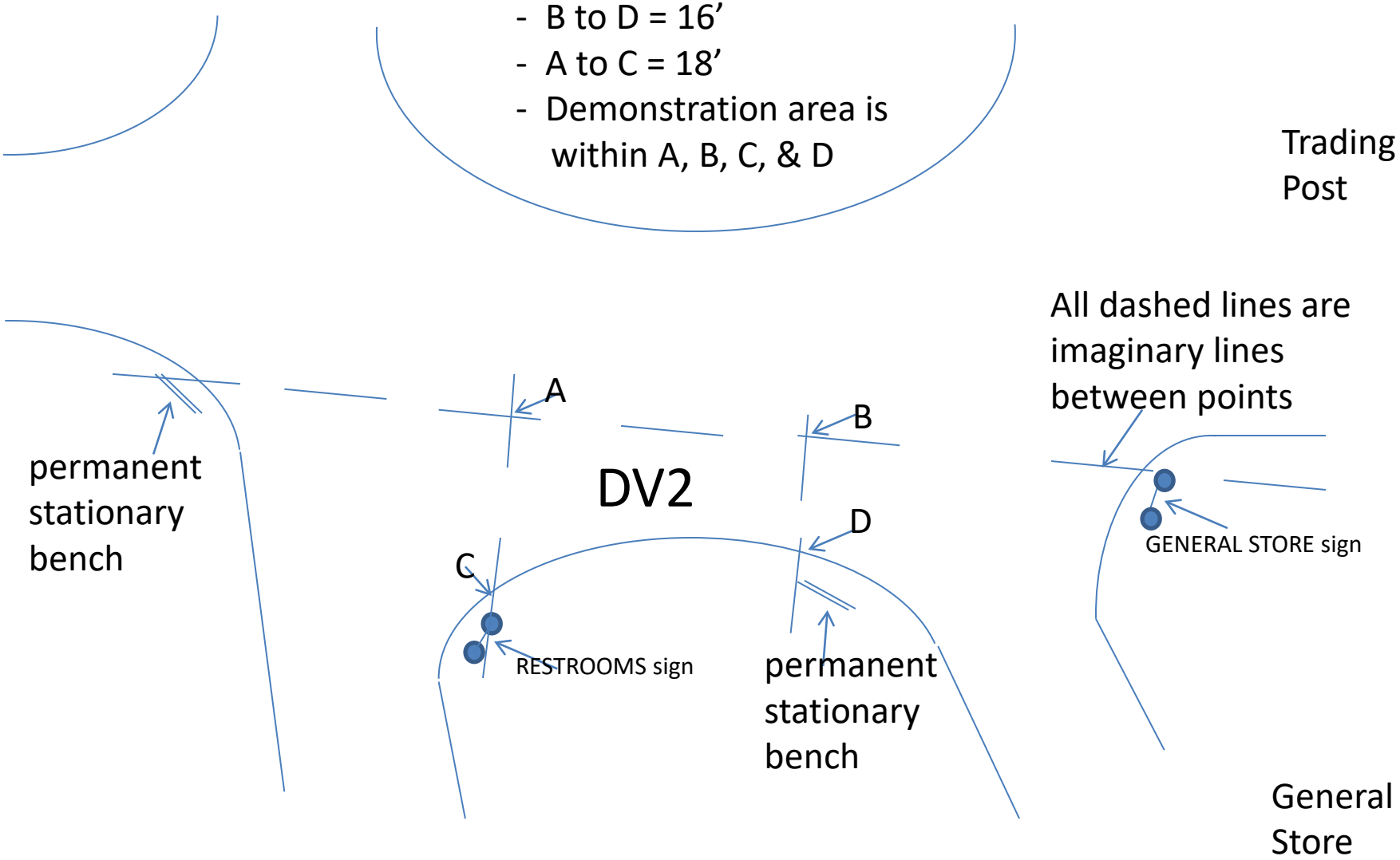

Grand Canyon

National Park Service
U.S. Department of the Interior

Grand Canyon National Park

First Amendment Sites

Grand Canyon Visitor Center

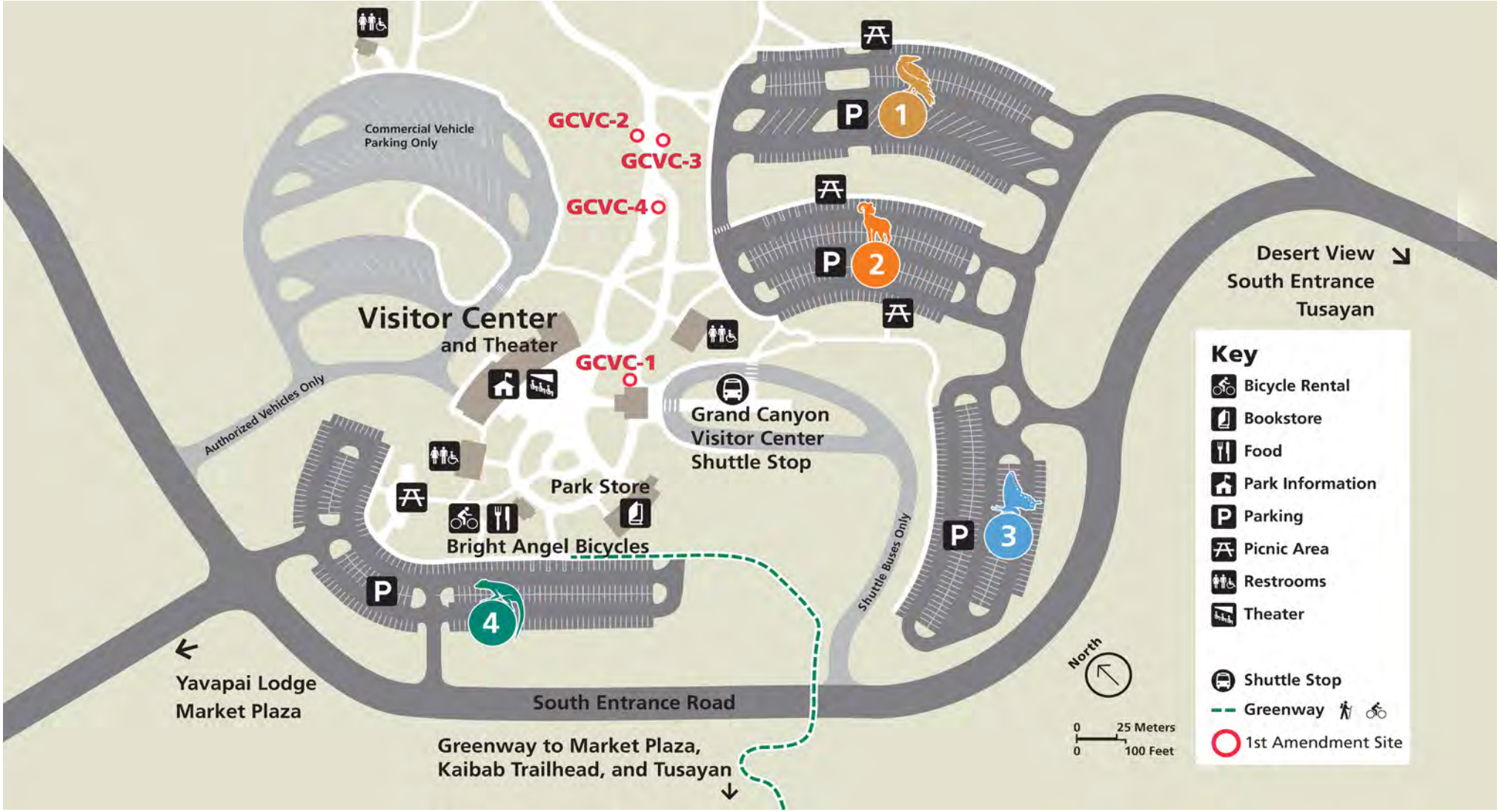

GCVC1

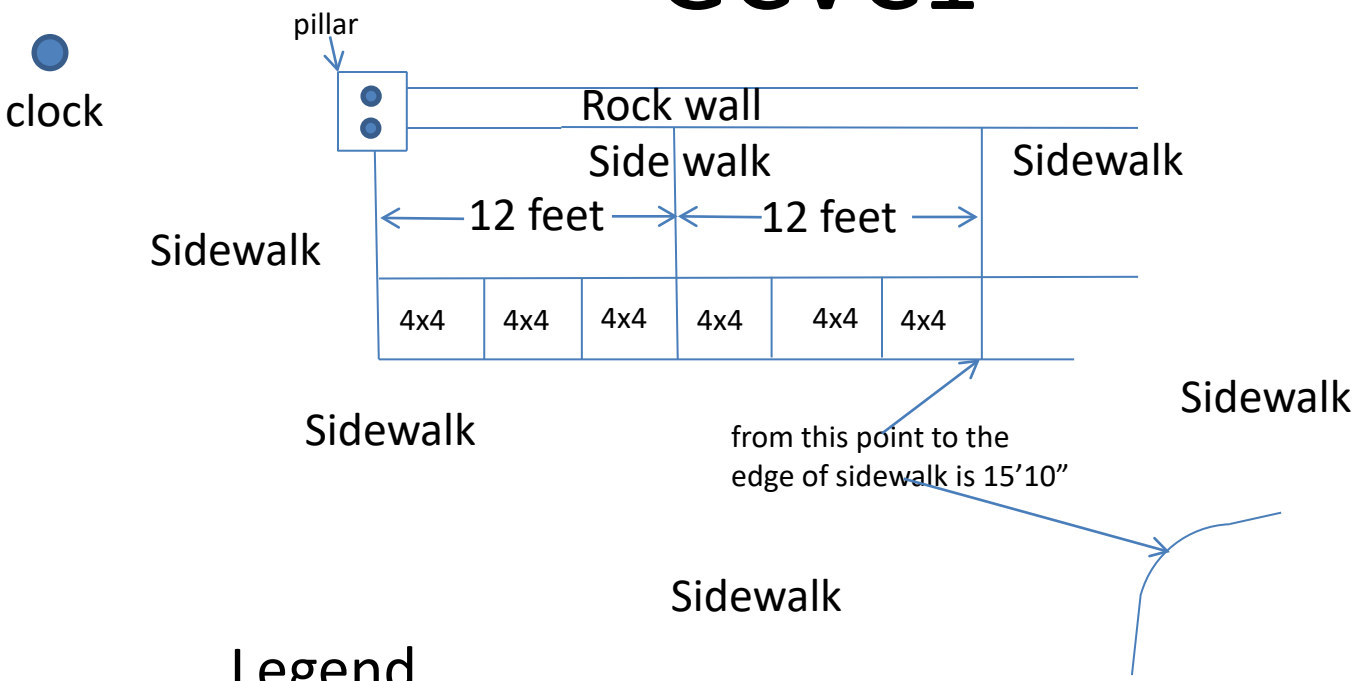

Legend

- This sketch is not to scale
- The demonstration area includes the two 12’ X 5’7” pieces of sidewalk and the six 4’x4’ pieces of sidewalk in front of them (all shown here)

GCVC 2,3,4

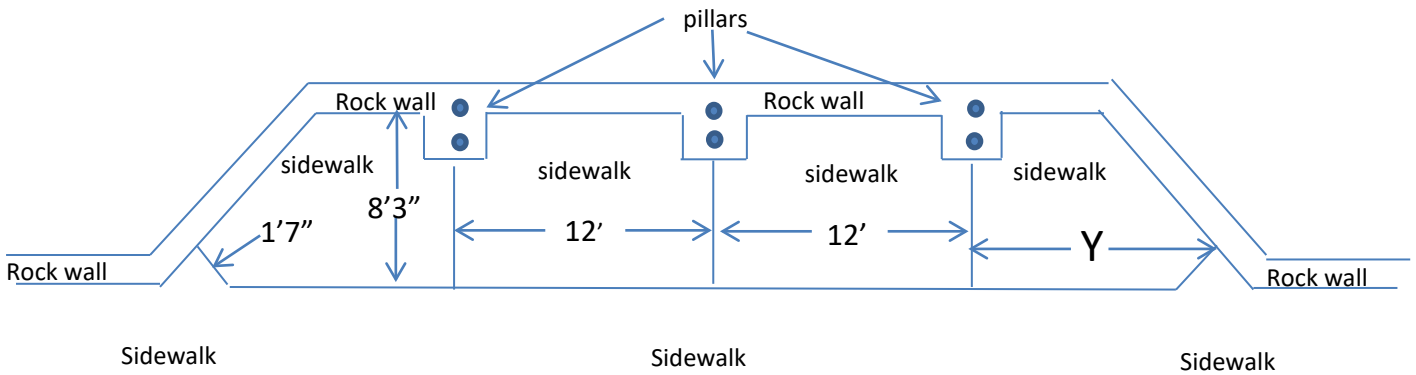

Legend

- This sketch is not to scale
- Y, this distance varies on either side in these three sites from 10’10” to 11’6”
- The designated demonstration area is from the rock wall to the first line in the sidewalk in the area with the shade structure identified on the map as either GCVC2, GCVC3, or GCVC4

Grand Canyon

National Park Service
U.S. Department of the Interior

Grand Canyon National Park

First Amendment Sites

HQ, Shrine, and Market Plaza Area

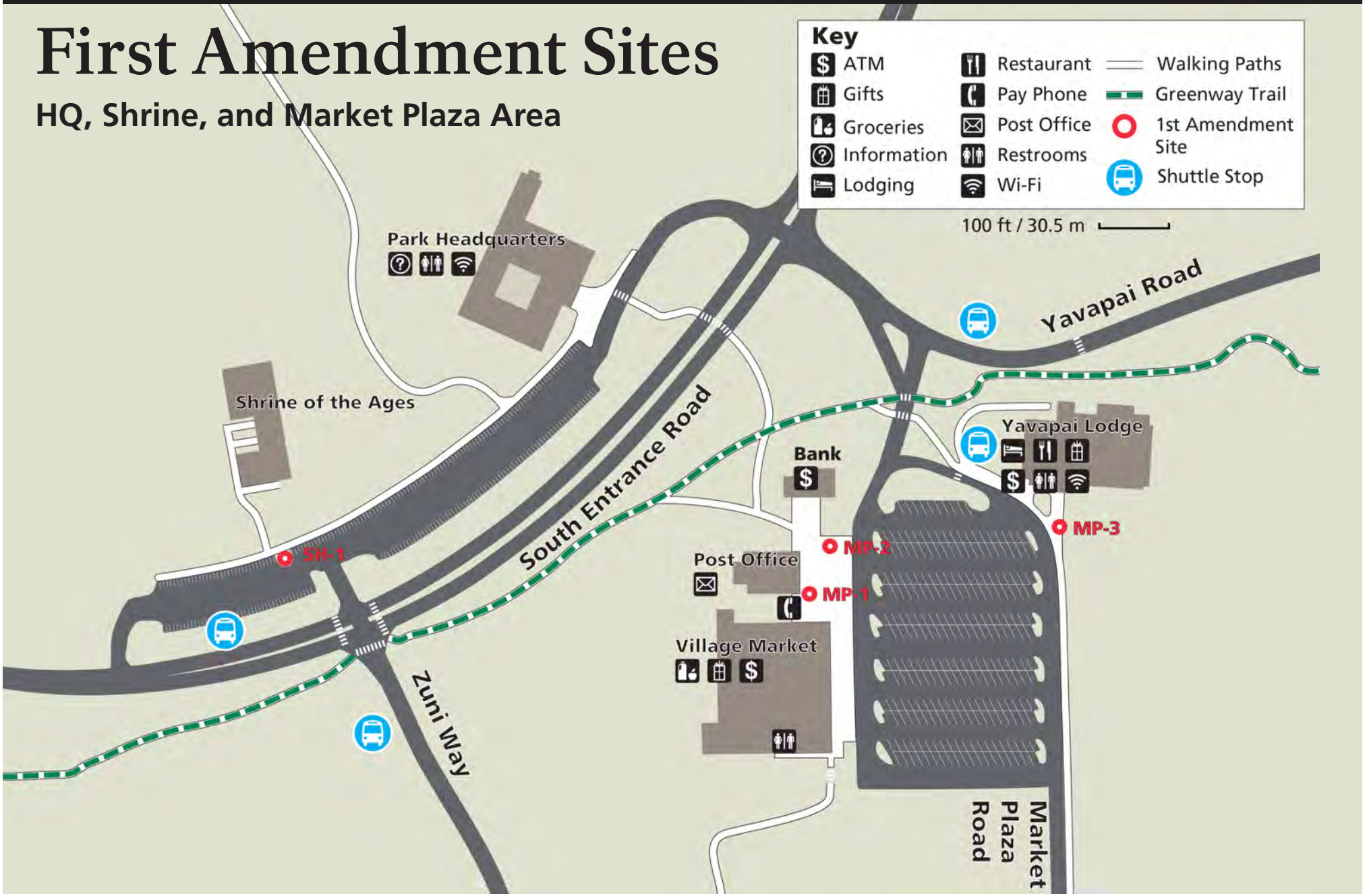

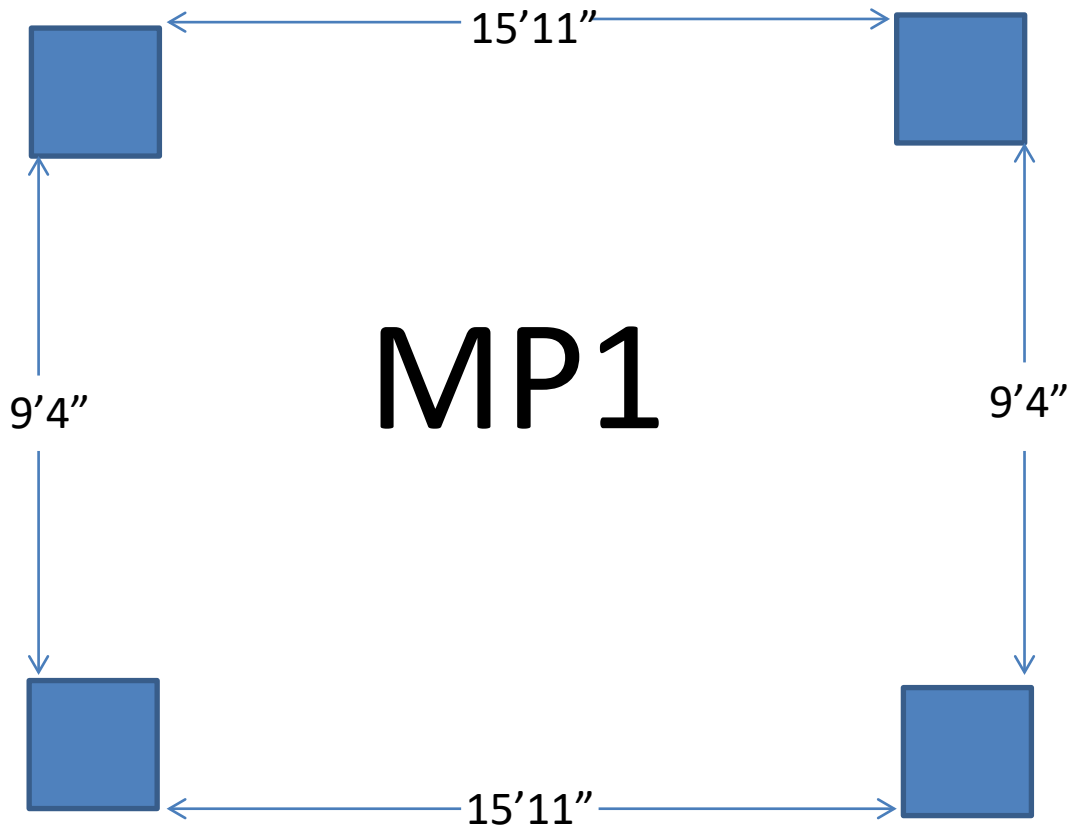

Legend

- **This sketch is not to scale**
- **The demonstration area within the pillars, identified with arrows, and all around is sidewalk**

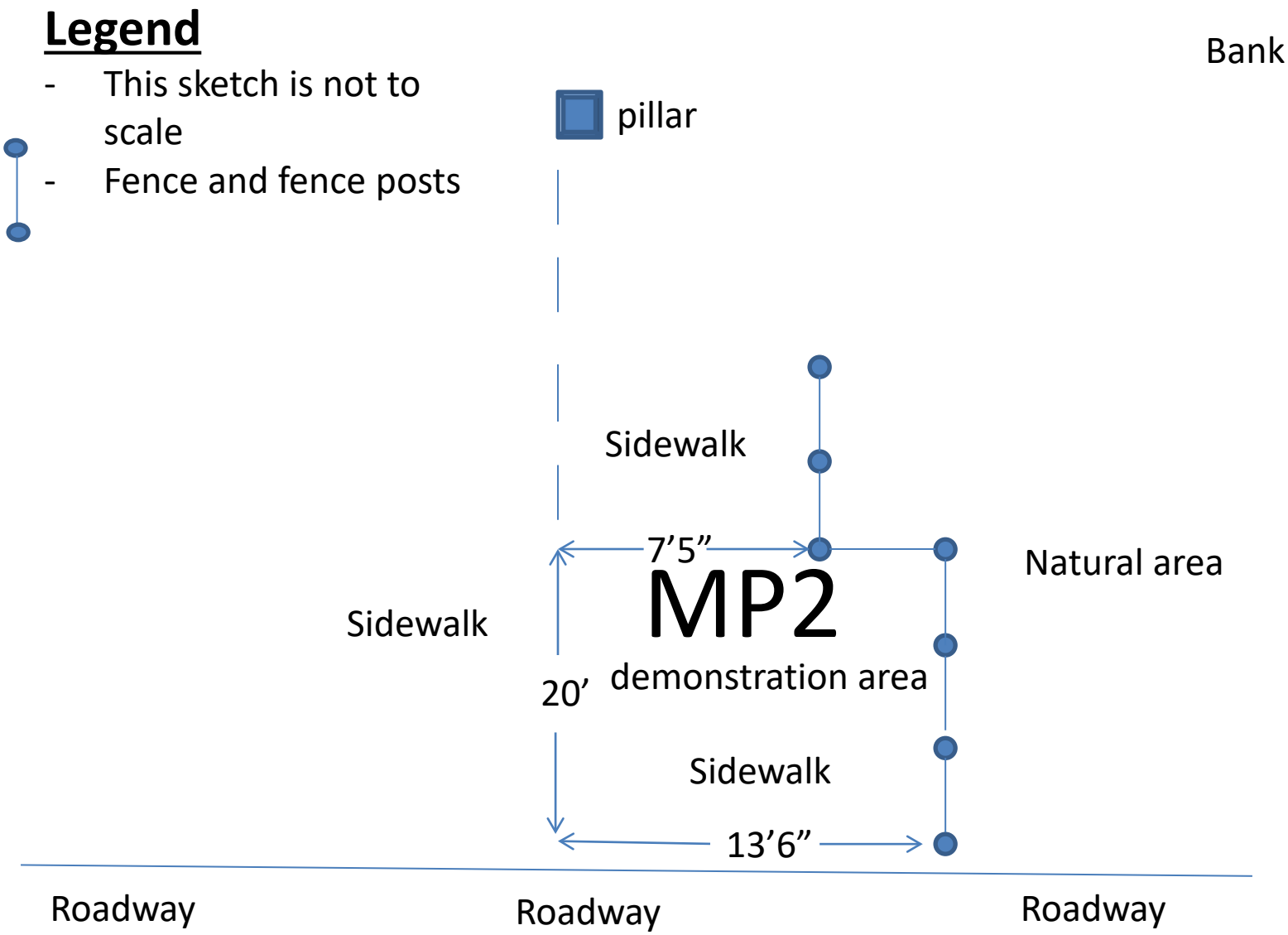
Legend
- This sketch is not to scale
- Fence and fence posts
pillar
Bank
Sidewalk
7’5”
Natural area
Sidewalk
MP2
demonstration area
20’
Sidewalk
13’6”
Roadway
Roadway
Roadway

Legend

-this sketch is not to scale
-the demonstration area is 11’1” X 23’ X rock wall

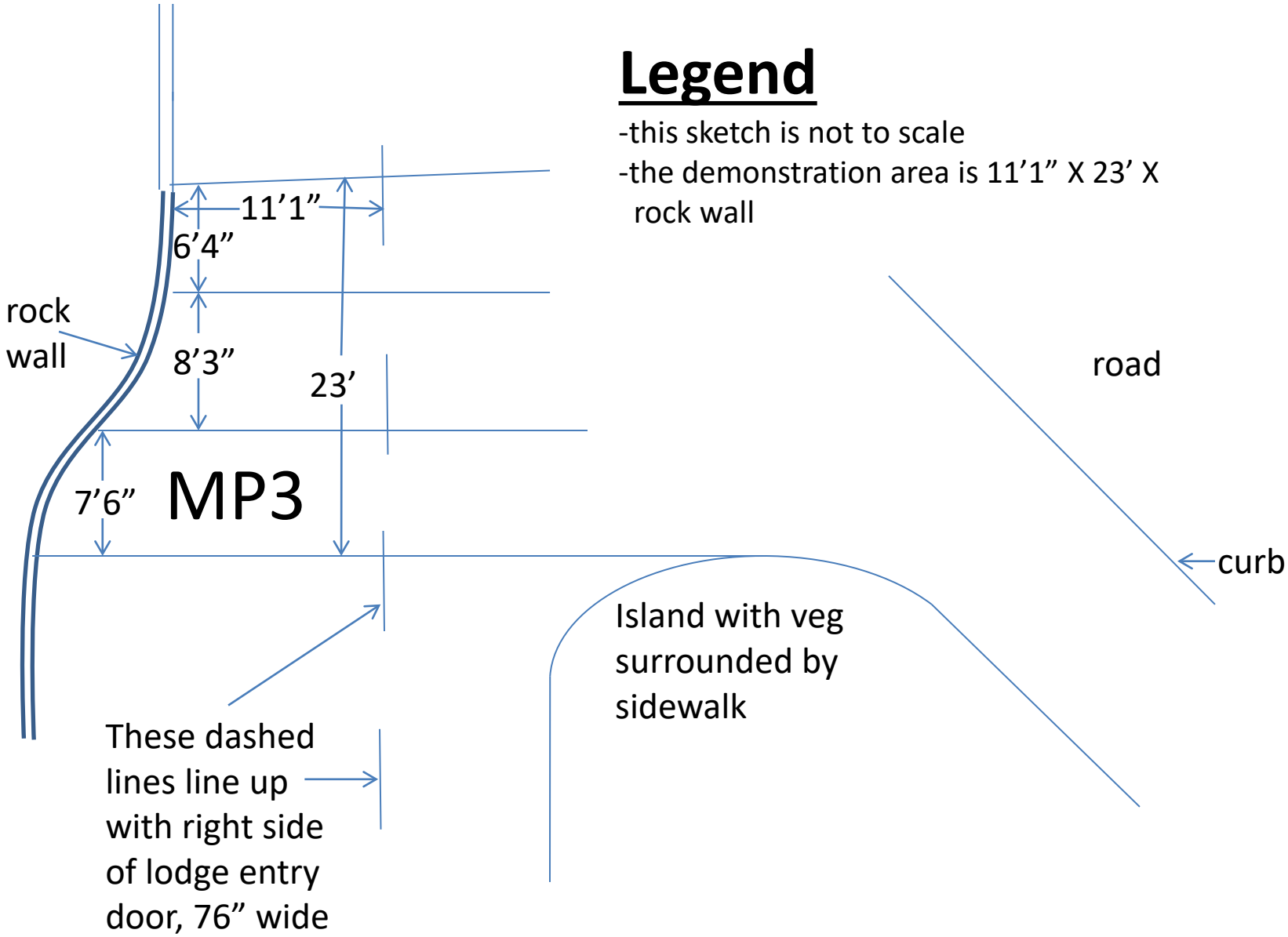

First Amendment Sites

West Rim Worship Site

Produced by GRCA SRM GIS

Mar 2012

FILE: C:/Projects/SouthRimUpdates/VillageMapWithMaintenance_11x17.mxd

Send updates to Theresa deBoer, GIS Specialist

RIM WORSHIP / FIRST AMENDMENT SITE

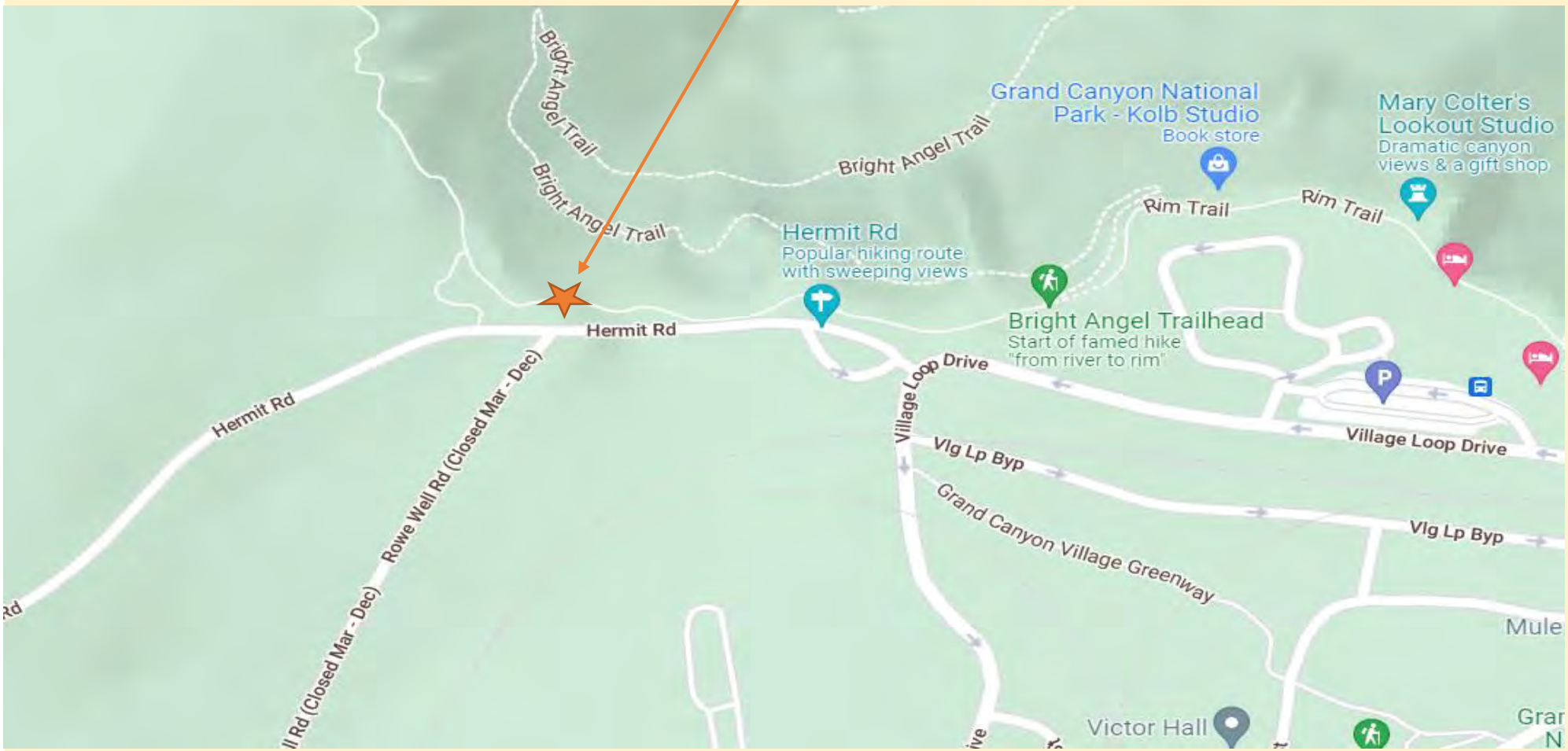



Google earth

feet 7
meters 2

West Rim Worship Site

Grand Canyon

National Park Service
U.S. Department of the Interior

Grand Canyon National Park

First Amendment Sites

North Rim