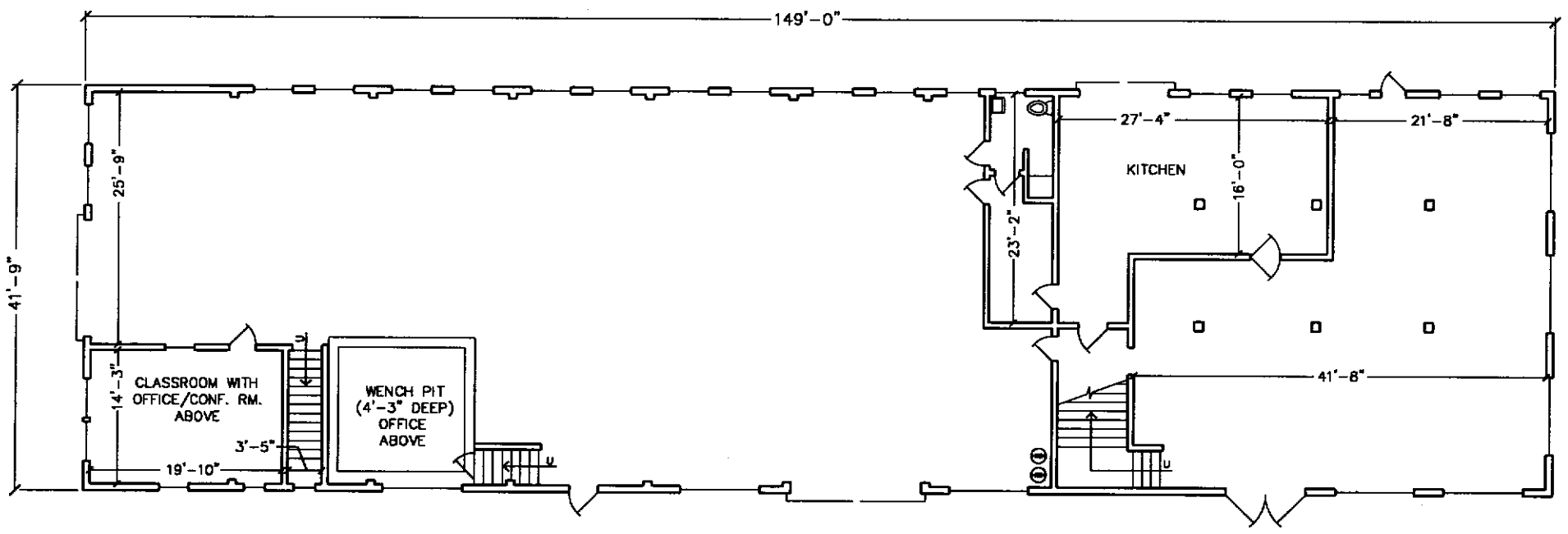

BUILDING 679
1ST FLOOR PLAN

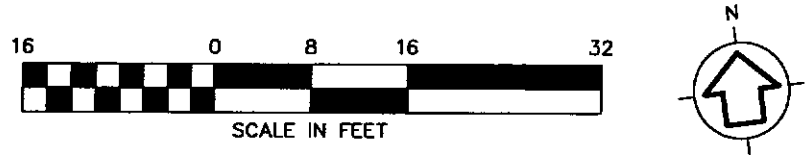

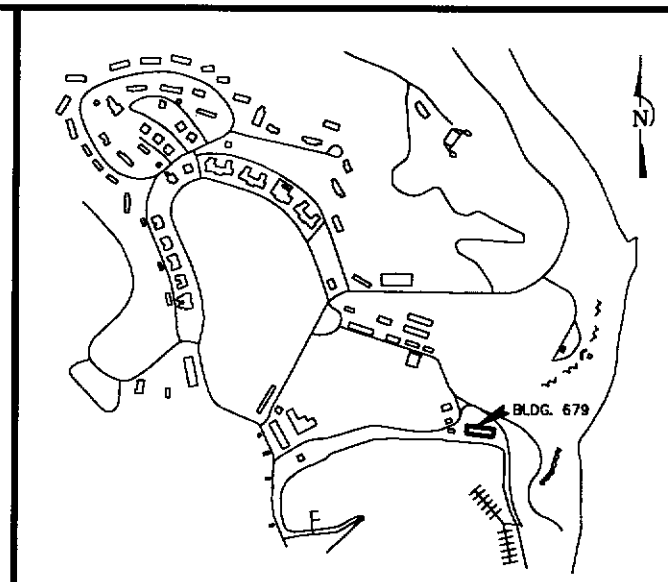

SITE MAP
NOT TO SCALE

NOTES

REVISIONS	
DATE	DESCRIPTION

EAST FORT BAKER
MARIN HEADLANDS

BUILDING 679 PLANS
1ST FLOOR PLAN

SUB SHEET NO.		
A1	GGNPA ACAD: 679f.dwg	XREF: blg679f.dwg
	DWN BY: Laura Spencer	SCALE: 1/16"=1'-0"
	FEBRUARY 1996	SHEET 1 OF 3

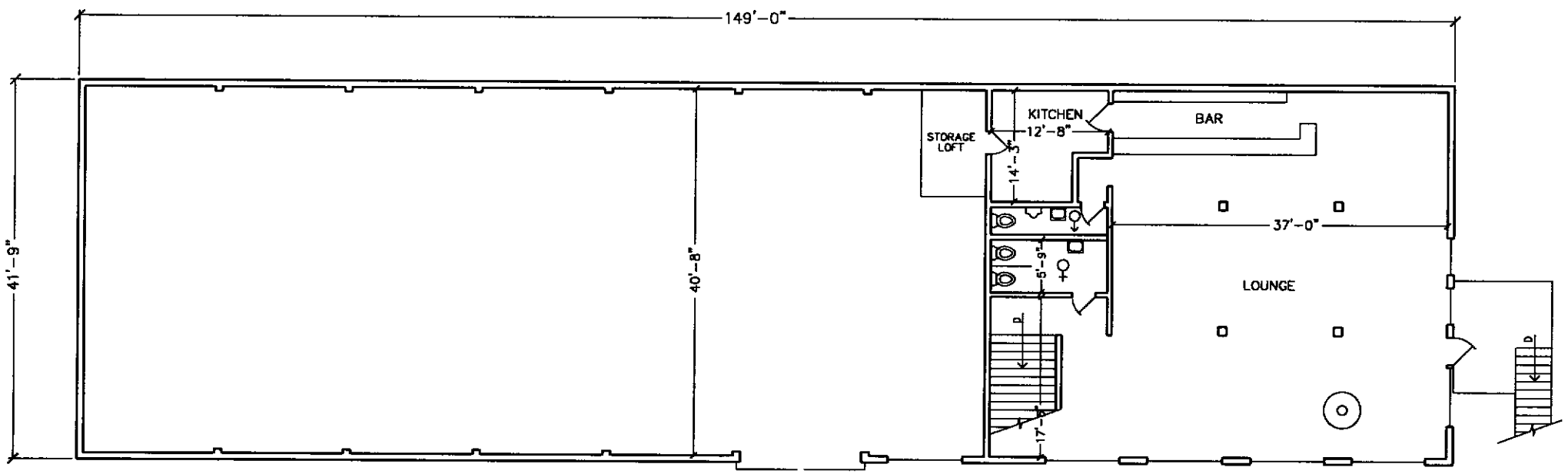

BUILDING 679
2ND FLOOR PLAN



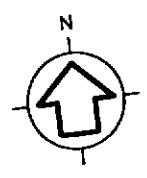

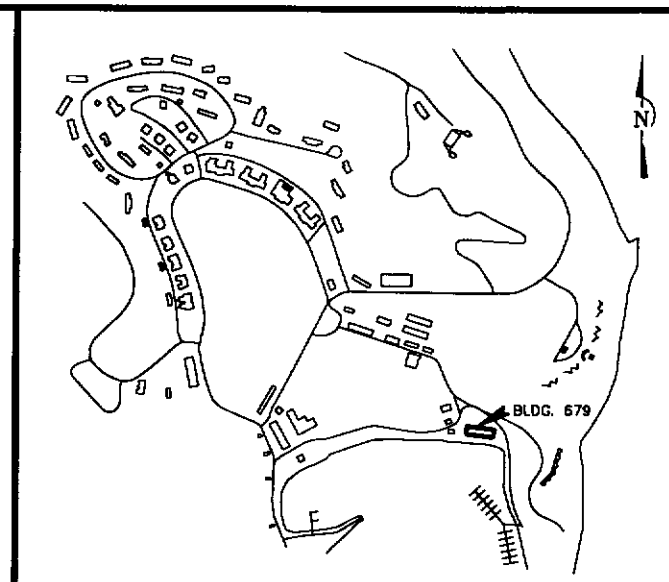

SITE MAP
NOT TO SCALE

NOTES

REVISIONS	
DATE	DESCRIPTION

EAST FORT BAKER
MARIN HEADLANDS

BUILDING 679 PLANS
2ND FLOOR PLAN

SUB SHEET NO.		
A2	GGNPA ACAD: 679s.dwg	XREF: blg679s.dwg
	DWN BY: Laura Spencer	SCALE: 1/16"=1'-0"
	FEBRUARY 1996	SHEET 2 OF 3