


# **Park Use and Users of San Mateo County Units of Golden Gate National Recreation Area**



**Robert E. Manning  
Park Studies Laboratory  
University of Vermont  
Burlington, Vermont**

**March 2, 2007**

## **Park Use and Users of San Mateo County Units of Golden Gate National Recreation Area**

### **Introduction**

A number of units of Golden Gate National Recreation Area have been added in San Mateo County in recent years. However, little is known about the use of these areas, including the amount of use, type of use, characteristics of park visitors, and evaluation of these park units by visitors. Therefore, a study was undertaken in the summer of 2006. The purpose of this study was to 1) conduct counts of use at selected park units and 2) administer a survey to park visitors. Park units included in the study were Milagra Ridge, Mori Point, Sweeny Ridge, and the Phleger Estate.

### **Study Methods**

The visitor counts and survey were administered by stationing an employee at each of four study park units: College Avenue for Milagra Ridge, Moose Lodge and "North Trailhead" for Mori Point, Sneath Lane for Sweeny Ridge, and Miramontes Trail access area for the Phleger Estate. The employee was stationed at these sites on randomly selected days (stratified by weekend and week days) during the months of June-September, 2006. Visitor counts and surveys were conducted at Milagra Ridge on seven days, at Mori Point on nine days, at Sweeny Ridge on nine days, and at Phleger Estate on ten days. The visitor counts and surveys were conducted from 7:00 am to 3:00 pm on half of the sample days and from 12:00 noon to 8:00 pm on half of the sample days. The employee recorded the number of people and groups entering the park throughout the sampling period and approached as many groups leaving the park as possible, asking them to participate in the survey. One person in each group was asked to

participate in the survey. The response rate for the survey was 44.3% for Milagra Ridge, 48.0% for Mori Point, 52.4% for Sweeny Ridge, and 44.4% for the Phleger Estate. This yielded 35 completed questionnaires for Milagra Ridge, 72 completed questionnaires for Mori Point, 86 completed questionnaires for Sweeny Ridge, and 16 completed questionnaires for the Phleger Estate.

### **Visitor Counts**

Visitor counts for each of the four study park units were averaged for each half-hour period and are shown in the four tables in Appendix A. At the bottom of these tables, the average daily number of people and groups entering each park unit is shown. For Milagra Ridge, an average of 41 people in 27 groups entered the park each day. For Mori Point, an average of 78 people in 48 groups entered the park each day. For Sweeny Ridge, an average of 53 people in 34 groups entered the park each day. And for the Phleger Estate, an average of 12 people in 7 groups entered the park each day.

### **Visitor Survey**

The survey questionnaire included twenty-four questions addressing a variety of issues. The questionnaire is shown in Appendix B. For the purposes of this report, these issues are grouped into four categories: 1) park use patterns, 2) indicators of quality, 3) characteristics of park users, and 4) Rancho Corral de Tierra. Frequency distributions of resulting data for all questions for each of the four study park units are included in Appendix C. An additional set of tables that show summary data for all four park areas is

included in Appendix D. A summary of principal survey findings are summarized in the remainder of this report.

### **Park Use Patterns**

Several survey questions addressed characteristics of park use, including previous use, length of stay, group size, means of travel to the park, and activities in which visitors participated. The first question asked if visitors had been to the park previously. A large majority of respondents at all four parks (ranging from 76.5% at Sweeny Ridge to 98.6% for Mori Point) had visited the park before, suggesting that these parks may serve as “neighborhood parks” for many visitors. This was corroborated by findings from the second question which asked visitors approximately how many times they had visited the park in the last 12 months. Since some respondents had visited the park many times (nearly every day of the year), the median number of visits is the most appropriate measure of previous visits. The median number of visits ranged from a low of 10 at Mori Point to a high of 51 at the Phleger Estate. Clearly, most visitors are using these parks on a regular basis. Length of stay was relatively short, and again this is generally in keeping with use of “neighborhood parks.” Median length of stay ranged from one-to-two hours. Group size was small at all four parks, generally one or two people.

Residential location of visitors varied by park. The vast majority of visitors to both Milagra Ridge and Mori Point live within two miles of these parks. A near majority of visitors (46.9%) to Sweeny Ridge also live within two miles of the park. However, a relatively large percentage of visitors (75%) to the Phleger Estate live more than two miles from the park, probably because there are no large residential neighborhoods close to this park. Despite the fact that relatively large percentages of visitors live close to

these parks, the majority of visitors (ranging from 60.3% at Mori Point to 85.7% at the Phleger Estate) reported that they had driven to the park on the day they were contacted for this survey.

Three questions in this section asked visitors about the activities in which they participated on the day they were contacted and related issues. Twelve activities were listed in the questionnaire and respondents were asked to indicate 1) which activities they had participated in and 2) which activity was most important to them. Activities participated in were relatively similar across the four parks. The most popular activities were hiking/walking and observing the scenery/views. A second tier of important activities included bird watching, wildlife viewing, and dog walking, though no respondents reporting dog walking at the Phleger Estate. The most important recreation activities were generally the same activities in which visitors participated. However, no respondents reported that dog walking was important at the Phleger Estate. Finally, respondents were asked what new recreation opportunities they would like to see provided. The most common response to this question (ranging from 27% at Sweeny Ridge to 80% at the Phleger Estate) was that visitors would like the park to remain the same and not change by adding different types of recreation activities.

Two final questions dealt with the familiarity of respondents with Golden Gate National Recreation Area as the manager of the study parks. Respondents were first asked if they knew that name of the agency that manages the park they were visiting. Most visitors to Milagra Ridge, Mori Point and Phleger Estate reported that they knew the name of the management agency. Only 42.2% of visitors to Sweeny Ridge reported that they knew the name of the management agency. Respondents who reported they

knew the name of the management agency were then asked to record the name.

Responses were highly variable, but most included some language referencing Golden Gate, the National Park Service, GGNRA, or similar wording.

### **Indicators of Quality**

Several batteries of questions explored the qualities of the parks that visitors think are most important. For example, respondents were asked to report in an open-ended manner what they enjoyed most and least about their visit on the day they were contacted for the survey. Responses were recorded verbatim and then categorized. Verbatim responses are presented in Appendix E and responses by category are presented in the data tables in Appendices C and D. The largest plurality of respondents – by far – for all four parks (ranging from 27.1% at Mori Point to 31.6% at the Phleger Estate) reported that “beauty/scenery/views” was the quality most enjoyed. A second tier of items included 1) “being outside/in nature/natural setting/fresh air”, 2) “wildlife/birds/plants”, 3) “trails/number of trails/maintenance of trails”, 4) “weather”, and 5) “quiet/peaceful/serene”. For the question about what was least enjoyed, the largest plurality of respondents – by far – for all four parks (ranging from 20% at Sweeny Ridge to 37.5% at Mori Point) reported that nothing detracted from their visit. A second tier of items least enjoyed included 1) “litter/garbage” and 2) “dog waste/dogs off leash”.

Related open-ended questions asked what makes the park “special” and what respondents would ask park managers to do to improve the park. The most common “special” characteristic of the parks (ranging from 20% at the Phleger Estate to 37% at Sweeny Ridge) was their “accessibility/closeness to home”. Other commonly reported

characteristics included 1) “beauty/great views” and 2) “being in nature/near the beach/near the ocean”. In keeping the open-ended question described above, a plurality of respondents (ranging from 13% at Sweeny Ridge to 20% at the Phleger Estate) reported that they would not ask park managers to do anything to improve the park – they like the parks as they are.

Two batteries of closed-ended questions were also designed to explore important qualities of study parks. Respondents were asked to rate the degree to which 15 items are “problems” in the study parks. “Lack of parking” was reported as a relatively important problem at all four parks, but especially at Milagra Ridge. Other problems reported as relatively important included 1) “spread of exotic/invasive plant species”, 2) “off-trail impacts of bikes”, and 3) “dogs off leash” (especially at the Phleger Estate).

The second battery of closed-ended questions asked respondents to 1) rate the importance of 17 park characteristics related to facilities/services, physical characteristics, and social characteristics, and 2) rate the quality of these same 17 park characteristics. Resulting data were used to create “importance-performance” graphs for each park which illustrate the relationship between importance and perceived quality. These graphs for each park are included in the tables in the appendix to this report. For most parks, most of the 17 items included in the question are found in the upper right-hand quadrant of the resulting graphs, meaning that items that were rated by respondents as important were also rated as high in quality. Only a few items were rated as relatively important, but relatively low in quality and therefore are found in the lower right-hand quadrant of the graph. These items varied by park. For Milagra Ridge, only one item – parking – was in the lower right-hand quadrant. For Mori Point, only one item –

accessibility for people with disabilities – was found in the lower right-hand quadrant. For Sweeny Ridge, three items – restrooms, information about the park, and accessibility for people with disabilities – were found in the lower right-hand quadrant. For the Phleger Estate, no items were found in the lower right-hand quadrant.

A final question asked respondents to report the degree to which they felt crowded in the park. Nearly all respondents at all four parks reported that they were “not at all crowded.”

### **Characteristics of Park Users**

Several questions asked about the personal characteristics of visitors. The gender of respondents was relatively evenly split except at the Phleger Estate where a large majority of visitors (76.9%) were male. The vast majority of visitors at all study parks are highly educated with at least a four-year college degree. Correspondingly, income levels were relatively high; the plurality of visitors at all four parks reported an annual household income of \$100,000 to \$200,000. The vast majority of visitors are also currently employed. Respondents represented a range of ages with most in their forties or fifties; average age ranged from 41 at Sweeny Ridge to 55 at the Phleger Estate. Most visitors (over 90% at all four parks) identified themselves as non-Hispanic/Latino/Latina. The vast majority of visitors (over 85%) at Milagra Ridge, Mori Point, and the Phleger Estate reported their racial identity as White. Most visitors (58.1%) at Sweeny Ridge also reported their race as White, but 20.9% reported themselves as Asian.



## **Rancho Corral de Tierra**

Three questions were included at the end of the questionnaire addressing Rancho Corral de Tierra, an area that is now being acquired by Golden Gate National Recreation Area. The first question asked respondents if they were familiar with this area. Most respondents at all study parks were not familiar with this area. Respondents who were familiar with the area were asked 1) what important qualities of this area should be protected and 2) what types of recreation opportunities should be provided at this area. The most important qualities of this area that should be protected were 1) “natural setting/openness/no development” and 2) “flora and fauna”. The most important recreation activity that should be provided was hiking.

## **Study Limitations**

Two issues may pose some potential limitations to the findings of the study. First, the number of completed questionnaires is relatively low, especially at Milagra Ridge and the Phleger Estate. Statistical guidelines suggest that a sample size of 100 will result in a sampling error of 6% to 10%, depending upon how homogeneous the population under study is. Thus, data for Mori Point and Sweeny Ridge are probably in that vicinity of sampling error. However, the sampling error for Mori Point and (especially) the Phleger Estate may be substantially higher. The reasons for the relatively low sample sizes are limits on the survey staff and relatively low use levels of the study areas.

The second potential limitation is associated with response rates and the potential for underrepresentation of some types of park visitors. Response rates ranged from 44.3% to 52.4% at the four study parks. This means that approximately half of visitors asked to

participate in the study did not. Was there something about the survey or its context that may have caused some types of visitors to have a higher refusal rate? Research staff were asked to make field notes about why visitors refused to participate in the survey, when such information could be known. As is often the case, many visitors simply said they did not have the time to participate. However, field notes also suggest that response rates may have been lower among visitors who were running/jogging, bicycling, or riding horses, all activities that may have been difficult to stop in order to participate in the survey. However, an average of approximately 10% of visitors reported they were running/jogging and another approximately 10% of visitors reported they were biking. Therefore, those types of visitors are clearly represented in the sample and the resulting study data. No horse riders participated in the survey, but only three horse riding groups were encountered by survey staff and asked to participate.

## **Appendix A**

### **Visitor Counts**

Table 1. Milagra Ridge – Average of 7 counting days

| Time Period    | Number of<br>People | Number of<br>Groups |
|----------------|---------------------|---------------------|
| 7:00 to 7:30   | 1.5                 | 1.0                 |
| 7:30 to 8:00   | 0.5                 | 0.5                 |
| 8:00 to 8:30   | 1.0                 | 1.0                 |
| 8:30 to 9:00   | 1.8                 | 1.8                 |
| 9:00 to 9:30   | 3.0                 | 1.5                 |
| 9:30 to 10:00  | 2.0                 | 1.3                 |
| 10:00 to 10:30 | 4.0                 | 1.3                 |
| 10:30 to 11:00 | 2.0                 | 1.8                 |
| 11:00 to 11:30 | 1.7                 | 1.0                 |
| 11:30 to 12:00 | 1.3                 | 1.0                 |
| 12:00 to 12:30 | 1.4                 | 0.6                 |
| 12:30 to 1:00  | 2.1                 | 0.9                 |
| 1:00 to 1:30   | 1.3                 | 0.9                 |
| 1:30 to 2:00   | 0.6                 | 0.4                 |
| 2:00 to 2:30   | 0.6                 | 0.6                 |
| 2:30 to 3:00   | 2.7                 | 1.3                 |
| 3:00 to 3:30   | 2.7                 | 1.3                 |
| 3:30 to 4:00   | 1.3                 | 1.3                 |
| 4:00 to 4:30   | 1.0                 | 1.0                 |
| 4:30 to 5:00   | 2.5                 | 1.5                 |
| 5:00 to 5:30   | 1.0                 | 1.0                 |
| 5:30 to 6:00   | 1.0                 | 0.7                 |
| 6:00 to 6:30   | 1.7                 | 1.0                 |
| 6:30 to 7:00   | 1.3                 | 1.3                 |
| 7:00 to 7:30   | 1.0                 | 1.0                 |
| 7:30 to 8:00   | 0.5                 | 0.5                 |
| Total          | 41.3                | 27.3                |

Table 2. Mori Point – Average of 9 counting days

| Time Period    | Number of<br>People | Number of<br>Groups |
|----------------|---------------------|---------------------|
| 7:00 to 7:30   | 1.0                 | 1.0                 |
| 7:30 to 8:00   | 0.8                 | 0.6                 |
| 8:00 to 8:30   | 3.0                 | 2.4                 |
| 8:30 to 9:00   | 1.8                 | 1.2                 |
| 9:00 to 9:30   | 3.4                 | 2.0                 |
| 9:30 to 10:00  | 3.6                 | 2.6                 |
| 10:00 to 10:30 | 2.2                 | 1.4                 |
| 10:30 to 11:00 | 2.0                 | 1.4                 |
| 11:00 to 11:30 | 1.4                 | 1.0                 |
| 11:30 to 12:00 | 1.7                 | 1.3                 |
| 12:00 to 12:30 | 2.5                 | 1.9                 |
| 12:30 to 1:00  | 3.4                 | 2.4                 |
| 1:00 to 1:30   | 2.2                 | 1.1                 |
| 1:30 to 2:00   | 3.1                 | 1.8                 |
| 2:00 to 2:30   | 2.3                 | 1.2                 |
| 2:30 to 3:00   | 1.2                 | 0.7                 |
| 3:00 to 3:30   | 4.7                 | 2.7                 |
| 3:30 to 4:00   | 8.5                 | 4.0                 |
| 4:00 to 4:30   | 8.3                 | 4.0                 |
| 4:30 to 5:00   | 5.5                 | 3.5                 |
| 5:00 to 5:30   | 2.3                 | 1.5                 |
| 5:30 to 6:00   | 5.5                 | 3.3                 |
| 6:00 to 6:30   | 2.3                 | 1.5                 |
| 6:30 to 7:00   | 1.8                 | 1.8                 |
| 7:00 to 7:30   | 2.5                 | 1.8                 |
| 7:30 to 8:00   | 0.7                 | 0.3                 |
| Total          | 77.6                | 48.3                |

Table 3. Sweeney Ridge – Average of 9 counting days

| Time Period    | Number of<br>People | Number of<br>Groups |
|----------------|---------------------|---------------------|
| 7:00 to 7:30   | 0.0                 | 0.0                 |
| 7:30 to 8:00   | 1.7                 | 1.3                 |
| 8:00 to 8:30   | 1.3                 | 1.0                 |
| 8:30 to 9:00   | 2.7                 | 1.3                 |
| 9:00 to 9:30   | 2.3                 | 1.7                 |
| 9:30 to 10:00  | 1.0                 | 1.0                 |
| 10:00 to 10:30 | 3.0                 | 2.7                 |
| 10:30 to 11:00 | 2.7                 | 1.7                 |
| 11:00 to 11:30 | 5.0                 | 2.0                 |
| 11:30 to 12:00 | 3.7                 | 1.7                 |
| 12:00 to 12:30 | 2.3                 | 1.7                 |
| 12:30 to 1:00  | 2.8                 | 1.4                 |
| 1:00 to 1:30   | 2.9                 | 1.9                 |
| 1:30 to 2:00   | 2.3                 | 1.6                 |
| 2:00 to 2:30   | 2.4                 | 1.4                 |
| 2:30 to 3:00   | 1.3                 | 0.9                 |
| 3:00 to 3:30   | 3.0                 | 2.2                 |
| 3:30 to 4:00   | 2.2                 | 1.7                 |
| 4:00 to 4:30   | 1.8                 | 1.0                 |
| 4:30 to 5:00   | 2.2                 | 1.5                 |
| 5:00 to 5:30   | 1.8                 | 1.2                 |
| 5:30 to 6:00   | 2.2                 | 1.2                 |
| 6:00 to 6:30   | 0.5                 | 0.5                 |
| 6:30 to 7:00   | 1.0                 | 1.0                 |
| 7:00 to 7:30   | 1.0                 | 0.6                 |
| 7:30 to 8:00   | 0.2                 | 0.2                 |
| Total          | 53.3                | 34.2                |

Table 4. Phleger Estate – Average of 10 counting days

| Time Period    | Number of<br>People | Number of<br>Groups |
|----------------|---------------------|---------------------|
| 7:00 to 7:30   | 0.0                 | 0.0                 |
| 7:30 to 8:00   | 0.0                 | 0.0                 |
| 8:00 to 8:30   | 0.2                 | 0.2                 |
| 8:30 to 9:00   | 0.5                 | 0.5                 |
| 9:00 to 9:30   | 0.7                 | 0.7                 |
| 9:30 to 10:00  | 1.2                 | 0.8                 |
| 10:00 to 10:30 | 1.2                 | 0.7                 |
| 10:30 to 11:00 | 2.5                 | 1.3                 |
| 11:00 to 11:30 | 3.2                 | 0.7                 |
| 11:30 to 12:00 | 0.2                 | 0.2                 |
| 12:00 to 12:30 | 0.1                 | 0.1                 |
| 12:30 to 1:00  | 0.0                 | 0.0                 |
| 1:00 to 1:30   | 0.5                 | 0.4                 |
| 1:30 to 2:00   | 0.3                 | 0.2                 |
| 2:00 to 2:30   | 0.0                 | 0.0                 |
| 2:30 to 3:00   | 0.3                 | 0.1                 |
| 3:00 to 3:30   | 0.1                 | 0.1                 |
| 3:30 to 4:00   | 0.6                 | 0.2                 |
| 4:00 to 4:30   | 0.3                 | 0.2                 |
| 4:30 to 5:00   | 0.3                 | 0.3                 |
| 5:00 to 5:30   | 0.3                 | 0.3                 |
| 5:30 to 6:00   | 0.0                 | 0.0                 |
| 6:00 to 6:30   | 0.0                 | 0.0                 |
| 6:30 to 7:00   | 0.0                 | 0.0                 |
| 7:00 to 7:30   | 0.0                 | 0.0                 |
| 7:30 to 8:00   | 0.0                 | 0.0                 |
| Total          | 12.3                | 6.9                 |

## **Appendix B**

### **Study Questionnaire**



# SAN MATEO COUNTY VISITOR SURVEY

2006



Site Name: \_\_\_\_\_

Date: \_\_\_\_\_

Surveyor: \_\_\_\_\_

Time: \_\_\_\_\_

OMB Control Number: #1024-0224 (NPS #06-034)  
Expiration Date: 02/01/2007

## SAN MATEO COUNTY VISITOR SURVEY

Thank you for answering a few voluntary questions about your use of this park. It will take about 15 minutes and will help determine how this park is managed. Please be assured that your responses will only be reported in aggregate with answers from other visitors.

1a. Have you visited this park before?

- ☐ Yes
- ☐ No → Skip to question 2.

b. In the last 12 months, approximately how many times have you visited this park?

Number of visits: \_\_\_\_\_

2. Approximately how long did you use this park today?

Length of stay: \_\_\_\_\_

3. How many people are in your group today?

Group size: \_\_\_\_\_

4. How did you get to this park today?

- ☐ Walked
- ☐ Car
- ☐ Bicycle
- ☐ Bus
- ☐ Other (Please specify): \_\_\_\_\_

5. Please check the following activities that you participated in today at this park. Then for each activity checked, please indicate how important that activity was to your visit.

|  | Importance               |                          |                          |                          |
|--|--------------------------|--------------------------|--------------------------|--------------------------|
|  | Not at all<br>Important  | Somewhat<br>Important    | Important                | Very<br>Important        |
| <input type="checkbox"/> Hiking/walking            | <input type="checkbox"/> | <input type="checkbox"/> | <input type="checkbox"/> | <input type="checkbox"/> |
| <input type="checkbox"/> Biking                    | <input type="checkbox"/> | <input type="checkbox"/> | <input type="checkbox"/> | <input type="checkbox"/> |
| <input type="checkbox"/> Running/jogging           | <input type="checkbox"/> | <input type="checkbox"/> | <input type="checkbox"/> | <input type="checkbox"/> |
| <input type="checkbox"/> Dog walking               | <input type="checkbox"/> | <input type="checkbox"/> | <input type="checkbox"/> | <input type="checkbox"/> |
| <input type="checkbox"/> Wildlife viewing          | <input type="checkbox"/> | <input type="checkbox"/> | <input type="checkbox"/> | <input type="checkbox"/> |
| <input type="checkbox"/> Bird watching             | <input type="checkbox"/> | <input type="checkbox"/> | <input type="checkbox"/> | <input type="checkbox"/> |
| <input type="checkbox"/> Being with family/friends | <input type="checkbox"/> | <input type="checkbox"/> | <input type="checkbox"/> | <input type="checkbox"/> |
| <input type="checkbox"/> Observing scenery/views   | <input type="checkbox"/> | <input type="checkbox"/> | <input type="checkbox"/> | <input type="checkbox"/> |
| <input type="checkbox"/> Beach activities          | <input type="checkbox"/> | <input type="checkbox"/> | <input type="checkbox"/> | <input type="checkbox"/> |
| <input type="checkbox"/> Picnicking                | <input type="checkbox"/> | <input type="checkbox"/> | <input type="checkbox"/> | <input type="checkbox"/> |
| <input type="checkbox"/> Fishing                   | <input type="checkbox"/> | <input type="checkbox"/> | <input type="checkbox"/> | <input type="checkbox"/> |
| <input type="checkbox"/> Surfing/boarding          | <input type="checkbox"/> | <input type="checkbox"/> | <input type="checkbox"/> | <input type="checkbox"/> |
| <input type="checkbox"/> Other                     | <input type="checkbox"/> | <input type="checkbox"/> | <input type="checkbox"/> | <input type="checkbox"/> |
| (Please specify): _____                            |                          |                          |                          |                          |

6. What did you enjoy most about your visit to this park today?

---



---



---

7. What did you enjoy least about your visit to this park today?

---



---



---

8. What makes this park special to you?

---

---

---

9. If you could ask park managers to improve some things about management of this park, what would you ask them to do?

---

---

---

10. What new recreation opportunities would you like to see at this park?

---

---

---

- 11a. Do you know the name of the agency/organization that manages this park?

- ☐ Yes  
☐ No → Skip to question 12.

- b. What is the name of the agency/organization that manages this park?

Name of agency/organization: \_\_\_\_\_

12. Please rate the following items as they apply to this park. First, rate how important each item is for this park, then rate the quality of this item at this park. (Check two boxes for each item.)

|  | Importance               |                          |                          |                          | Quality                  |                          |                          |                          |                          |
|--|--------------------------|--------------------------|--------------------------|--------------------------|--------------------------|--------------------------|--------------------------|--------------------------|--------------------------|
|  | Not at all<br>Important  | Somewhat<br>Important    | Important                | Very<br>Important        | Poor                     | Fair                     | Good                     | Excellent                | Don't<br>Know            |
| <b>FACILITIES AND SERVICES</b>                   |                          |                          |                          |                          |                          |                          |                          |                          |                          |
| a. Direction/signage                             | <input type="checkbox"/> | <input type="checkbox"/> | <input type="checkbox"/> | <input type="checkbox"/> | <input type="checkbox"/> | <input type="checkbox"/> | <input type="checkbox"/> | <input type="checkbox"/> | <input type="checkbox"/> |
| b. Restrooms                                     | <input type="checkbox"/> | <input type="checkbox"/> | <input type="checkbox"/> | <input type="checkbox"/> | <input type="checkbox"/> | <input type="checkbox"/> | <input type="checkbox"/> | <input type="checkbox"/> | <input type="checkbox"/> |
| c. Parking                                       | <input type="checkbox"/> | <input type="checkbox"/> | <input type="checkbox"/> | <input type="checkbox"/> | <input type="checkbox"/> | <input type="checkbox"/> | <input type="checkbox"/> | <input type="checkbox"/> | <input type="checkbox"/> |
| d. Information about park                        | <input type="checkbox"/> | <input type="checkbox"/> | <input type="checkbox"/> | <input type="checkbox"/> | <input type="checkbox"/> | <input type="checkbox"/> | <input type="checkbox"/> | <input type="checkbox"/> | <input type="checkbox"/> |
| e. Hiking/walking trails                         | <input type="checkbox"/> | <input type="checkbox"/> | <input type="checkbox"/> | <input type="checkbox"/> | <input type="checkbox"/> | <input type="checkbox"/> | <input type="checkbox"/> | <input type="checkbox"/> | <input type="checkbox"/> |
| f. Biking trails                                 | <input type="checkbox"/> | <input type="checkbox"/> | <input type="checkbox"/> | <input type="checkbox"/> | <input type="checkbox"/> | <input type="checkbox"/> | <input type="checkbox"/> | <input type="checkbox"/> | <input type="checkbox"/> |
| g. Equestrian trails                             | <input type="checkbox"/> | <input type="checkbox"/> | <input type="checkbox"/> | <input type="checkbox"/> | <input type="checkbox"/> | <input type="checkbox"/> | <input type="checkbox"/> | <input type="checkbox"/> | <input type="checkbox"/> |
| h. Accessibility for people<br>with disabilities | <input type="checkbox"/> | <input type="checkbox"/> | <input type="checkbox"/> | <input type="checkbox"/> | <input type="checkbox"/> | <input type="checkbox"/> | <input type="checkbox"/> | <input type="checkbox"/> | <input type="checkbox"/> |
| <b>PHYSICAL CHARACTERISTICS</b>                  |                          |                          |                          |                          |                          |                          |                          |                          |                          |
| i. Beauty  | <input type="checkbox"/> | <input type="checkbox"/> | <input type="checkbox"/> | <input type="checkbox"/> | <input type="checkbox"/> | <input type="checkbox"/> | <input type="checkbox"/> | <input type="checkbox"/> | <input type="checkbox"/> |
| j. Cleanliness                                   | <input type="checkbox"/> | <input type="checkbox"/> | <input type="checkbox"/> | <input type="checkbox"/> | <input type="checkbox"/> | <input type="checkbox"/> | <input type="checkbox"/> | <input type="checkbox"/> | <input type="checkbox"/> |
| k. Quietness                                     | <input type="checkbox"/> | <input type="checkbox"/> | <input type="checkbox"/> | <input type="checkbox"/> | <input type="checkbox"/> | <input type="checkbox"/> | <input type="checkbox"/> | <input type="checkbox"/> | <input type="checkbox"/> |
| l. Level of development                          | <input type="checkbox"/> | <input type="checkbox"/> | <input type="checkbox"/> | <input type="checkbox"/> | <input type="checkbox"/> | <input type="checkbox"/> | <input type="checkbox"/> | <input type="checkbox"/> | <input type="checkbox"/> |
| m. Level of protection/<br>preservation          | <input type="checkbox"/> | <input type="checkbox"/> | <input type="checkbox"/> | <input type="checkbox"/> | <input type="checkbox"/> | <input type="checkbox"/> | <input type="checkbox"/> | <input type="checkbox"/> | <input type="checkbox"/> |
| <b>SOCIAL CHARACTERISTICS</b>                    |                          |                          |                          |                          |                          |                          |                          |                          |                          |
| n. Level of use                                  | <input type="checkbox"/> | <input type="checkbox"/> | <input type="checkbox"/> | <input type="checkbox"/> | <input type="checkbox"/> | <input type="checkbox"/> | <input type="checkbox"/> | <input type="checkbox"/> | <input type="checkbox"/> |
| o. Friendliness of visitors                      | <input type="checkbox"/> | <input type="checkbox"/> | <input type="checkbox"/> | <input type="checkbox"/> | <input type="checkbox"/> | <input type="checkbox"/> | <input type="checkbox"/> | <input type="checkbox"/> | <input type="checkbox"/> |
| p. Friendliness/helpfulness<br>of staff          | <input type="checkbox"/> | <input type="checkbox"/> | <input type="checkbox"/> | <input type="checkbox"/> | <input type="checkbox"/> | <input type="checkbox"/> | <input type="checkbox"/> | <input type="checkbox"/> | <input type="checkbox"/> |
| q. Safety  | <input type="checkbox"/> | <input type="checkbox"/> | <input type="checkbox"/> | <input type="checkbox"/> | <input type="checkbox"/> | <input type="checkbox"/> | <input type="checkbox"/> | <input type="checkbox"/> | <input type="checkbox"/> |

13. Please indicate the degree to which you think the following issues are problems at this park.

|  | Not a<br>Problem         | Small<br>Problem         | Big<br>Problem           | Don't<br>Know            |
|--|--------------------------|--------------------------|--------------------------|--------------------------|
| <b>IMPACTS TO PARK RESOURCES</b>                 |                          |                          |                          |                          |
| a. Dogs off leash                                | <input type="checkbox"/> | <input type="checkbox"/> | <input type="checkbox"/> | <input type="checkbox"/> |
| b. Off-trail hiking/education                    | <input type="checkbox"/> | <input type="checkbox"/> | <input type="checkbox"/> | <input type="checkbox"/> |
| c. Too many visitors                             | <input type="checkbox"/> | <input type="checkbox"/> | <input type="checkbox"/> | <input type="checkbox"/> |
| d. Lack of information/education about resources | <input type="checkbox"/> | <input type="checkbox"/> | <input type="checkbox"/> | <input type="checkbox"/> |
| e. Off-trail impacts of bikes                    | <input type="checkbox"/> | <input type="checkbox"/> | <input type="checkbox"/> | <input type="checkbox"/> |
| f. Spread of exotic/invasive plant species       | <input type="checkbox"/> | <input type="checkbox"/> | <input type="checkbox"/> | <input type="checkbox"/> |
| <b>IMPACTS TO VISITOR EXPERIENCES</b>            |                          |                          |                          |                          |
| a. Dogs off leash                                | <input type="checkbox"/> | <input type="checkbox"/> | <input type="checkbox"/> | <input type="checkbox"/> |
| b. Lack of parking at trailhead or nearby        | <input type="checkbox"/> | <input type="checkbox"/> | <input type="checkbox"/> | <input type="checkbox"/> |
| c. Too many visitors                             | <input type="checkbox"/> | <input type="checkbox"/> | <input type="checkbox"/> | <input type="checkbox"/> |
| d. Not enough recreational opportunities         | <input type="checkbox"/> | <input type="checkbox"/> | <input type="checkbox"/> | <input type="checkbox"/> |
| e. Lack of directional information               | <input type="checkbox"/> | <input type="checkbox"/> | <input type="checkbox"/> | <input type="checkbox"/> |
| f. Lack of restrooms                             | <input type="checkbox"/> | <input type="checkbox"/> | <input type="checkbox"/> | <input type="checkbox"/> |
| g. Use conflicts between hikers and bikers       | <input type="checkbox"/> | <input type="checkbox"/> | <input type="checkbox"/> | <input type="checkbox"/> |
| h. Lack of connecting trails to community        | <input type="checkbox"/> | <input type="checkbox"/> | <input type="checkbox"/> | <input type="checkbox"/> |
| i. Lack of transit to site                       | <input type="checkbox"/> | <input type="checkbox"/> | <input type="checkbox"/> | <input type="checkbox"/> |

14. How crowded did you feel in the park today?

|   |   |                          |   |   |
|---|---|--------------------------|---|---|
| Not at all<br>Crowded                             | Slightly<br>Crowded                               |                          | Moderately<br>Crowded                             | Extremely<br>Crowded                              |
| <input type="checkbox"/> <input type="checkbox"/> | <input type="checkbox"/> <input type="checkbox"/> | <input type="checkbox"/> | <input type="checkbox"/> <input type="checkbox"/> | <input type="checkbox"/> <input type="checkbox"/> |

15. Which of the following best describes how far you live from this park?

- ☐ Within ¼ mile
- ☐ Within ½ mile
- ☐ Within 1 mile
- ☐ Within 2 miles
- ☐ More than 2 miles away, but in the Bay Area
- ☐ Outside the Bay Area

16. What is your zip code?

Zip code: \_\_\_\_\_

17. What is the highest level of formal schooling you have completed?

- ☐ Less than 9<sup>th</sup> grade
- ☐ 9<sup>th</sup> to 12<sup>th</sup> grade
- ☐ High school graduate
- ☐ Some college, no diploma
- ☐ Associate degree
- ☐ Bachelors degree
- ☐ Graduate or professional degree

18. What is your employment status?

- ☐ Employed full-time
- ☐ Employed part-time
- ☐ Full time student
- ☐ Part time student
- ☐ Homemaker/caregiver
- ☐ Unemployed
- ☐ Retired
- ☐ Other (Please specify: \_\_\_\_\_ )

19. In what year were you born?

Year born: \_\_\_\_\_

20. Which of the following categories best describes your total annual household income for the last calendar year?

- ☐ Less than \$20,000
- ☐ \$20,000 to \$39,999
- ☐ \$40,000 to \$59,999
- ☐ \$60,000 to \$79,999
- ☐ \$80,000 to \$99,999
- ☐ \$100,000 to \$199,999
- ☐ \$200,000 to \$499,999
- ☐ \$500,000 or more

21. What is your gender?

- ☐ Male
- ☐ Female

22a. Do you consider yourself to be Hispanic, Latino or Latina?

- ☐ Yes
- ☐ No

b. With which racial group(s) do you identify?

- ☐ American Indian or Alaska Native
- ☐ Asian
- ☐ Black or African American
- ☐ Native Hawaiian or Pacific Islander
- ☐ White

23a. Ranch Corral de Tierra, the land shown on the map at the end of this questionnaire, will soon become a part of the national park lands of Golden Gate National Recreation Area. Are you familiar with this land?

- ☐ Yes
- ☐ No → Skip to question 24.

b. What are the most important qualities of this area that should be protected?

---

---

---

- c. What types of recreation-related opportunities do you think should be provided at this area?

---

---

---

24. Are there any additional comments or concerns you have about the park you are visiting today?

---

---

---

**PRIVACY ACT and PAPERWORK REDUCTION ACT statement:**

16 U.S.C. 1a-7 authorizes collection of this information. This information will be used by park managers to better serve the public. Response to this request is voluntary. No action may be taken against you for refusing to supply the information requested. Your name is requested for follow-up mailing purposes only. When analysis of the questionnaire is completed, all name and address files will be destroyed. Thus the permanent data will be anonymous. An agency may not conduct or sponsor, and a person is not required to respond to, a collection of information unless it displays a currently valid OMB control number.

OMB control number: #1024-0224 (NPS #06-034)

Expiration Date: 02/01/2007

**BURDEN ESTIMATE STATEMENT:** Public reporting burden for this form is estimated to average 15 minutes per response. Direct comments regarding the burden estimate or any other aspect of this form to:

Michael Savidge

Golden Gate National Recreation Area

Fort Mason, Building 201

San Francisco, CA 94123-0022

Michael\_J\_Savidge@nps.gov



## **Appendix C**

### **Study Data for Individual Sites**

## Milagra Ridge Data Tables

**Have you visited this park before?**

|     | Frequency | Percent |
|-----|-----------|---------|
| Yes | 32        | 91.4    |
| No  | 3         | 8.6     |

**In the last 12 months, approximately how many times have you visited this park?**

|     | Frequency | Percent |
|-----|-----------|---------|
| 1   | 2         | 6.9     |
| 2   | 1         | 3.4     |
| 3   | 2         | 6.9     |
| 6   | 1         | 3.4     |
| 10  | 3         | 10.3    |
| 12  | 1         | 3.4     |
| 20  | 1         | 3.4     |
| 24  | 2         | 6.9     |
| 26  | 1         | 3.4     |
| 30  | 1         | 3.4     |
| 40  | 1         | 3.4     |
| 45  | 1         | 3.4     |
| 65  | 1         | 3.4     |
| 90  | 1         | 3.4     |
| 100 | 1         | 3.4     |
| 129 | 1         | 3.4     |
| 150 | 1         | 3.4     |
| 200 | 3         | 10.3    |
| 300 | 2         | 6.9     |
| 350 | 1         | 3.4     |
| 364 | 1         | 3.4     |

Mean = 93.6; Median = 30.0

**Approximately how long did you use this park today?**

| Minutes | Frequency | Percent |
|---------|-----------|---------|
| 10      | 1         | 2.9     |
| 15      | 3         | 8.8     |
| 20      | 1         | 2.9     |
| 30      | 4         | 11.8    |
| 35      | 2         | 5.9     |
| 40      | 2         | 5.9     |
| 45      | 10        | 29.4    |
| 60      | 5         | 14.7    |
| 75      | 1         | 2.9     |
| 90      | 1         | 2.9     |
| 120     | 1         | 2.9     |
| 180     | 2         | 5.9     |
| 300     | 1         | 2.9     |

Mean = 60.0 minutes; Median = 45.0 minutes

**How many people are in your group today?**

|    | Frequency | Percent |
|----|-----------|---------|
| 1  | 22        | 62.9    |
| 2  | 10        | 28.6    |
| 3  | 1         | 2.9     |
| 4  | 1         | 2.9     |
| 15 | 1         | 2.9     |

Mean = 1.8; Median = 1.0

**How did you get to the park today?**

|        | Frequency | Percent |
|--------|-----------|---------|
| Walked | 10        | 29.4    |
| Car    | 23        | 67.6    |
| Other  | 1         | 2.9     |

**Please specify other**

|                | Frequency | Percent |
|----------------|-----------|---------|
| Walked and bus | 1         | 50.0    |
| Walked my dog  | 1         | 50.0    |

**Please indicate the activities that you participated in today at this park.**

|                           | Frequency | Percent |
|---------------------------|-----------|---------|
| Hiking/walking            | 13        | 37.1    |
| Biking                    | 0         | 0.0     |
| Running/jogging           | 2         | 5.7     |
| Dog walking               | 6         | 17.1    |
| Wildlife viewing          | 10        | 28.6    |
| Bird watching             | 7         | 20.0    |
| Being with family/friends | 2         | 5.7     |
| Observing scenery/views   | 13        | 37.1    |
| Beach activities          | 0         | 0.0     |
| Picnicking                | 0         | 0.0     |
| Fishing                   | 0         | 0.0     |
| Surfing/boarding          | 0         | 0.0     |
| Other                     | 2         | 5.7     |

**Please specify other**

|                                       | Frequency | Percent |
|---------------------------------------|-----------|---------|
| Dog walking is number 1!              | 1         | 25.0    |
| Geocaching                            | 1         | 25.0    |
| Habitat restoration, wildflower walks | 1         | 25.0    |
| Volunteer for GGNRA site stewardship  | 1         | 25.0    |



**Please indicate how important each activity was to your visit.**

|                           | Not at all<br>important<br>(1) | Somewhat<br>important<br>(2) | Important<br>(3) | Very<br>Important<br>(4) | Mean |
|---------------------------|--------------------------------|------------------------------|------------------|--------------------------|------|
| Hiking/walking            | 0.0                            | 3.2                          | 9.7              | 87.1                     | 3.84 |
| Biking                    | 60.0                           | 20.0                         | 20.0             | 0.0                      | 1.60 |
| Running/jogging           | 21.4                           | 7.1                          | 21.4             | 50.0                     | 3.00 |
| Dog walking               | 4.5                            | 4.5                          | 0.0              | 90.9                     | 3.77 |
| Wildlife viewing          | 0.0                            | 9.1                          | 18.2             | 72.7                     | 3.64 |
| Bird watching             | 0.0                            | 21.1                         | 26.3             | 52.6                     | 3.32 |
| Being with family/friends | 0.0                            | 26.7                         | 6.7              | 66.7                     | 3.40 |
| Observing scenery/views   | 0.0                            | 3.4                          | 20.7             | 75.9                     | 3.72 |
| Beach activities          | 66.7                           | 0.0                          | 16.7             | 16.7                     | 1.83 |
| Picnicking                | 57.1                           | 28.6                         | 0.0              | 14.3                     | 1.71 |
| Fishing                   | 80.0                           | 20.0                         | 0.0              | 0.0                      | 1.20 |
| Surfing/boarding          | 83.3                           | 16.7                         | 0.0              | 0.0                      | 1.17 |
| Other                     | 33.3                           | 0.0                          | 0.0              | 66.7                     | 3.00 |

**What did you enjoy most about your trip today?**

|   | Frequency | Percent |
|---|-----------|---------|
| Beauty/scenery/views                              | 18        | 30.5    |
| Access/close to home                              | 1         | 1.7     |
| Being outside/in nature/natural setting/fresh air | 2         | 3.4     |
| Wildlife/birds/plants                             | 8         | 13.6    |
| Trails/number of trails/maintenance of trails     | 5         | 8.5     |
| Weather   | 3         | 5.1     |
| Miscellaneous                                     | 2         | 3.4     |
| Enjoyed other people/family/friends               | 1         | 1.7     |
| Quiet/peaceful/serene                             | 10        | 16.9    |
| Having my dog/seeing other dogs                   | 2         | 3.4     |
| Facilities  | 0         | 0.0     |
| Biking  | 0         | 0.0     |
| Everything was great/nothing in particular        | 0         | 0.0     |
| Challenge/accomplishment                          | 0         | 0.0     |
| Exercise/doing something healthy                  | 2         | 3.4     |
| Not crowded                                       | 5         | 8.5     |

**What did you enjoy least about your trip today?**

|   | Frequency | Percent |
|---|-----------|---------|
| Dog waste and dogs off leash                      | 8         | 24.2    |
| Dead animals                                      | 1         | 3.0     |
| Weather   | 5         | 15.2    |
| Garbage and litter                                | 0         | 0.0     |
| Nothing, everything was great                     | 9         | 27.3    |
| Trails (not enough, not maintained, too steep)    | 2         | 6.1     |
| Having to leash dog                               | 0         | 0.0     |
| Miscellaneous                                     | 2         | 6.1     |
| People (loud, rude)                               | 0         | 0.0     |
| Lack of easy access for bikes                     | 0         | 0.0     |
| Bikes traveling too fast                          | 0         | 0.0     |
| Over-developed/fear of being over developed       | 1         | 3.0     |
| Not enough facilities (bathrooms, water, parking) | 4         | 12.1    |
| Not enough ranger presence, need more patrols     | 1         | 3.0     |

**What makes this park special to you?**

|   | Frequency | Percent |
|---|-----------|---------|
| Access, close to home/San Francisco             | 17        | 36.2    |
| Beauty, great views                             | 6         | 12.8    |
| Not crowded                                     | 0         | 0.0     |
| Flora and fauna                                 | 1         | 2.1     |
| Quiet, serene                                   | 5         | 10.6    |
| Nice trails, variety of trails                  | 2         | 4.3     |
| Good for dogs                                   | 3         | 6.4     |
| Exercise  | 1         | 2.1     |
| Being in nature, near the beach, near the ocean | 6         | 12.8    |
| Nostalgia, years of visiting, tradition         | 4         | 8.5     |
| Miscellaneous                                   | 1         | 2.1     |
| Challenge of trails                             | 0         | 0.0     |
| Well maintained (facilities and trails)         | 1         | 2.1     |
| Everything is good, nothing in particular       | 0         | 0.0     |

**If you could ask park managers to improve some things about management of this park, what would you ask them to do?**

|  | Frequency | Percent |
|--|-----------|---------|
| Bathroom (more and cleaner)                          | 0         | 0.0     |
| Trail maintenance, clear vegetation from trail       | 2         | 5.3     |
| More facilities (water, garbage cans, picnic tables) | 8         | 21.1    |
| Enforce dog leash rule and picking up after dogs     | 6         | 15.8    |
| Remove dog leash rule                                | 2         | 5.3     |
| More trails  | 0         | 0.0     |
| Nothing  | 8         | 21.1    |
| Easier bike access                                   | 0         | 0.0     |
| More signage/maps with distance signs                | 6         | 15.8    |
| Habitat restoration                                  | 0         | 0.0     |
| Miscellaneous  | 3         | 7.9     |
| Control bikes  | 0         | 0.0     |
| Eliminate/clean up litter                            | 1         | 2.6     |
| Increase security                                    | 2         | 5.3     |
| More access to adjacent sites                        | 0         | 0.0     |

**What new recreation opportunities would you like to see at this park?**

|  | Frequency | Percent |
|--|-----------|---------|
| More facilities: benches, picnic tables, launches, bathrooms | 5         | 18.5    |
| More signage, information/interpretation, maps               | 0         | 0.0     |
| Keep the same, don't change                                  | 15        | 55.6    |
| Keep the area natural  | 3         | 11.1    |
| More trails, better trail maintenance                        | 1         | 3.7     |
| Biking   | 0         | 0.0     |
| Keep dogs, allow off leash                                   | 1         | 3.7     |
| Miscellaneous  | 2         | 7.4     |
| More access  | 0         | 0.0     |
| Camping  | 0         | 0.0     |
| Boating  | 0         | 0.0     |
| Fishing  | 0         | 0.0     |
| Prohibit mountain bikes                                      | 0         | 0.0     |

**Do you know the name of the agency/organization that manages this park?**

|     | Frequency | Percent |
|-----|-----------|---------|
| Yes | 20        | 60.6    |
| No  | 13        | 39.4    |

**What is the name of the agency/organization that manages this park?**

|   | Frequency | Percent |
|---|-----------|---------|
| GGNRA   | 13        | 65.0    |
| GGRA  | 1         | 5.0     |
| Golden Gate National Parks  | 1         | 5.0     |
| Golden Gate National Rec.   | 1         | 5.0     |
| golden gate park  | 1         | 5.0     |
| Golden Gate Rec Area  | 1         | 5.0     |
| National Park Service   | 1         | 5.0     |
| National Park Service w Golden Gate National Park Assoc +<br>Site Stewardship | 1         | 5.0     |



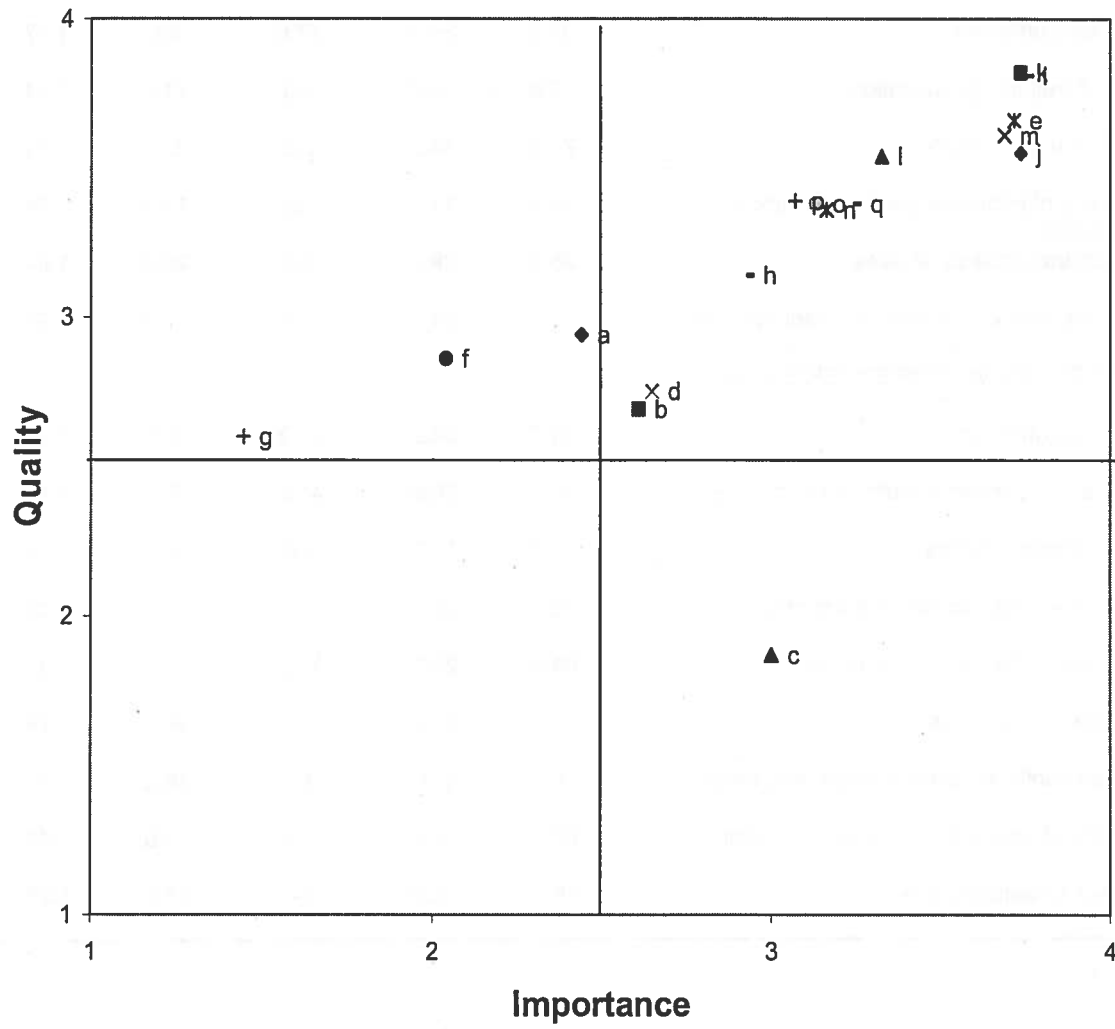
**Please rate how important each item is for this park.**

|   | Not at all<br>Important<br>(1) | Somewhat<br>Important<br>(2) | Important<br>(3) | Very<br>Important<br>(4) | Mean |
|---|--------------------------------|------------------------------|------------------|--------------------------|------|
| <b>FACILITIES AND SERVICES</b>                |                                |                              |                  |                          |      |
| a. Direction/signage                          | 15.6                           | 37.5                         | 34.4             | 12.5                     | 2.44 |
| b. Restrooms                                  | 12.1                           | 36.4                         | 30.3             | 21.2                     | 2.61 |
| c. Parking                                    | 9.1                            | 12.1                         | 48.5             | 30.3                     | 3.00 |
| d. Information about park                     | 6.5                            | 35.5                         | 45.2             | 12.9                     | 2.65 |
| e. Hiking/walking trails                      | 3.2                            | 3.2                          | 12.9             | 80.6                     | 3.71 |
| f. Biking trails                              | 40.0                           | 28.0                         | 20.0             | 12.0                     | 2.04 |
| g. Equestrian trails                          | 69.0                           | 20.7                         | 6.9              | 3.4                      | 1.45 |
| h. Accessibility for people with disabilities | 10.0                           | 10.0                         | 56.7             | 23.3                     | 2.93 |
| <b>PHYSICAL CHARACTERISTICS</b>               |                                |                              |                  |                          |      |
| i. Beauty                                     | 0.0                            | 3.1                          | 18.8             | 78.1                     | 3.75 |
| j. Cleanliness                                | 0.0                            | 0.0                          | 27.3             | 72.7                     | 3.73 |
| k. Quietness                                  | 0.0                            | 3.0                          | 21.2             | 75.8                     | 3.73 |
| l. Level of development                       | 3.2                            | 19.4                         | 19.4             | 58.1                     | 3.32 |
| m. Level of protection/ preservation          | 3.2                            | 0.0                          | 22.6             | 74.2                     | 3.68 |
| <b>SOCIAL CHARACTERISTICS</b>                 |                                |                              |                  |                          |      |
| n. Level of use                               | 3.2                            | 12.9                         | 48.4             | 35.5                     | 3.16 |
| o. Friendliness of visitors                   | 3.3                            | 13.3                         | 50.0             | 33.3                     | 3.13 |
| p. Friendliness/helpfulness of staff          | 3.6                            | 10.7                         | 60.7             | 25.0                     | 3.07 |
| q. Safety                                     | 3.4                            | 6.9                          | 51.7             | 37.9                     | 3.24 |

Please rate the quality of each item is for this park.

|   | Poor<br>(1) | Fair<br>(2) | Good<br>(3) | Excellent<br>(4) | Don't<br>Know | Mean |
|---|-------------|-------------|-------------|------------------|---------------|------|
| <b>FACILITIES AND SERVICES</b>                |             |             |             |                  |               |      |
| a. Direction/signage                          | 3.2         | 22.6        | 51.6        | 22.6             | 0.0           | 2.94 |
| b. Restrooms                                  | 9.4         | 28.1        | 34.4        | 18.8             | 9.4           | 2.69 |
| c. Parking                                    | 45.2        | 25.8        | 19.4        | 6.5              | 3.2           | 1.87 |
| d. Information about park                     | 10.3        | 20.7        | 48.3        | 17.2             | 3.4           | 2.75 |
| e. Hiking/walking trails                      | 0.0         | 0.0         | 34.5        | 65.5             | 0.0           | 3.66 |
| f. Biking trails                              | 4.5         | 18.2        | 22.7        | 18.2             | 36.4          | 2.86 |
| g. Equestrian trails                          | 12.5        | 4.2         | 12.5        | 12.5             | 58.3          | 2.60 |
| h. Accessibility for people with disabilities | 0.0         | 22.2        | 22.2        | 33.3             | 22.2          | 3.14 |
| <b>PHYSICAL CHARACTERISTICS</b>               |             |             |             |                  |               |      |
| i. Beauty                                     | 3.1         | 0.0         | 9.4         | 87.5             | 0.0           | 3.81 |
| j. Cleanliness                                | 3.0         | 6.1         | 24.2        | 66.7             | 0.0           | 3.55 |
| k. Quietness                                  | 0.0         | 0.0         | 18.2        | 81.8             | 0.0           | 3.82 |
| l. Level of development                       | 0.0         | 3.2         | 35.5        | 51.6             | 9.7           | 3.54 |
| m. Level of protection/preservation           | 0.0         | 9.7         | 16.1        | 64.5             | 9.7           | 3.61 |
| <b>SOCIAL CHARACTERISTICS</b>                 |             |             |             |                  |               |      |
| n. Level of use                               | 0.0         | 6.5         | 38.7        | 35.5             | 19.4          | 3.36 |
| o. Friendliness of visitors                   | 0.0         | 6.7         | 40.0        | 40.0             | 13.3          | 3.38 |
| p. Friendliness/helpfulness of staff          | 3.4         | 6.9         | 24.1        | 44.8             | 20.7          | 3.39 |
| q. Safety                                     | 3.3         | 6.7         | 30.0        | 46.7             | 13.3          | 3.38 |

## Milagra Ridge



Please indicate the degree to which you think the following issues are problems at this park.

|  | Not a<br>Problem<br>(1) | Small<br>Problem<br>(2) | Big<br>Problem<br>(3) | Don't<br>Know | Mean |
|--|-------------------------|-------------------------|-----------------------|---------------|------|
| <b>IMPACTS TO PARK RESOURCES</b>                 |                         |                         |                       |               |      |
| a. Dogs off leash                                | 38.2                    | 35.3                    | 17.6                  | 8.8           | 1.77 |
| b. Off-trail hiking/education                    | 57.6                    | 18.2                    | 3.0                   | 21.2          | 1.31 |
| c. Too many visitors                             | 77.1                    | 14.3                    | 2.9                   | 5.7           | 1.21 |
| d. Lack of information/education about resources | 67.6                    | 14.7                    | 2.9                   | 14.7          | 1.24 |
| e. Off-trail impacts of bikes                    | 35.3                    | 29.4                    | 8.8                   | 26.5          | 1.64 |
| f. Spread of exotic/invasive plant species       | 21.9                    | 31.3                    | 15.6                  | 31.3          | 1.91 |
| <b>IMPACTS TO VISITOR EXPERIENCES</b>            |                         |                         |                       |               |      |
| a. Dogs off leash                                | 45.5                    | 24.2                    | 21.2                  | 9.1           | 1.73 |
| b. Lack of parking at trailhead or nearby        | 26.5                    | 26.5                    | 41.2                  | 5.9           | 2.16 |
| c. Too many visitors                             | 70.6                    | 17.6                    | 2.9                   | 8.8           | 1.26 |
| d. Not enough recreational opportunities         | 78.1                    | 12.5                    | 0.0                   | 9.4           | 1.14 |
| e. Lack of directional information               | 64.5                    | 29.0                    | 0.0                   | 6.5           | 1.31 |
| f. Lack of restrooms                             | 69.7                    | 21.2                    | 3.0                   | 6.1           | 1.29 |
| g. Use conflicts between hikers and bikers       | 69.7                    | 9.1                     | 3.0                   | 18.2          | 1.19 |
| h. Lack of connecting trails to community        | 59.4                    | 15.6                    | 9.4                   | 15.6          | 1.41 |
| i. Lack of transit to site                       | 59.4                    | 12.5                    | 3.1                   | 25.0          | 1.25 |

**How crowded did you feel in the park today?**

|                          | Frequency | Percent |
|--------------------------|-----------|---------|
| 1 Not at all crowded     | 30        | 90.9    |
| 2                        | 2         | 6.1     |
| 3                        | 1         | 3.0     |
| 4                        | 0         | 0.0     |
| 5                        | 0         | 0.0     |
| 6                        | 0         | 0.0     |
| 7                        | 0         | 0.0     |
| 8                        | 0         | 0.0     |
| 9 Extremely Crowded      | 0         | 0.0     |
| Mean = 1.1; Median = 1.0 |           |         |

**Which of the following best describes how far you live from this park?**

|   | Frequency | Percent |
|---|-----------|---------|
| Within 1/4 mile                             | 9         | 28.1    |
| Within 1/2 mile                             | 3         | 9.4     |
| Within 1 mile                               | 5         | 15.6    |
| Within 2 miles                              | 8         | 25.0    |
| More than 2 miles away, but in the Bay Area | 6         | 18.8    |
| Outside the Bay Area                        | 1         | 3.1     |

**What is your zip code?**

|       | Frequency | Percent |
|-------|-----------|---------|
| 19095 | 1         | 3.2     |
| 44044 | 1         | 3.2     |
| 44066 | 1         | 3.2     |
| 94010 | 2         | 6.5     |
| 94019 | 1         | 3.2     |
| 94044 | 15        | 48.4    |
| 94063 | 1         | 3.2     |
| 94066 | 7         | 22.6    |
| 94080 | 2         | 6.5     |

**What is the highest level of formal schooling you have completed?**

|                                 | Frequency | Percent |
|---------------------------------|-----------|---------|
| 9th to 12th grade               | 2         | 6.1     |
| High school graduate            | 1         | 3.0     |
| Some college, no diploma        | 5         | 15.2    |
| Associate degree                | 3         | 9.1     |
| Bachelors degree                | 7         | 21.2    |
| Graduate or professional degree | 15        | 45.5    |



**What is your employment status?**

|                     | Frequency | Percent |
|---------------------|-----------|---------|
| Employed full-time  | 24        | 75.0    |
| Employed part-time  | 1         | 3.1     |
| Full time student   | 1         | 3.1     |
| Part time student   | 2         | 6.3     |
| Homemaker/caregiver | 2         | 6.3     |
| Unemployed          | 0         | 0.0     |
| Retired             | 2         | 6.3     |
| Other               | 0         | 0.0     |

| Age                      | Frequency | Percent |
|--------------------------|-----------|---------|
| Under 20                 | 1         | 3.2     |
| 20 to 29                 | 2         | 6.5     |
| 30 to 39                 | 4         | 12.9    |
| 40 to 49                 | 8         | 25.8    |
| 50 to 59                 | 14        | 45.2    |
| 60 to 69                 | 2         | 6.5     |
| 70 to 79                 | 0         | 0.0     |
| 80 and over              | 0         | 0.0     |
| Mean = 44.8; Median = 46 |           |         |

**Which of the following categories best describes your total annual household income for the last calendar year?**

|                        | Frequency | Percent |
|------------------------|-----------|---------|
| Less than \$20,000     | 2         | 7.1     |
| \$20,000 to \$39,999   | 0         | 0.0     |
| \$40,000 to \$59,999   | 4         | 14.3    |
| \$60,000 to \$79,999   | 6         | 21.4    |
| \$80,000 to \$99,999   | 5         | 17.9    |
| \$100,000 to \$199,999 | 9         | 32.1    |
| \$200,000 to \$499,999 | 1         | 3.6     |
| \$500,000 or more      | 1         | 3.6     |

**What is your gender?**

|        | Frequency | Percent |
|--------|-----------|---------|
| Male   | 19        | 55.9    |
| Female | 15        | 44.1    |

**Do you consider yourself to be Hispanic, Latino, or Latina?**

|     | Frequency | Percent |
|-----|-----------|---------|
| Yes | 3         | 9.4     |
| No  | 29        | 90.6    |

**With which racial group(s) do you identify?**

|                                     | Frequency | Percent |
|-------------------------------------|-----------|---------|
| American Indian or Alaska Native    | 0         | 0.0     |
| Asian                               | 3         | 10.0    |
| Black or African American           | 0         | 0.0     |
| Native Hawaiian or Pacific Islander | 1         | 3.3     |
| White                               | 26        | 86.7    |

**Rancho Corral de Tierra, the land shown on the map at the end of this questionnaire, will soon become a part of the national park lands of Golden Gate National Recreation Area. Are you familiar with this land?**

|     | Frequency | Percent |
|-----|-----------|---------|
| Yes | 9         | 27.3    |
| No  | 24        | 72.7    |

**What are the most important qualities of this area that should be protected?**

|  | Frequency | Percent |
|--|-----------|---------|
| Flora and fauna                            | 5         | 35.7    |
| Trails for hiking and biking               | 2         | 14.3    |
| Natural setting, openness, no development  | 5         | 35.7    |
| Quiet                                      | 1         | 7.1     |
| Miscellaneous                              | 0         | 0.0     |
| Everything is great, nothing in particular | 1         | 7.1     |



**What types of recreation-related opportunities do you think should be provided at this area?**

|  | Frequency | Percent |
|--|-----------|---------|
| Hiking   | 9         | 36.0    |
| Walking dogs, walking dogs off leash                         | 2         | 8.0     |
| More facilities (benches, bathrooms, picnic tables, parking) | 4         | 16.0    |
| Nothing, don't know, everything is fine                      | 2         | 8.0     |
| Biking   | 3         | 12.0    |
| More signage   | 1         | 4.0     |
| Horseback riding   | 0         | 0.0     |
| Bird watching, fishing, wildlife viewing                     | 3         | 12.0    |
| Camping  | 0         | 0.0     |
| Miscellaneous  | 0         | 0.0     |
| Exercise   | 1         | 4.0     |
| Natural, views, scenery                                      | 0         | 0.0     |

**Are there any additional comments or concerns you have about the park you are visiting today?**

|   | Frequency | Percent |
|---|-----------|---------|
| More facilities   | 0         | 0.0     |
| Nothing, everything is great                              | 14        | 66.7    |
| More maintenance, cleaning                                | 0         | 0.0     |
| Habitat restoration                                       | 0         | 0.0     |
| Allow dogs off leash, remain dog friendly                 | 0         | 0.0     |
| No development, keep natural                              | 2         | 9.5     |
| More signage  | 0         | 0.0     |
| Great trails, nice trails                                 | 0         | 0.0     |
| Miscellaneous   | 4         | 19.0    |
| More access   | 1         | 4.8     |
| Dog problems: off leash, owners not picking up after pets | 0         | 0.0     |

## Mori Point Data Tables

**Have you visited this park before?**

|     | Frequency | Percent |
|-----|-----------|---------|
| Yes | 71        | 98.6    |
| No  | 1         | 1.4     |

**In the last 12 months, approximately how many times have you visited this park?**

|     | Frequency | Percent |
|-----|-----------|---------|
| 1   | 4         | 5.9     |
| 2   | 3         | 4.4     |
| 3   | 1         | 1.5     |
| 4   | 2         | 2.9     |
| 6   | 5         | 7.4     |
| 8   | 2         | 2.9     |
| 10  | 1         | 1.5     |
| 12  | 1         | 1.5     |
| 15  | 3         | 4.4     |
| 20  | 1         | 1.5     |
| 24  | 2         | 2.9     |
| 25  | 1         | 1.5     |
| 40  | 3         | 4.4     |
| 45  | 1         | 1.5     |
| 48  | 1         | 1.5     |
| 50  | 3         | 4.4     |
| 52  | 1         | 1.5     |
| 60  | 1         | 1.5     |
| 80  | 1         | 1.5     |
| 100 | 7         | 10.3    |
| 105 | 1         | 1.5     |
| 150 | 4         | 5.9     |
| 180 | 1         | 1.5     |
| 200 | 7         | 10.3    |
| 250 | 1         | 1.5     |
| 300 | 3         | 4.4     |
| 320 | 1         | 1.5     |
| 360 | 1         | 1.5     |
| 365 | 5         | 7.4     |

Mean = 109; Median = 51

**Approximately how long did you use this park today?**

| Minutes | Frequency | Percent |
|---------|-----------|---------|
| 15      | 1         | 1.4     |
| 20      | 1         | 1.4     |
| 25      | 1         | 1.4     |
| 30      | 11        | 15.5    |
| 35      | 1         | 1.4     |
| 40      | 1         | 1.4     |
| 45      | 4         | 5.6     |
| 50      | 1         | 1.4     |
| 60      | 25        | 35.2    |
| 75      | 1         | 1.4     |
| 90      | 14        | 19.7    |
| 105     | 1         | 1.4     |
| 120     | 8         | 11.3    |
| 150     | 1         | 1.4     |

Mean = 66.8 minutes; Median = 60.0 minutes

**How many people are in your group today?**

|   | Frequency | Percent |
|---|-----------|---------|
| 1 | 35        | 48.6    |
| 2 | 29        | 40.3    |
| 3 | 3         | 4.2     |
| 4 | 3         | 4.2     |
| 5 | 2         | 2.8     |

Mean = 1.7; Median = 2.0

**How did you get to the park today?**

|         | Frequency | Percent |
|---------|-----------|---------|
| Walked  | 20        | 27.4    |
| Car     | 44        | 60.3    |
| Bicycle | 7         | 9.6     |
| Other   | 2         | 2.7     |

**Please specify other**

|                | Frequency | Percent |
|----------------|-----------|---------|
| sometimes bike | 1         | 50.0    |
| walked and car | 1         | 50.0    |



**Please indicate the activities that you participated in today at this park.**

|                           | Frequency | Percent |
|---------------------------|-----------|---------|
| Hiking/walking            | 38        | 52.8    |
| Biking                    | 8         | 11.1    |
| Running/jogging           | 9         | 12.5    |
| Dog walking               | 20        | 27.8    |
| Wildlife viewing          | 27        | 37.5    |
| Bird watching             | 21        | 29.2    |
| Being with family/friends | 20        | 27.8    |
| Observing scenery/views   | 30        | 41.7    |
| Beach activities          | 11        | 15.3    |
| Picnicking                | 7         | 9.7     |
| Fishing                   | 7         | 9.7     |
| Surfing/boarding          | 7         | 9.7     |
| Other                     | 6         | 8.3     |

**Please specify other**

|                    | Frequency | Percent |
|--------------------|-----------|---------|
| Collect floats     | 1         | 16.7    |
| I rescue cats      | 1         | 16.7    |
| Looking at flowers | 1         | 16.7    |
| Made a cairn       | 1         | 16.7    |
| Meditation         | 1         | 16.7    |
| Quiet time!        | 1         | 16.7    |

**Please indicate how important each activity was to your visit.**

|                           | Not at all<br>important<br>(1) | Somewhat<br>important<br>(2) | Important<br>(3) | Very<br>Important<br>(4) | Mean |
|---------------------------|--------------------------------|------------------------------|------------------|--------------------------|------|
| Hiking/walking            | 3.1                            | 1.5                          | 7.7              | 87.7                     | 3.80 |
| Biking                    | 19.4                           | 12.9                         | 19.4             | 48.4                     | 2.97 |
| Running/jogging           | 16.1                           | 25.8                         | 25.8             | 32.3                     | 2.74 |
| Dog walking               | 11.1                           | 4.4                          | 13.3             | 71.1                     | 3.44 |
| Wildlife viewing          | 2.0                            | 2.0                          | 22.4             | 73.5                     | 3.67 |
| Bird watching             | 2.1                            | 4.3                          | 27.7             | 66.0                     | 3.57 |
| Being with family/friends | 0.0                            | 9.3                          | 25.6             | 65.1                     | 3.56 |
| Observing scenery/views   | 0.0                            | 3.7                          | 13.0             | 83.3                     | 3.80 |
| Beach activities          | 8.8                            | 8.8                          | 41.2             | 41.2                     | 3.15 |
| Picnicking                | 16.7                           | 26.7                         | 26.7             | 30.0                     | 2.70 |
| Fishing                   | 38.5                           | 30.8                         | 19.2             | 11.5                     | 2.04 |
| Surfing/boarding          | 37.0                           | 18.5                         | 22.2             | 22.2                     | 2.30 |
| Other                     | 28.6                           | 14.3                         | 14.3             | 42.9                     | 2.71 |

**What did you enjoy most about your trip today?**

|   | Frequency | Percent |
|---|-----------|---------|
| Beauty/scenery/views                              | 35        | 27.1    |
| Access/close to home                              | 1         | 0.8     |
| Being outside/in nature/natural setting/fresh air | 18        | 14.0    |
| Wildlife/birds/plants                             | 17        | 13.2    |
| Trails/number of trails/maintenance of trails     | 13        | 10.1    |
| Weather   | 12        | 9.3     |
| Miscellaneous                                     | 4         | 3.1     |
| Enjoyed other people/family/friends               | 5         | 3.9     |
| Quiet/peaceful/serene                             | 11        | 8.5     |
| Having my dog/seeing other dogs                   | 8         | 6.2     |
| Facilities  | 0         | 0.0     |
| Biking  | 3         | 2.3     |
| Everything was great/nothing in particular        | 0         | 0.0     |
| Challenge/accomplishment                          | 0         | 0.0     |
| Exercise/doing something healthy                  | 1         | 0.8     |
| Not crowded                                       | 1         | 0.8     |

**What did you enjoy least about your trip today?**

|   | Frequency | Percent |
|---|-----------|---------|
| Dog waste and dogs off leash                      | 11        | 17.2    |
| Dead animals                                      | 4         | 6.3     |
| Weather   | 3         | 4.7     |
| Garbage and litter                                | 9         | 14.1    |
| Nothing, everything was great                     | 24        | 37.5    |
| Trails (not enough, not maintained, too steep)    | 4         | 6.3     |
| Having to leash dog                               | 3         | 4.7     |
| Miscellaneous                                     | 3         | 4.7     |
| People (loud, rude)                               | 1         | 1.6     |
| Lack of easy access for bikes                     | 0         | 0.0     |
| Bikes traveling too fast                          | 0         | 0.0     |
| Over-developed/fear of being over developed       | 1         | 1.6     |
| Not enough facilities (bathrooms, water, parking) | 0         | 0.0     |
| Not enough ranger presence, need more patrols     | 1         | 1.6     |

**What makes this park special to you?**

|   | Frequency | Percent |
|---|-----------|---------|
| Access, close to home/San Francisco             | 32        | 24.6    |
| Beauty, great views                             | 21        | 16.2    |
| Not crowded                                     | 3         | 2.3     |
| Flora and fauna                                 | 16        | 12.3    |
| Quiet, serene                                   | 1         | 0.8     |
| Nice trails, variety of trails                  | 14        | 10.8    |
| Good for dogs                                   | 5         | 3.8     |
| Exercise  | 0         | 0.0     |
| Being in nature, near the beach, near the ocean | 24        | 18.5    |
| Nostalgia, years of visiting, tradition         | 5         | 3.8     |
| Miscellaneous                                   | 8         | 6.2     |
| Challenge of trails                             | 0         | 0.0     |
| Well maintained (facilities and trails)         | 1         | 0.8     |
| Everything is good, nothing in particular       | 0         | 0.0     |

**If you could ask park managers to improve some things about management of this park, what would you ask them to do?**

|  | Frequency | Percent |
|--|-----------|---------|
| Bathroom (more and cleaner)                          | 4         | 6.1     |
| Trail maintenance, clear vegetation from trail       | 11        | 16.7    |
| More facilities (water, garbage cans, picnic tables) | 6         | 9.1     |
| Enforce dog leash rule and picking up after dogs     | 7         | 10.6    |
| Remove dog leash rule                                | 2         | 3.0     |
| More trails  | 1         | 1.5     |
| Nothing  | 13        | 19.7    |
| Easier bike access                                   | 1         | 1.5     |
| More signage/maps with distance signs                | 5         | 7.6     |
| Habitat restoration                                  | 8         | 12.1    |
| Miscellaneous  | 4         | 6.1     |
| Control bikes  | 0         | 0.0     |
| Eliminate/clean up litter                            | 1         | 1.5     |
| Increase security                                    | 2         | 3.0     |
| More access to adjacent sites                        | 1         | 1.5     |

**What new recreation opportunities would you like to see at this park?**

|  | Frequency | Percent |
|--|-----------|---------|
| More facilities: benches, picnic tables, launches, bathrooms | 4         | 7.3     |
| More signage, information/interpretation, maps               | 2         | 3.6     |
| Keep the same, don't change                                  | 32        | 58.2    |
| Keep the area natural  | 5         | 9.1     |
| More trails, better trail maintenance                        | 3         | 5.5     |
| Biking   | 1         | 1.8     |
| Keep dogs, allow off leash                                   | 2         | 3.6     |
| Miscellaneous  | 3         | 5.5     |
| More access  | 3         | 5.5     |
| Camping  | 0         | 0.0     |
| Boating  | 0         | 0.0     |
| Fishing  | 0         | 0.0     |
| Prohibit mountain bikes                                      | 0         | 0.0     |

**Do you know the name of the agency/organization that manages this park?**

|     | Frequency | Percent |
|-----|-----------|---------|
| Yes | 44        | 64.7    |
| No  | 24        | 35.3    |



**What is the name of the agency/organization that manages this park?**

|   | Frequency | Percent |
|---|-----------|---------|
| SF Golden Gate Parks                                    | 1         | 1.4     |
| Coastal Conservation? G.G. Nat. Rec. area               | 1         | 1.4     |
| GG Nat. Reg. Assoc.                                     | 1         | 1.4     |
| GGNP  | 1         | 1.4     |
| GGNR  | 1         | 1.4     |
| GGNRA   | 19        | 26.4    |
| GGNRA, San Mateo County Water                           | 1         | 1.4     |
| GGNRC   | 1         | 1.4     |
| GGNRS   | 1         | 1.4     |
| golden gate national park                               | 1         | 1.4     |
| Golden Gate National Park Cons.                         | 1         | 1.4     |
| golden gate national park service                       | 1         | 1.4     |
| golden gate national parks                              | 1         | 1.4     |
| Golden Gate National Recreational Agency                | 1         | 1.4     |
| Golden Gate Natural Reserve                             | 1         | 1.4     |
| Golden Gate Parks                                       | 1         | 1.4     |
| national parks and recreation/ golden gate national rec | 1         | 1.4     |
| national parks cons., I think                           | 1         | 1.4     |
| NPS   | 2         | 2.8     |
| NPS and Mori Pt Land trust                              | 1         | 1.4     |
| NPS/GGNPS/Presidio trust                                | 1         | 1.4     |
| NRGA  | 1         | 1.4     |
| open space  | 1         | 1.4     |
| SF  | 1         | 1.4     |
| Trails Forever  | 1         | 1.4     |

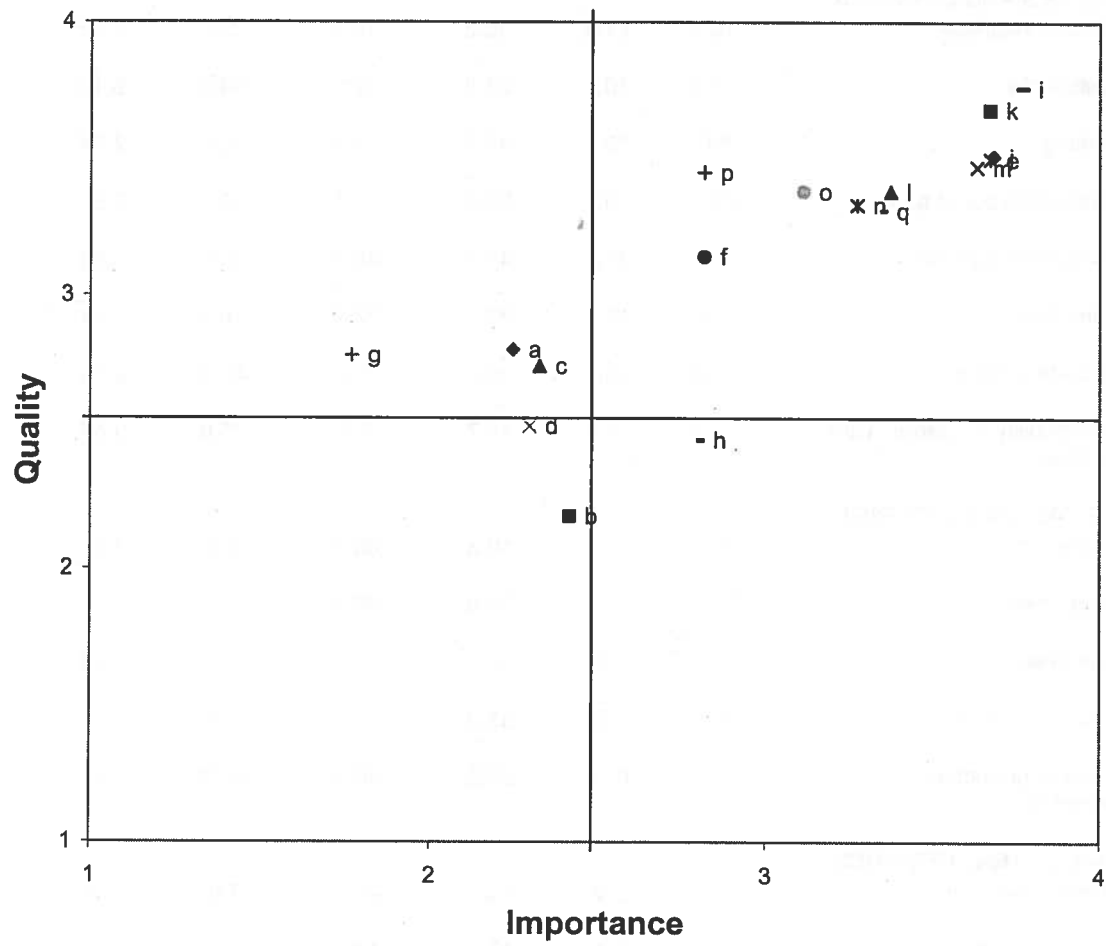
**Please rate how important each item is for this park.**

|   | Not at all<br>Important<br>(1) | Somewhat<br>Important<br>(2) | Important<br>(3) | Very<br>Important<br>(4) | Mean |
|---|--------------------------------|------------------------------|------------------|--------------------------|------|
| <b>FACILITIES AND SERVICES</b>                |                                |                              |                  |                          |      |
| a. Direction/signage                          | 30.8                           | 27.7                         | 27.7             | 13.8                     | 2.25 |
| b. Restrooms                                  | 28.1                           | 26.6                         | 20.3             | 25.0                     | 2.42 |
| c. Parking                                    | 28.8                           | 25.8                         | 28.8             | 16.7                     | 2.33 |
| d. Information about park                     | 18.0                           | 44.3                         | 27.9             | 9.8                      | 2.30 |
| e. Hiking/walking trails                      | 1.5                            | 0.0                          | 28.4             | 70.1                     | 3.67 |
| f. Biking trails                              | 14.5                           | 21.0                         | 32.3             | 32.3                     | 2.82 |
| g. Equestrian trails                          | 55.4                           | 23.2                         | 10.7             | 10.7                     | 1.77 |
| h. Accessibility for people with disabilities | 10.7                           | 21.4                         | 44.6             | 23.2                     | 2.80 |
| <b>PHYSICAL CHARACTERISTICS</b>               |                                |                              |                  |                          |      |
| i. Beauty                                     | 0.0                            | 1.6                          | 20.3             | 78.1                     | 3.77 |
| j. Cleanliness                                | 0.0                            | 1.6                          | 28.6             | 69.8                     | 3.68 |
| k. Quietness                                  | 1.6                            | 1.6                          | 25.4             | 71.4                     | 3.67 |
| l. Level of development                       | 7.0                            | 10.5                         | 21.1             | 61.4                     | 3.37 |
| m. Level of protection/ preservation          | 1.6                            | 4.8                          | 22.6             | 71.0                     | 3.63 |
| <b>SOCIAL CHARACTERISTICS</b>                 |                                |                              |                  |                          |      |
| n. Level of use                               | 0.0                            | 11.1                         | 50.8             | 38.1                     | 3.27 |
| o. Friendliness of visitors                   | 7.9                            | 14.3                         | 36.5             | 41.3                     | 3.11 |
| p. Friendliness/helpfulness of staff          | 16.1                           | 16.1                         | 37.1             | 30.6                     | 2.82 |
| q. Safety                                     | 3.2                            | 9.7                          | 37.1             | 50.0                     | 3.34 |

Please rate the quality of each item is for this park.

|   | Poor<br>(1) | Fair<br>(2) | Good<br>(3) | Excellent<br>(4) | Don't<br>Know | Mean |
|---|-------------|-------------|-------------|------------------|---------------|------|
| <b>FACILITIES AND SERVICES</b>                |             |             |             |                  |               |      |
| a. Direction/signage                          | 16.1        | 27.4        | 32.3        | 16.1             | 8.1           | 2.80 |
| b. Restrooms                                  | 43.6        | 10.9        | 21.8        | 9.1              | 14.5          | 2.19 |
| c. Parking                                    | 6.6         | 19.7        | 45.9        | 21.3             | 6.6           | 2.74 |
| d. Information about park                     | 24.1        | 20.7        | 32.8        | 12.1             | 10.3          | 2.52 |
| e. Hiking/walking trails                      | 1.7         | 6.7         | 41.7        | 48.3             | 1.7           | 3.50 |
| f. Biking trails                              | 7.4         | 16.7        | 37.0        | 22.2             | 16.7          | 3.14 |
| g. Equestrian trails                          | 15.2        | 15.2        | 19.6        | 8.7              | 41.3          | 2.78 |
| h. Accessibility for people with disabilities | 33.3        | 18.8        | 16.7        | 6.3              | 25.0          | 2.47 |
| <b>PHYSICAL CHARACTERISTICS</b>               |             |             |             |                  |               |      |
| i. Beauty                                     | 0.0         | 3.5         | 10.5        | 80.7             | 5.3           | 3.76 |
| j. Cleanliness                                | 5.3         | 12.3        | 36.8        | 45.6             | 0.0           | 3.51 |
| k. Quietness                                  | 0.0         | 1.8         | 25.5        | 70.9             | 1.8           | 3.68 |
| l. Level of development                       | 2.0         | 7.8         | 33.3        | 51.0             | 5.9           | 3.38 |
| m. Level of protection/<br>preservation       | 1.8         | 12.5        | 28.6        | 46.4             | 10.7          | 3.47 |
| <b>SOCIAL CHARACTERISTICS</b>                 |             |             |             |                  |               |      |
| n. Level of use                               | 0.0         | 7.0         | 40.4        | 45.6             | 7.0           | 3.33 |
| o. Friendliness of visitors                   | 1.8         | 5.3         | 40.4        | 49.1             | 3.5           | 3.38 |
| p. Friendliness/helpfulness of staff          | 3.6         | 7.1         | 19.6        | 39.3             | 30.4          | 3.45 |
| q. Safety                                     | 0.0         | 14.3        | 35.7        | 39.3             | 10.7          | 3.31 |

# Mori Point



Please indicate the degree to which you think the following issues are problems at this park.

|  | Not a<br>Problem<br>(1) | Small<br>Problem<br>(2) | Big<br>Problem<br>(3) | Don't<br>Know | Mean |
|--|-------------------------|-------------------------|-----------------------|---------------|------|
| <b>IMPACTS TO PARK RESOURCES</b>                 |                         |                         |                       |               |      |
| a. Dogs off leash                                | 59.4                    | 21.7                    | 13.0                  | 5.8           | 1.59 |
| b. Off-trail hiking/education                    | 49.2                    | 24.6                    | 7.7                   | 18.5          | 1.38 |
| c. Too many visitors                             | 74.6                    | 20.9                    | 1.5                   | 3.0           | 1.25 |
| d. Lack of information/education about resources | 50.0                    | 31.3                    | 9.4                   | 9.4           | 1.53 |
| e. Off-trail impacts of bikes                    | 47.7                    | 15.4                    | 18.5                  | 18.5          | 1.53 |
| f. Spread of exotic/invasive plant species       | 24.6                    | 29.2                    | 12.3                  | 33.8          | 1.81 |
| <b>IMPACTS TO VISITOR EXPERIENCES</b>            |                         |                         |                       |               |      |
| a. Dogs off leash                                | 62.3                    | 18.8                    | 13.0                  | 5.8           | 1.53 |
| b. Lack of parking at trailhead or nearby        | 65.2                    | 27.3                    | 4.5                   | 3.0           | 1.54 |
| c. Too many visitors                             | 74.6                    | 19.4                    | 3.0                   | 3.0           | 1.24 |
| d. Not enough recreational opportunities         | 83.3                    | 12.1                    | 1.5                   | 3.0           | 1.18 |
| e. Lack of directional information               | 66.7                    | 22.7                    | 3.0                   | 7.6           | 1.38 |
| f. Lack of restrooms                             | 47.8                    | 34.3                    | 16.4                  | 1.5           | 1.66 |
| g. Use conflicts between hikers and bikers       | 68.2                    | 19.7                    | 4.5                   | 7.6           | 1.27 |
| h. Lack of connecting trails to community        | 72.7                    | 13.6                    | 3.0                   | 10.6          | 1.33 |
| i. Lack of transit to site                       | 69.2                    | 10.8                    | 3.1                   | 16.9          | 1.30 |

**How crowded did you feel in the park today?**

|                           | Frequency | Percent |
|---------------------------|-----------|---------|
| 1 Not at all crowded      | 51        | 73.9    |
| 2                         | 12        | 17.4    |
| 3                         | 4         | 5.8     |
| 4                         | 2         | 2.9     |
| 5                         | 0         | 0.0     |
| 6                         | 0         | 0.0     |
| 7                         | 0         | 0.0     |
| 8                         | 0         | 0.0     |
| 9 Extremely Crowded       | 0         | 0.0     |
| Mean = 1.38; Median = 1.0 |           |         |

**Which of the following best describes how far you live from this park?**

|   | Frequency | Percent |
|---|-----------|---------|
| Within 1/4 mile                             | 14        | 20.3    |
| Within 1/2 mile                             | 8         | 11.6    |
| Within 1 mile                               | 9         | 13.0    |
| Within 2 miles                              | 14        | 20.3    |
| More than 2 miles away, but in the Bay Area | 24        | 34.8    |

**What is your zip code?**

|       | Frequency | Percent |
|-------|-----------|---------|
| 94014 | 1         | 1.4     |
| 94015 | 6         | 8.7     |
| 94044 | 45        | 65.2    |
| 94066 | 3         | 4.3     |
| 94080 | 3         | 4.3     |
| 94085 | 1         | 1.4     |
| 94105 | 1         | 1.4     |
| 94109 | 1         | 1.4     |
| 94110 | 2         | 2.9     |
| 94112 | 2         | 2.9     |
| 94114 | 1         | 1.4     |
| 94122 | 1         | 1.4     |
| 94129 | 1         | 1.4     |
| 94502 | 1         | 1.4     |



**What is the highest level of formal schooling you have completed?**

|                                 | Frequency | Percent |
|---------------------------------|-----------|---------|
| 9th to 12th grade               | 1         | 1.5     |
| High school graduate            | 1         | 1.5     |
| Some college, no diploma        | 11        | 16.2    |
| Associate degree                | 8         | 11.8    |
| Bachelors degree                | 22        | 32.4    |
| Graduate or professional degree | 25        | 36.8    |

**What is your employment status?**

|                     | Frequency | Percent |
|---------------------|-----------|---------|
| Employed full-time  | 48        | 70.6    |
| Employed part-time  | 2         | 2.9     |
| Full time student   | 1         | 1.5     |
| Part time student   | 1         | 1.5     |
| Homemaker/caregiver | 1         | 1.5     |
| Unemployed          | 1         | 1.5     |
| Retired             | 10        | 14.7    |
| Other               | 4         | 5.9     |

**Other please specify**

|                 | Frequency | Percent |
|-----------------|-----------|---------|
| Business owner  | 1         | 25.0    |
| House painter   | 1         | 25.0    |
| Retail Managers | 1         | 25.0    |
| Self employed   | 1         | 25.0    |

**Age**

|             | Frequency | Percent |
|-------------|-----------|---------|
| Under 20    | 0         | 0.0     |
| 20 to 29    | 2         | 3.0     |
| 30 to 39    | 11        | 16.7    |
| 40 to 49    | 20        | 30.3    |
| 50 to 59    | 23        | 34.8    |
| 60 to 69    | 6         | 9.1     |
| 70 to 79    | 3         | 4.5     |
| 80 and over | 1         | 1.5     |

Mean = 50.0 ; Median = 50.0

**Which of the following categories best describes your total annual household income for the last calendar year?**

|                        | Frequency | Percent |
|------------------------|-----------|---------|
| Less than \$20,000     | 2         | 3.1     |
| \$20,000 to \$39,999   | 11        | 17.2    |
| \$40,000 to \$59,999   | 8         | 12.5    |
| \$60,000 to \$79,999   | 6         | 9.4     |
| \$80,000 to \$99,999   | 11        | 17.2    |
| \$100,000 to \$199,999 | 23        | 35.9    |
| \$200,000 to \$499,999 | 2         | 3.1     |
| \$500,000 or more      | 1         | 1.6     |

**What is your gender?**

|        | Frequency | Percent |
|--------|-----------|---------|
| Male   | 34        | 51.5    |
| Female | 32        | 48.5    |

**Do you consider yourself to be Hispanic, Latino, or Latina?**

|     | Frequency | Percent |
|-----|-----------|---------|
| Yes | 4         | 6.0     |
| No  | 63        | 94.0    |

**With which racial group(s) do you identify?**

|                                     | Frequency | Percent |
|-------------------------------------|-----------|---------|
| American Indian or Alaska Native    | 3         | 4.4     |
| Asian                               | 4         | 5.9     |
| Black or African American           | 1         | 1.5     |
| Native Hawaiian or Pacific Islander | 1         | 1.5     |
| White                               | 59        | 86.8    |

**Rancho Corral de Tierra, the land shown on the map at the end of this questionnaire, will soon become a part of the national park lands of Golden Gate National Recreation Area. Are you familiar with this land?**

|     | Frequency | Percent |
|-----|-----------|---------|
| Yes | 21        | 33.9    |
| No  | 41        | 66.1    |



**What are the most important qualities of this area that should be protected?**

|  | Frequency | Percent |
|--|-----------|---------|
| Flora and fauna                            | 8         | 22.9    |
| Trails for hiking and biking               | 3         | 8.6     |
| Natural setting, openness, no development  | 15        | 42.9    |
| Quiet                                      | 3         | 8.6     |
| Miscellaneous                              | 3         | 8.6     |
| Everything is great, nothing in particular | 3         | 8.6     |

**What types of recreation-related opportunities do you think should be provided at this area?**

|  | Frequency | Percent |
|--|-----------|---------|
| Hiking   | 11        | 20.4    |
| Walking dogs, walking dogs off leash                         | 5         | 9.3     |
| More facilities (benches, bathrooms, picnic tables, parking) | 5         | 9.3     |
| Nothing, don't know, everything is fine                      | 15        | 27.8    |
| Biking   | 4         | 7.4     |
| More signage   | 1         | 1.9     |
| Horseback riding   | 4         | 7.4     |
| Bird watching, fishing, wildlife viewing                     | 3         | 5.6     |
| Camping  | 0         | 0.0     |
| Miscellaneous  | 2         | 3.7     |
| Exercise   | 2         | 3.7     |
| Natural, views, scenery                                      | 2         | 3.7     |

**Are there any additional comments or concerns you have about the park you are visiting today?**

|   | Frequency | Percent |
|---|-----------|---------|
| More facilities   | 4         | 7.8     |
| Nothing, everything is great                              | 22        | 43.1    |
| More maintenance, cleaning                                | 2         | 3.9     |
| Habitat restoration                                       | 0         | 0.0     |
| Allow dogs off leash, remain dog friendly                 | 4         | 7.8     |
| No development, keep natural                              | 7         | 13.7    |
| More signage  | 1         | 2.0     |
| Great trails, nice trails                                 | 1         | 2.0     |
| Miscellaneous   | 6         | 11.8    |
| More access   | 2         | 3.9     |
| Dog problems: off leash, owners not picking up after pets | 2         | 3.9     |

## Phleger Estate Data Tables

**Have you visited this park before?**

|     | Frequency | Percent |
|-----|-----------|---------|
| Yes | 12        | 85.7    |
| No  | 2         | 14.3    |

**In the last 12 months, approximately how many times have you visited this park?**

|     | Frequency | Percent |
|-----|-----------|---------|
| 0   | 1         | 8.3     |
| 1   | 1         | 8.3     |
| 2   | 1         | 8.3     |
| 4   | 1         | 8.3     |
| 5   | 1         | 8.3     |
| 10  | 1         | 8.3     |
| 15  | 1         | 8.3     |
| 24  | 1         | 8.3     |
| 25  | 1         | 8.3     |
| 50  | 1         | 8.3     |
| 75  | 1         | 8.3     |
| 100 | 1         | 8.3     |

Mean =25.9; Median = 12.5.0

**Approximately how long did you use this park today?**

| Minutes | Frequency | Percent |
|---------|-----------|---------|
| 3       | 1         | 8.3     |
| 30      | 1         | 8.3     |
| 45      | 1         | 8.3     |
| 90      | 1         | 8.3     |
| 120     | 7         | 58.3    |
| 240     | 1         | 8.3     |

Mean = 104.0 minutes; Median = 120.0 minutes

**How many people are in your group today?**

|    | Frequency | Percent |
|----|-----------|---------|
| 1  | 8         | 57.1    |
| 2  | 2         | 14.3    |
| 3  | 2         | 14.3    |
| 8  | 1         | 7.1     |
| 10 | 1         | 7.1     |

Mean = 2.6; Median = 1.0



**How did you get to the park today?**

|       | Frequency | Percent |
|-------|-----------|---------|
| Car   | 12        | 85.7    |
| Other | 2         | 14.3    |

**Please specify other:**

|  | Frequency | Percent |
|--|-----------|---------|
| Car and walked-Parked part of the way to entrance on nearby street | 1         | 6.3     |
| Horse  | 1         | 6.3     |

**Please indicate the activities that you participated in today at this park.**

|                           | Frequency | Percent |
|---------------------------|-----------|---------|
| Hiking/walking            | 8         | 50.0    |
| Biking                    | 0         | 0.0     |
| Running/jogging           | 2         | 12.5    |
| Dog walking               | 0         | 0.0     |
| Wildlife viewing          | 5         | 31.3    |
| Bird watching             | 2         | 12.5    |
| Being with family/friends | 2         | 12.5    |
| Observing scenery/views   | 7         | 43.8    |
| Beach activities          | 0         | 0.0     |
| Picnicking                | 2         | 12.5    |
| Fishing                   | 0         | 0.0     |
| Surfing/boarding          | 0         | 0.0     |
| Other                     | 0         | 0.0     |

**Please indicate how important each activity was to your visit.**

|                           | Not at all<br>important<br>(1) | Somewhat<br>important<br>(2) | Important<br>(3) | Very<br>Important<br>(4) | Mean |
|---------------------------|--------------------------------|------------------------------|------------------|--------------------------|------|
| Hiking/walking            | 0.0                            | 0.0                          | 0.0              | 100.0                    | 4.00 |
| Biking                    | 75.0                           | 0.0                          | 25.0             | 0.0                      | 1.50 |
| Running/jogging           | 28.6                           | 14.3                         | 0.0              | 57.1                     | 2.86 |
| Dog walking               | 50.0                           | 50.0                         | 0.0              | 0.0                      | 1.50 |
| Wildlife viewing          | 9.1                            | 27.3                         | 0.0              | 63.6                     | 3.18 |
| Bird watching             | 12.5                           | 12.5                         | 0.0              | 75.0                     | 3.38 |
| Being with family/friends | 0.0                            | 0.0                          | 16.7             | 83.3                     | 3.83 |
| Observing scenery/views   | 0.0                            | 7.1                          | 7.1              | 85.7                     | 3.79 |
| Beach activities          | 66.7                           | 0.0                          | 33.3             | 0.0                      | 1.67 |
| Picnicking                | 40.0                           | 20.0                         | 20.0             | 20.0                     | 2.20 |
| Fishing                   | 50.0                           | 50.0                         | 0.0              | 0.0                      | 1.50 |
| Surfing/boarding          | 100.0                          | 0.0                          | 0.0              | 0.0                      | 1.00 |
| Other                     | 50.0                           | 0.0                          | 0.0              | 50.0                     | 2.50 |

**What did you enjoy most about your trip today?**

|   | Frequency | Percent |
|---|-----------|---------|
| Beauty/scenery/views                              | 6         | 31.6    |
| Access/close to home                              | 0         | 0.0     |
| Being outside/in nature/natural setting/fresh air | 3         | 15.8    |
| Wildlife/birds/plants                             | 1         | 5.3     |
| Trails/number of trails/maintenance of trails     | 2         | 10.5    |
| Weather   | 3         | 15.8    |
| Miscellaneous                                     | 0         | 0.0     |
| Enjoyed other people/family/friends               | 0         | 0.0     |
| Quiet/peaceful/serene                             | 3         | 15.8    |
| Having my dog/seeing other dogs                   | 0         | 0.0     |
| Facilities  | 0         | 0.0     |
| Biking  | 0         | 0.0     |
| Everything was great/nothing in particular        | 1         | 5.3     |
| Challenge/accomplishment                          | 0         | 0.0     |
| Exercise/doing something healthy                  | 0         | 0.0     |
| Not crowded                                       | 0         | 0.0     |

**What did you enjoy least about your trip today?**

|   | Frequency | Percent |
|---|-----------|---------|
| Dog waste and dogs off leash                      | 0         | 0.0     |
| Dead animals                                      | 0         | 0.0     |
| Weather   | 1         | 8.3     |
| Garbage and litter                                | 0         | 0.0     |
| Nothing, everything was great                     | 3         | 25.0    |
| Trails (not enough, not maintained, too steep)    | 2         | 16.7    |
| Having to leash dog                               | 0         | 0.0     |
| Miscellaneous                                     | 6         | 50.0    |
| People (loud, rude)                               | 0         | 0.0     |
| Lack of easy access for bikes                     | 0         | 0.0     |
| Bikes traveling too fast                          | 0         | 0.0     |
| Over-developed/fear of being over developed       | 0         | 0.0     |
| Not enough facilities (bathrooms, water, parking) | 0         | 0.0     |
| Not enough ranger presence, need more patrols     | 0         | 0.0     |

**What makes this park special to you?**

|   | Frequency | Percent |
|---|-----------|---------|
| Access, close to home/San Francisco             | 4         | 20.0    |
| Beauty, great views                             | 0         | 0.0     |
| Not crowded                                     | 2         | 10.0    |
| Flora and fauna                                 | 0         | 0.0     |
| Quiet, serene                                   | 1         | 5.0     |
| Nice trails, variety of trails                  | 3         | 15.0    |
| Good for dogs                                   | 0         | 0.0     |
| Exercise  | 1         | 5.0     |
| Being in nature, near the beach, near the ocean | 8         | 40.0    |
| Nostalgia, years of visiting, tradition         | 0         | 0.0     |
| Miscellaneous                                   | 1         | 5.0     |
| Challenge of trails                             | 0         | 0.0     |
| Well maintained (facilities and trails)         | 0         | 0.0     |
| Everything is good, nothing in particular       | 0         | 0.0     |

**If you could ask park managers to improve some things about management of this park, what would you ask them to do?**

|  | Frequency | Percent |
|--|-----------|---------|
| Bathroom (more and cleaner)                          | 1         | 8.3     |
| Trail maintenance, clear vegetation from trail       | 3         | 25.0    |
| More facilities (water, garbage cans, picnic tables) | 2         | 16.7    |
| Enforce dog leash rule and picking up after dogs     | 0         | 0.0     |
| Remove dog leash rule                                | 0         | 0.0     |
| More trails  | 1         | 8.3     |
| Nothing  | 3         | 25.0    |
| Easier bike access                                   | 0         | 0.0     |
| More signage/maps with distance signs                | 0         | 0.0     |
| Habitat restoration                                  | 1         | 8.3     |
| Miscellaneous  | 1         | 8.3     |
| Control bikes  | 0         | 0.0     |
| Eliminate/clean up litter                            | 0         | 0.0     |
| Increase security                                    | 0         | 0.0     |
| More access to adjacent sites                        | 0         | 0.0     |

**What new recreation opportunities would you like to see at this park?**

|  | Frequency | Percent |
|--|-----------|---------|
| More facilities: benches, picnic tables, launches, bathrooms | 0         | 0.0     |
| More signage, information/interpretation, maps               | 0         | 0.0     |
| Keep the same, don't change                                  | 8         | 80.0    |
| Keep the area natural  | 0         | 0.0     |
| More trails, better trail maintenance                        | 0         | 0.0     |
| Biking   | 0         | 0.0     |
| Keep dogs, allow off leash                                   | 0         | 0.0     |
| Miscellaneous  | 1         | 10.0    |
| More access  | 0         | 0.0     |
| Camping  | 0         | 0.0     |
| Boating  | 0         | 0.0     |
| Fishing  | 0         | 0.0     |
| Prohibit mountain bikes                                      | 1         | 10.0    |



**Do you know the name of the agency/organization that manages this park?**

|     | Frequency | Percent |
|-----|-----------|---------|
| Yes | 12        | 80.0    |
| No  | 3         | 20.0    |

**What is the name of the agency/organization that manages this park?**

|  | Frequency | Percent |
|--|-----------|---------|
| GGNRA- part of Phleger estate          | 1         | 8.3     |
| GGNRA                                  | 5         | 41.7    |
| Golden Gate National Recreation Agency | 1         | 8.3     |
| National Park Service                  | 1         | 8.3     |
| NPS                                    | 1         | 8.3     |
| Open Space                             | 1         | 8.3     |
| San Mateo County                       | 1         | 8.3     |
| USPS                                   | 1         | 8.3     |

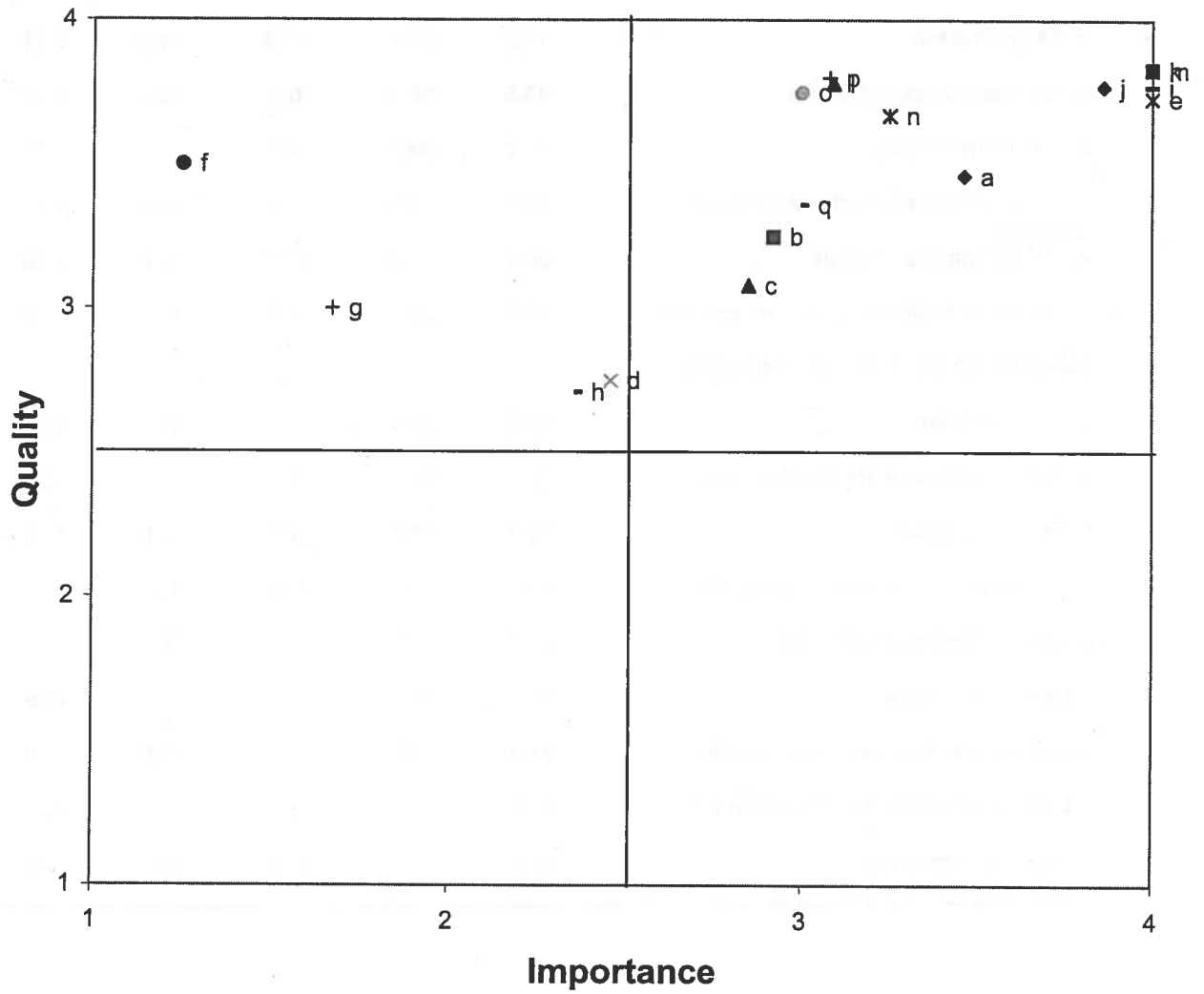
**Please rate how important each item is for this park.**

|   | Not at all<br>Important<br>(1) | Somewhat<br>Important<br>(2) | Important<br>(3) | Very<br>Important<br>(4) | Mean |
|---|--------------------------------|------------------------------|------------------|--------------------------|------|
| <b>FACILITIES AND SERVICES</b>                |                                |                              |                  |                          |      |
| a. Direction/signage                          | 0.0                            | 15.4                         | 23.1             | 61.5                     | 3.46 |
| b. Restrooms                                  | 15.4                           | 15.4                         | 30.8             | 38.5                     | 2.92 |
| c. Parking                                    | 15.4                           | 15.4                         | 38.5             | 30.8                     | 2.85 |
| d. Information about park                     | 15.4                           | 30.8                         | 46.2             | 7.7                      | 2.46 |
| e. Hiking/walking trails                      | 0.0                            | 0.0                          | 0.0              | 100.0                    | 4.00 |
| f. Biking trails                              | 75.0                           | 25.0                         | 0.0              | 0.0                      | 1.25 |
| g. Equestrian trails                          | 41.7                           | 50.0                         | 8.3              | 0.0                      | 1.67 |
| h. Accessibility for people with disabilities | 18.2                           | 36.4                         | 36.4             | 9.1                      | 2.36 |
| <b>PHYSICAL CHARACTERISTICS</b>               |                                |                              |                  |                          |      |
| i. Beauty                                     | 0.0                            | 0.0                          | 0.0              | 100.0                    | 4.00 |
| j. Cleanliness                                | 0.0                            | 0.0                          | 14.3             | 85.7                     | 3.86 |
| k. Quietness                                  | 0.0                            | 0.0                          | 0.0              | 100.0                    | 4.00 |
| l. Level of development                       | 18.2                           | 9.1                          | 18.2             | 54.5                     | 3.09 |
| m. Level of protection/ preservation          | 0.0                            | 0.0                          | 0.0              | 100.0                    | 4.00 |
| <b>SOCIAL CHARACTERISTICS</b>                 |                                |                              |                  |                          |      |
| n. Level of use                               | 0.0                            | 16.7                         | 41.7             | 41.7                     | 3.25 |
| o. Friendliness of visitors                   | 0.0                            | 36.4                         | 27.3             | 36.4                     | 3.00 |
| p. Friendliness/helpfulness of staff          | 8.3                            | 0.0                          | 66.7             | 25.0                     | 3.08 |
| q. Safety                                     | 8.3                            | 8.3                          | 58.3             | 25.0                     | 3.00 |

Please rate the quality of each item is for this park.

|   | Poor<br>(1) | Fair<br>(2) | Good<br>(3) | Excellent<br>(4) | Don't<br>Know | Mean |
|---|-------------|-------------|-------------|------------------|---------------|------|
| <b>FACILITIES AND SERVICES</b>                |             |             |             |                  |               |      |
| a. Direction/signage                          | 0.0         | 0.0         | 53.8        | 46.2             | 0.0           | 3.46 |
| b. Restrooms                                  | 0.0         | 8.3         | 33.3        | 25.0             | 33.3          | 3.25 |
| c. Parking                                    | 7.1         | 14.3        | 28.6        | 35.7             | 14.3          | 3.08 |
| d. Information about park                     | 8.3         | 33.3        | 33.3        | 25.0             | 0.0           | 2.75 |
| e. Hiking/walking trails                      | 0.0         | 8.3         | 8.3         | 75.0             | 8.3           | 3.73 |
| f. Biking trails                              | 0.0         | 0.0         | 25.0        | 25.0             | 50.0          | 3.50 |
| g. Equestrian trails                          | 0.0         | 9.1         | 36.4        | 9.1              | 45.5          | 3.00 |
| h. Accessibility for people with disabilities | 0.0         | 23.1        | 23.1        | 7.7              | 46.2          | 2.71 |
| <b>PHYSICAL CHARACTERISTICS</b>               |             |             |             |                  |               |      |
| i. Beauty                                     | 0.0         | 7.1         | 7.1         | 78.6             | 7.1           | 3.77 |
| j. Cleanliness                                | 0.0         | 0.0         | 21.4        | 71.4             | 7.1           | 3.77 |
| k. Quietness                                  | 0.0         | 0.0         | 15.4        | 76.9             | 7.7           | 3.83 |
| l. Level of development                       | 0.0         | 0.0         | 16.7        | 58.3             | 25.0          | 3.78 |
| m. Level of protection/preservation           | 0.0         | 0.0         | 15.4        | 76.9             | 7.7           | 3.83 |
| <b>SOCIAL CHARACTERISTICS</b>                 |             |             |             |                  |               |      |
| n. Level of use                               | 0.0         | 0.0         | 30.8        | 61.5             | 7.7           | 3.67 |
| o. Friendliness of visitors                   | 0.0         | 0.0         | 25.0        | 75.0             | 0.0           | 3.75 |
| p. Friendliness/helpfulness of staff          | 0.0         | 0.0         | 15.4        | 61.5             | 23.1          | 3.80 |
| q. Safety                                     | 0.0         | 7.7         | 38.5        | 38.5             | 15.4          | 3.36 |

# Phleger Estate



**Please indicate the degree to which you think the following issues are problems at this park.**

|  | Not a<br>Problem<br>(1) | Small<br>Problem<br>(2) | Big<br>Problem<br>(3) | Don't<br>Know | Mean |
|--|-------------------------|-------------------------|-----------------------|---------------|------|
| <b>IMPACTS TO PARK RESOURCES</b>                 |                         |                         |                       |               |      |
| a. Dogs off leash                                | 18.2                    | 36.4                    | 27.3                  | 18.2          | 2.11 |
| b. Off-trail hiking/education                    | 45.5                    | 36.4                    | 0.0                   | 18.2          | 1.44 |
| c. Too many visitors                             | 66.7                    | 33.3                    | 0.0                   | 0.0           | 1.33 |
| d. Lack of information/education about resources | 50.0                    | 33.3                    | 0.0                   | 16.7          | 1.40 |
| e. Off-trail impacts of bikes                    | 36.4                    | 27.3                    | 27.3                  | 9.1           | 1.90 |
| f. Spread of exotic/invasive plant species       | 16.7                    | 33.3                    | 8.3                   | 41.7          | 1.86 |
| <b>IMPACTS TO VISITOR EXPERIENCES</b>            |                         |                         |                       |               |      |
| a. Dogs off leash                                | 45.5                    | 36.4                    | 0.0                   | 18.2          | 1.44 |
| b. Lack of parking at trailhead or nearby        | 72.7                    | 18.2                    | 9.1                   | 0.0           | 1.36 |
| c. Too many visitors                             | 72.7                    | 18.2                    | 0.0                   | 9.1           | 1.20 |
| d. Not enough recreational opportunities         | 100.0                   | 0.0                     | 0.0                   | 0.0           | 1.00 |
| e. Lack of directional information               | 66.7                    | 33.3                    | 0.0                   | 0.0           | 1.33 |
| f. Lack of restrooms                             | 90.9                    | 9.1                     | 0.0                   | 0.0           | 1.09 |
| g. Use conflicts between hikers and bikers       | 75.0                    | 0.0                     | 0.0                   | 25.0          | 1.00 |
| h. Lack of connecting trails to community        | 81.8                    | 0.0                     | 9.1                   | 9.1           | 1.20 |
| i. Lack of transit to site                       | 50.0                    | 25.0                    | 0.0                   | 25.0          | 1.33 |

**How crowded did you feel in the park today?**

|                      | Frequency | Percent |
|----------------------|-----------|---------|
| 1 Not at all crowded | 6         | 50.0    |
| 2                    | 2         | 16.7    |
| 3                    | 0         | 0.0     |
| 4                    | 1         | 8.3     |
| 5                    | 0         | 0.0     |
| 6                    | 2         | 16.7    |
| 7                    | 0         | 0.0     |
| 8                    | 1         | 8.3     |
| 9 Extremely Crowded  | 0         | 0.0     |

Mean =2.8 ; Median = 1.0

**Which of the following best describes how far you live from this park?**

|   | Frequency | Percent |
|---|-----------|---------|
| Within 1/4 mile                             | 0         | 0.0     |
| Within 1/2 mile                             | 0         | 0.0     |
| Within 1 mile                               | 0         | 0.0     |
| Within 2 miles                              | 3         | 25.0    |
| More than 2 miles away, but in the Bay Area | 8         | 66.7    |
| Outside the Bay Area                        | 1         | 8.3     |



**What is your zip code?**

|       | Frequency | Percent |
|-------|-----------|---------|
| 94002 | 1         | 8.3     |
| 94015 | 1         | 8.3     |
| 94022 | 1         | 8.3     |
| 94030 | 1         | 8.3     |
| 94043 | 1         | 8.3     |
| 94062 | 2         | 16.7    |
| 94070 | 2         | 16.7    |
| 94087 | 1         | 8.3     |
| 94303 | 1         | 8.3     |
| 95249 | 1         | 8.3     |

**What is the highest level of formal schooling you have completed?**

|                                 | Frequency | Percent |
|---------------------------------|-----------|---------|
| 9th to 12th grade               | 0         | 0.0     |
| High school graduate            | 0         | 0.0     |
| Some college, no diploma        | 0         | 0.0     |
| Associate degree                | 0         | 0.0     |
| Bachelors degree                | 3         | 25.0    |
| Graduate or professional degree | 9         | 75.0    |

**What is your employment status?**

|                     | Frequency | Percent |
|---------------------|-----------|---------|
| Employed full-time  | 7         | 70.0    |
| Employed part-time  | 0         | 0.0     |
| Full time student   | 0         | 0.0     |
| Part time student   | 0         | 0.0     |
| Homemaker/caregiver | 0         | 0.0     |
| Unemployed          | 0         | 0.0     |
| Retired             | 1         | 10.0    |
| Other               | 2         | 20.0    |

**Other employment status**

|   | Frequency | Percent |
|---|-----------|---------|
| Graduate student                        | 1         | 50.0    |
| Self-employed plus, founding startup x2 | 1         | 50.0    |

| Age                     | Frequency | Percent |
|-------------------------|-----------|---------|
| Under 20                | 0         | 0.0     |
| 20 to 29                | 1         | 8.3     |
| 30 to 39                | 1         | 8.3     |
| 40 to 49                | 0         | 0.0     |
| 50 to 59                | 5         | 41.7    |
| 60 to 69                | 4         | 33.3    |
| 70 to 79                | 1         | 8.3     |
| 80 and over             | 0         | 0.0     |
| Mean = 54 ; Median = 55 |           |         |

**Which of the following categories best describes your total annual household income for the last calendar year?**

|                        | Frequency | Percent |
|------------------------|-----------|---------|
| Less than \$20,000     | 1         | 8.3     |
| \$20,000 to \$39,999   | 2         | 16.7    |
| \$40,000 to \$59,999   | 0         | 0.0     |
| \$60,000 to \$79,999   | 0         | 0.0     |
| \$80,000 to \$99,999   | 4         | 33.3    |
| \$100,000 to \$199,999 | 4         | 33.3    |
| \$200,000 to \$499,999 | 1         | 8.3     |
| \$500,000 or more      | 0         | 0.0     |

**What is your gender?**

|        | Frequency | Percent |
|--------|-----------|---------|
| Male   | 10        | 76.9    |
| Female | 3         | 23.1    |

**Do you consider yourself to be Hispanic, Latino, or Latina?**

|     | Frequency | Percent |
|-----|-----------|---------|
| Yes | 1         | 7.7     |
| No  | 12        | 92.3    |

**With which racial group(s) do you identify?**

|                                     | Frequency | Percent |
|-------------------------------------|-----------|---------|
| American Indian or Alaska Native    | 0         | 0.0     |
| Asian                               | 0         | 0.0     |
| Black or African American           | 0         | 0.0     |
| Native Hawaiian or Pacific Islander | 0         | 0.0     |
| White                               | 11        | 100.0   |



**Rancho Corral de Tierra, the land shown on the map at the end of this questionnaire, will soon become a part of the national park lands of Golden Gate National Recreation Area. Are you familiar with this land?**

|     | Frequency | Percent |
|-----|-----------|---------|
| Yes | 5         | 35.7    |
| No  | 9         | 64.3    |

**What are the most important qualities of this area that should be protected?**

|  | Frequency | Percent |
|--|-----------|---------|
| Flora and fauna                            | 0         | 0.0     |
| Trails for hiking and biking               | 1         | 25.0    |
| Natural setting, openness, no development  | 2         | 50.0    |
| Quiet                                      | 1         | 25.0    |
| Miscellaneous                              | 0         | 0.0     |
| Everything is great, nothing in particular | 0         | 0.0     |

**What types of recreation-related opportunities do you think should be provided at this area?**

|  | Frequency | Percent |
|--|-----------|---------|
| Hiking   | 2         | 33.3    |
| Walking dogs, walking dogs off leash                         | 0         | 0.0     |
| More facilities (benches, bathrooms, picnic tables, parking) | 0         | 0.0     |
| Nothing, don't know, everything is fine                      | 0         | 0.0     |
| Biking   | 0         | 0.0     |
| More signage   | 0         | 0.0     |
| Horseback riding   | 1         | 16.7    |
| Bird watching, fishing, wildlife viewing                     | 0         | 0.0     |
| Camping  | 1         | 16.7    |
| Miscellaneous  | 2         | 33.3    |
| Exercise   | 0         | 0.0     |
| Natural, views, scenery                                      | 0         | 0.0     |

**Are there any additional comments or concerns you have about the park you are visiting today?**

|   | Frequency | Percent |
|---|-----------|---------|
| More facilities   | 0         | 0.0     |
| Nothing, everything is great                              | 6         | 75.0    |
| More maintenance, cleaning                                | 0         | 0.0     |
| Habitat restoration                                       | 0         | 0.0     |
| Allow dogs off leash, remain dog friendly                 | 0         | 0.0     |
| No development, keep natural                              | 0         | 0.0     |
| More signage  | 0         | 0.0     |
| Great trails, nice trails                                 | 0         | 0.0     |
| Miscellaneous   | 2         | 25.0    |
| More access   | 0         | 0.0     |
| Dog problems: off leash, owners not picking up after pets | 0         | 0.0     |

## Sweeny Ridge Data Tables

**Have you visited this park before?**

|     | Frequency | Percent |
|-----|-----------|---------|
| Yes | 65        | 76.5    |
| No  | 20        | 23.5    |

**In the last 12 months, approximately how many times have you visited this park?**

|     | Frequency | Percent |
|-----|-----------|---------|
| 0   | 1         | 1.6     |
| 1   | 8         | 12.7    |
| 2   | 6         | 9.5     |
| 3   | 4         | 6.3     |
| 4   | 3         | 4.8     |
| 5   | 4         | 6.3     |
| 8   | 1         | 1.6     |
| 9   | 2         | 3.2     |
| 10  | 4         | 6.3     |
| 12  | 3         | 4.8     |
| 13  | 3         | 4.8     |
| 18  | 1         | 1.6     |
| 20  | 4         | 6.3     |
| 24  | 1         | 1.6     |
| 25  | 1         | 1.6     |
| 28  | 1         | 1.6     |
| 30  | 2         | 3.2     |
| 40  | 1         | 1.6     |
| 44  | 1         | 1.6     |
| 50  | 4         | 6.3     |
| 52  | 1         | 1.6     |
| 60  | 1         | 1.6     |
| 80  | 1         | 1.6     |
| 100 | 2         | 3.2     |
| 150 | 1         | 1.6     |
| 200 | 1         | 1.6     |
| 365 | 1         | 1.6     |

Mean =29.1; Median = 10.0

Approximately how long did you use this park today?

| Minutes | Frequency | Percent |
|---------|-----------|---------|
| 10      | 1         | 1.2     |
| 30      | 4         | 4.8     |
| 35      | 1         | 1.2     |
| 40      | 1         | 1.2     |
| 45      | 9         | 10.8    |
| 50      | 1         | 1.2     |
| 60      | 15        | 18.1    |
| 69      | 1         | 1.2     |
| 90      | 7         | 8.4     |
| 110     | 1         | 1.2     |
| 120     | 20        | 24.1    |
| 135     | 1         | 1.2     |
| 150     | 9         | 10.8    |
| 160     | 1         | 1.2     |
| 180     | 6         | 7.2     |
| 220     | 1         | 1.2     |
| 240     | 3         | 3.6     |
| 420     | 1         | 1.2     |

Mean =106.7 minutes; Median = 120.0 minutes



**How many people are in your group today?**

|    | Frequency | Percent |
|----|-----------|---------|
| 1  | 37        | 44.6    |
| 2  | 34        | 41.0    |
| 3  | 8         | 9.6     |
| 4  | 3         | 3.6     |
| 11 | 1         | 1.2     |

Mean =1.8; Median = 2.0

**How did you get to the park today?**

|         | Frequency | Percent |
|---------|-----------|---------|
| Walked  | 6         | 7.1     |
| Car     | 66        | 78.6    |
| Bicycle | 11        | 13.1    |
| Other   | 1         | 1.2     |

**Please specify other:**

|                | Frequency | Percent |
|----------------|-----------|---------|
| Walked and car | 1         | 100.0   |

**Please indicate the activities that you participated in today at this park.**

|                           | Frequency | Percent |
|---------------------------|-----------|---------|
| Hiking/walking            | 40        | 46.5    |
| Biking                    | 11        | 12.8    |
| Running/jogging           | 10        | 11.6    |
| Dog walking               | 11        | 12.8    |
| Wildlife viewing          | 25        | 29.1    |
| Bird watching             | 16        | 18.6    |
| Being with family/friends | 20        | 23.3    |
| Observing scenery/views   | 29        | 33.7    |
| Beach activities          | 5         | 5.8     |
| Picnicking                | 7         | 8.1     |
| Fishing                   | 6         | 7.0     |
| Surfing/boarding          | 4         | 4.7     |
| Other                     | 5         | 5.8     |

**Please indicate how important each activity was to your visit.**

|                           | Not at all<br>important<br>(1) | Somewhat<br>important<br>(2) | Important<br>(3) | Very<br>Important<br>(4) | Mean |
|---------------------------|--------------------------------|------------------------------|------------------|--------------------------|------|
| Hiking/walking            | 0.0                            | 1.3                          | 6.5              | 92.2                     | 3.91 |
| Biking                    | 30.8                           | 12.8                         | 15.4             | 41.0                     | 2.67 |
| Running/jogging           | 15.4                           | 30.8                         | 10.3             | 43.6                     | 2.82 |
| Dog walking               | 22.5                           | 12.5                         | 12.5             | 52.5                     | 2.95 |
| Wildlife viewing          | 3.3                            | 18.3                         | 25.0             | 53.3                     | 3.28 |
| Bird watching             | 13.7                           | 25.5                         | 23.5             | 37.3                     | 2.84 |
| Being with family/friends | 4.3                            | 10.9                         | 26.1             | 58.7                     | 3.39 |
| Observing scenery/views   | 0.0                            | 3.0                          | 23.9             | 73.1                     | 3.70 |
| Beach activities          | 64.0                           | 12.0                         | 8.0              | 16.0                     | 1.76 |
| Picnicking                | 40.7                           | 29.6                         | 18.5             | 11.1                     | 2.00 |
| Fishing                   | 69.2                           | 11.5                         | 11.5             | 7.7                      | 1.58 |
| Surfing/boarding          | 82.6                           | 4.3                          | 4.3              | 8.7                      | 1.39 |
| Other                     | 0.0                            | 0.0                          | 0.0              | 100.0                    | 4.00 |

**What did you enjoy most about your trip today?**

|   | Frequency | Percent |
|---|-----------|---------|
| Beauty/scenery/views                              | 44        | 30.8    |
| Access/close to home                              | 1         | 0.7     |
| Being outside/in nature/natural setting/fresh air | 7         | 4.9     |
| Wildlife/birds/plants                             | 15        | 10.5    |
| Trails/number of trails/maintenance of trails     | 10        | 7.0     |
| Weather   | 16        | 11.2    |
| Miscellaneous                                     | 2         | 1.4     |
| Enjoyed other people/family/friends               | 6         | 4.2     |
| Quiet/peaceful/serene                             | 15        | 10.5    |
| Having my dog/seeing other dogs                   | 5         | 3.5     |
| Facilities  | 0         | 0.0     |
| Biking  | 3         | 2.1     |
| Everything was great/nothing in particular        | 4         | 2.8     |
| Challenge/accomplishment                          | 3         | 2.1     |
| Exercise/doing something healthy                  | 10        | 7.0     |
| Not crowded                                       | 2         | 1.4     |

**What did you enjoy least about your trip today?**

|   | Frequency | Percent |
|---|-----------|---------|
| Dog waste and dogs off leash                      | 6         | 8.0     |
| Dead animals                                      | 0         | 0.0     |
| Weather   | 19        | 25.3    |
| Garbage and litter                                | 1         | 1.3     |
| Nothing, everything was great                     | 20        | 26.7    |
| Trails (not enough, not maintained, too steep)    | 11        | 14.7    |
| Having to leash dog                               | 1         | 1.3     |
| Miscellaneous                                     | 12        | 16.0    |
| People (loud, rude)                               | 0         | 0.0     |
| Lack of easy access for bikes                     | 2         | 2.7     |
| Bikes traveling too fast                          | 0         | 0.0     |
| Over-developed/fear of being over developed       | 2         | 2.7     |
| Not enough facilities (bathrooms, water, parking) | 1         | 1.3     |
| Not enough ranger presence, need more patrols     | 0         | 0.0     |

**What makes this park special to you?**

|   | Frequency | Percent |
|---|-----------|---------|
| Access, close to home/San Francisco             | 37        | 27.2    |
| Beauty, great views                             | 30        | 22.1    |
| Not crowded                                     | 7         | 5.1     |
| Flora and fauna                                 | 11        | 8.1     |
| Quiet, serene                                   | 4         | 2.9     |
| Nice trails, variety of trails                  | 4         | 2.9     |
| Good for dogs                                   | 3         | 2.2     |
| Exercise  | 6         | 4.4     |
| Being in nature, near the beach, near the ocean | 14        | 10.3    |
| Nostalgia, years of visiting, tradition         | 5         | 3.7     |
| Miscellaneous                                   | 7         | 5.1     |
| Challenge of trails                             | 4         | 2.9     |
| Well maintained (facilities and trails)         | 2         | 1.5     |
| Everything is good, nothing in particular       | 2         | 1.5     |

**If you could ask park managers to improve some things about management of this park, what would you ask them to do?**

|  | Frequency | Percent |
|--|-----------|---------|
| Bathroom (more and cleaner)                          | 15        | 19.0    |
| Trail maintenance, clear vegetation from trail       | 7         | 8.9     |
| More facilities (water, garbage cans, picnic tables) | 16        | 20.3    |
| Enforce dog leash rule and picking up after dogs     | 1         | 1.3     |
| Remove dog leash rule                                | 2         | 2.5     |
| More trails  | 3         | 3.8     |
| Nothing  | 13        | 16.5    |
| Easier bike access                                   | 3         | 3.8     |
| More signage/maps with distance signs                | 6         | 7.6     |
| Habitat restoration                                  | 2         | 2.5     |
| Miscellaneous  | 5         | 6.3     |
| Control bikes  | 0         | 0.0     |
| Eliminate/clean up litter                            | 0         | 0.0     |
| Increase security                                    | 3         | 3.8     |
| More access to adjacent sites                        | 3         | 3.8     |



**What new recreation opportunities would you like to see at this park?**

|  | Frequency | Percent |
|--|-----------|---------|
| More facilities: benches, picnic tables, launches, bathrooms | 13        | 20.6    |
| More signage, information/interpretation, maps               | 4         | 6.3     |
| Keep the same, don't change                                  | 27        | 42.9    |
| Keep the area natural  | 2         | 3.2     |
| More trails, better trail maintenance                        | 6         | 9.5     |
| Biking   | 3         | 4.8     |
| Keep dogs, allow off leash                                   | 0         | 0.0     |
| Miscellaneous  | 3         | 4.8     |
| More access  | 1         | 1.6     |
| Camping  | 1         | 1.6     |
| Boating  | 0         | 0.0     |
| Fishing  | 3         | 4.8     |
| Prohibit mountain bikes                                      | 0         | 0.0     |

**Do you know the name of the agency/organization that manages this park?**

|     | Frequency | Percent |
|-----|-----------|---------|
| Yes | 35        | 42.2    |
| No  | 48        | 57.8    |

**What is the name of the agency/organization that manages this park?**

|   | Frequency | Percent |
|---|-----------|---------|
| GGNDA                                       | 1         | 2.9     |
| GGNP  | 1         | 2.9     |
| GGNR  | 1         | 2.9     |
| GGNRA                                       | 9         | 25.7    |
| GGNT  | 1         | 2.9     |
| Golden Gate                                 | 1         | 2.9     |
| Golden Gate Nat'l Recreation                | 1         | 2.9     |
| Golden Gate NRA                             | 1         | 2.9     |
| Golden Gate Nation Recreation Area          | 1         | 2.9     |
| Golden Gate National Park Service           | 2         | 5.7     |
| Golden Gate National Rec.                   | 1         | 2.9     |
| Golden Gate National Rec./ US Park Service  | 1         | 2.9     |
| Golden Gate National Rec/ U.S. Park Service | 1         | 2.9     |
| Golden Gate National Recreation Area        | 1         | 2.9     |
| Golden Gate Natural Area Mng                | 1         | 2.9     |
| Golden Gate Rec                             | 1         | 2.9     |
| Golden Gate Rec.                            | 1         | 2.9     |
| Golden Gate Recreation                      | 2         | 5.7     |
| NPS   | 3         | 8.6     |
| US Park Service                             | 1         | 2.9     |
| golden gate                                 | 1         | 2.9     |
| golden gate Rec. Area                       | 1         | 2.9     |
| golden gate natural park                    | 1         | 2.9     |

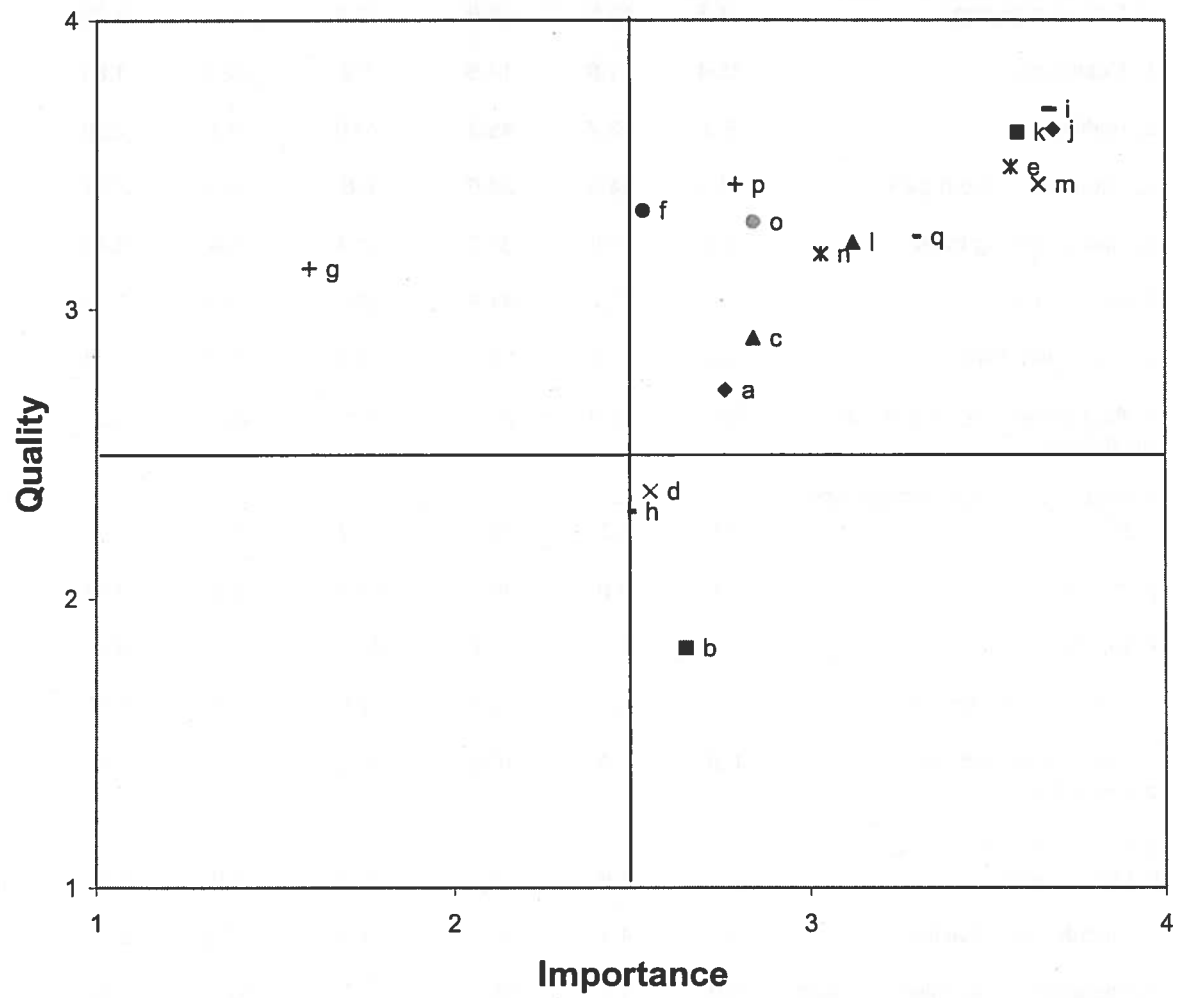
**Please rate how important each item is for this park.**

|   | Not at all<br>Important<br>(1) | Somewhat<br>Important<br>(2) | Important<br>(3) | Very<br>Important<br>(4) | Mean |
|---|--------------------------------|------------------------------|------------------|--------------------------|------|
| <b>FACILITIES AND SERVICES</b>                |                                |                              |                  |                          |      |
| a. Direction/signage                          | 15.0                           | 18.8                         | 41.3             | 25.0                     | 2.76 |
| b. Restrooms                                  | 16.3                           | 25.0                         | 36.3             | 22.5                     | 2.65 |
| c. Parking                                    | 7.6                            | 20.3                         | 53.2             | 19.0                     | 2.84 |
| d. Information about park                     | 15.4                           | 25.6                         | 47.4             | 11.5                     | 2.55 |
| e. Hiking/walking trails                      | 3.8                            | 2.5                          | 27.5             | 66.3                     | 3.56 |
| f. Biking trails                              | 24.7                           | 22.1                         | 28.6             | 24.7                     | 2.53 |
| g. Equestrian trails                          | 63.2                           | 19.1                         | 13.2             | 4.4                      | 1.59 |
| h. Accessibility for people with disabilities | 19.1                           | 32.4                         | 29.4             | 19.1                     | 2.49 |
| <b>PHYSICAL CHARACTERISTICS</b>               |                                |                              |                  |                          |      |
| i. Beauty                                     | 0.0                            | 1.2                          | 30.9             | 67.9                     | 3.67 |
| j. Cleanliness                                | 0.0                            | 1.2                          | 29.6             | 69.1                     | 3.68 |
| k. Quietness                                  | 1.3                            | 3.8                          | 31.3             | 63.8                     | 3.58 |
| l. Level of development                       | 7.9                            | 14.5                         | 35.5             | 42.1                     | 3.12 |
| m. Level of protection/ preservation          | 0.0                            | 1.3                          | 33.3             | 65.4                     | 3.64 |
| <b>SOCIAL CHARACTERISTICS</b>                 |                                |                              |                  |                          |      |
| n. Level of use                               | 6.5                            | 15.6                         | 46.8             | 31.2                     | 3.03 |
| o. Friendliness of visitors                   | 13.9                           | 19.0                         | 36.7             | 30.4                     | 2.84 |
| p. Friendliness/helpfulness of staff          | 13.7                           | 17.8                         | 43.8             | 24.7                     | 2.79 |
| q. Safety                                     | 5.1                            | 10.3                         | 34.6             | 50.0                     | 3.29 |

Please rate the quality of each item is for this park.

|   | Poor<br>(1) | Fair<br>(2) | Good<br>(3) | Excellent<br>(4) | Don't<br>Know | Mean |
|---|-------------|-------------|-------------|------------------|---------------|------|
| <b>FACILITIES AND SERVICES</b>                |             |             |             |                  |               |      |
| a. Direction/signage                          | 14.5        | 10.5        | 56.6        | 13.2             | 5.3           | 2.72 |
| b. Restrooms                                  | 43.4        | 11.8        | 14.5        | 7.9              | 22.4          | 1.83 |
| c. Parking                                    | 5.3         | 22.7        | 45.3        | 24.0             | 2.7           | 2.90 |
| d. Information about park                     | 14.3        | 34.3        | 28.6        | 8.6              | 14.3          | 2.37 |
| e. Hiking/walking trails                      | 0.0         | 5.4         | 37.8        | 51.4             | 5.4           | 3.49 |
| f. Biking trails                              | 0.0         | 7.5         | 41.8        | 37.3             | 13.4          | 3.34 |
| g. Equestrian trails                          | 3.5         | 0.0         | 33.3        | 14.0             | 49.1          | 3.14 |
| h. Accessibility for people with disabilities | 22.0        | 16.9        | 27.1        | 8.5              | 25.4          | 2.30 |
| <b>PHYSICAL CHARACTERISTICS</b>               |             |             |             |                  |               |      |
| i. Beauty                                     | 0.0         | 1.3         | 28.0        | 70.7             | 0.0           | 3.69 |
| j. Cleanliness                                | 0.0         | 3.9         | 30.3        | 65.8             | 0.0           | 3.62 |
| k. Quietness                                  | 0.0         | 4.0         | 30.7        | 64.0             | 1.3           | 3.61 |
| l. Level of development                       | 4.1         | 8.2         | 41.1        | 37.0             | 9.6           | 3.23 |
| m. Level of protection/preservation           | 0.0         | 6.8         | 36.5        | 44.6             | 12.2          | 3.43 |
| <b>SOCIAL CHARACTERISTICS</b>                 |             |             |             |                  |               |      |
| n. Level of use                               | 2.6         | 3.9         | 59.2        | 26.3             | 7.9           | 3.19 |
| o. Friendliness of visitors                   | 0.0         | 4.1         | 54.1        | 31.1             | 10.8          | 3.30 |
| p. Friendliness/helpfulness of staff          | 0.0         | 1.4         | 36.6        | 31.0             | 31.0          | 3.43 |
| q. Safety                                     | 2.6         | 2.6         | 50.6        | 28.6             | 15.6          | 3.25 |

## Sweeny Ridge



Please indicate the degree to which you think the following issues are problems at this park.

|  | Not a<br>Problem<br>(1) | Small<br>Problem<br>(2) | Big<br>Problem<br>(3) | Don't<br>Know | Mean |
|--|-------------------------|-------------------------|-----------------------|---------------|------|
| <b>IMPACTS TO PARK RESOURCES</b>                 |                         |                         |                       |               |      |
| a. Dogs off leash                                | 56.8                    | 21.0                    | 16.0                  | 6.2           | 1.57 |
| b. Off-trail hiking/education                    | 65.0                    | 15.0                    | 7.5                   | 12.5          | 1.34 |
| c. Too many visitors                             | 79.7                    | 19.0                    | 0.0                   | 1.3           | 1.19 |
| d. Lack of information/education about resources | 37.2                    | 48.7                    | 7.7                   | 6.4           | 1.68 |
| e. Off-trail impacts of bikes                    | 61.0                    | 16.9                    | 5.2                   | 16.9          | 1.33 |
| f. Spread of exotic/invasive plant species       | 32.5                    | 23.8                    | 13.8                  | 30.0          | 1.73 |
| <b>IMPACTS TO VISITOR EXPERIENCES</b>            |                         |                         |                       |               |      |
| a. Dogs off leash                                | 58.0                    | 21.0                    | 16.0                  | 4.9           | 1.56 |
| b. Lack of parking at trailhead or nearby        | 60.0                    | 32.5                    | 6.3                   | 1.3           | 1.46 |
| c. Too many visitors                             | 83.3                    | 9.0                     | 3.8                   | 3.8           | 1.17 |
| d. Not enough recreational opportunities         | 76.9                    | 19.2                    | 1.3                   | 2.6           | 1.22 |
| e. Lack of directional information               | 55.1                    | 30.8                    | 10.3                  | 3.8           | 1.53 |
| f. Lack of restrooms                             | 30.8                    | 44.9                    | 21.8                  | 2.6           | 1.91 |
| g. Use conflicts between hikers and bikers       | 76.9                    | 16.7                    | 1.3                   | 5.1           | 1.20 |
| h. Lack of connecting trails to community        | 61.0                    | 26.0                    | 5.2                   | 7.8           | 1.39 |
| i. Lack of transit to site                       | 61.0                    | 23.4                    | 3.9                   | 11.7          | 1.35 |

**How crowded did you feel in the park today?**

|                          | Frequency | Percent |
|--------------------------|-----------|---------|
| 1 Not at all crowded     | 48        | 60.8    |
| 2                        | 21        | 26.6    |
| 3                        | 5         | 6.3     |
| 4                        | 1         | 1.3     |
| 5                        | 1         | 1.3     |
| 6                        | 3         | 3.8     |
| 7                        | 0         | 0.0     |
| 8                        | 0         | 0.0     |
| 9 Extremely Crowded      | 0         | 0.0     |
| Mean =1.7 ; Median = 1.0 |           |         |



**Which of the following best describes how far you live from this park?**

|   | Frequency | Percent |
|---|-----------|---------|
| Within 1/4 mile                             | 10        | 12.7    |
| Within 1/2 mile                             | 1         | 1.3     |
| Within 1 mile                               | 9         | 11.4    |
| Within 2 miles                              | 17        | 21.5    |
| More than 2 miles away, but in the Bay Area | 39        | 49.4    |
| Outside the Bay Area                        | 3         | 3.8     |

**What is your zip code?**

|                  | Frequency | Percent |
|------------------|-----------|---------|
| 10019 – New York | 1         | 1.2     |
| 90466            | 1         | 1.2     |
| 94010            | 4         | 4.9     |
| 94015            | 4         | 4.9     |
| 94030            | 4         | 4.9     |
| 94040            | 1         | 1.2     |
| 94044            | 8         | 9.9     |
| 94061            | 1         | 1.2     |
| 94064            | 1         | 1.2     |
| 94066            | 25        | 30.9    |
| 94080            | 4         | 4.9     |
| 94107            | 2         | 2.5     |
| 94108            | 1         | 1.2     |
| 94109            | 1         | 1.2     |
| 94110            | 5         | 6.2     |
| 94114            | 1         | 1.2     |
| 94116            | 1         | 1.2     |
| 94118            | 2         | 2.5     |
| 94123            | 1         | 1.2     |
| 94127            | 1         | 1.2     |
| 94129            | 1         | 1.2     |
| 94131            | 2         | 2.5     |
| 94132            | 1         | 1.2     |
| 94401            | 2         | 2.5     |
| 94404            | 1         | 1.2     |
| 94501            | 1         | 1.2     |
| 94587            | 1         | 1.2     |
| 95076            | 1         | 1.2     |
| 95687            | 1         | 1.2     |
| 95830            | 1         | 1.2     |

**What is the highest level of formal schooling you have completed?**

|                                 | Frequency | Percent |
|---------------------------------|-----------|---------|
| 9th to 12th grade               | 1         | 1.3     |
| High school graduate            | 2         | 2.5     |
| Some college, no diploma        | 11        | 13.9    |
| Associate degree                | 9         | 11.4    |
| Bachelors degree                | 29        | 36.7    |
| Graduate or professional degree | 27        | 34.2    |

**What is your employment status?**

|                     | Frequency | Percent |
|---------------------|-----------|---------|
| Employed full-time  | 63        | 78.8    |
| Employed part-time  | 4         | 5.0     |
| Full time student   | 2         | 2.5     |
| Part time student   | 1         | 1.3     |
| Homemaker/caregiver | 3         | 3.8     |
| Unemployed          | 0         | 0.0     |
| Retired             | 5         | 6.3     |
| Other               | 2         | 2.5     |

**Other employment status**

|                  | Frequency | Percent |
|------------------|-----------|---------|
| Semi-retired     | 1         | 50.0    |
| Just left my job | 1         | 50.0    |

| <b>Age</b>           |           |         |
|----------------------|-----------|---------|
|                      | Frequency | Percent |
| Under 20             | 1         | 1.3     |
| 20 to 29             | 11        | 14.5    |
| 30 to 39             | 21        | 27.6    |
| 40 to 49             | 24        | 31.6    |
| 50 to 59             | 12        | 15.8    |
| 60 to 69             | 5         | 6.6     |
| 70 to 79             | 2         | 2.6     |
| 80 and over          | 0         | 0.0     |
| Mean =42; Median =41 |           |         |

**Which of the following categories best describes your total annual household income for the last calendar year?**

|                        | Frequency | Percent |
|------------------------|-----------|---------|
| Less than \$20,000     | 4         | 5.6     |
| \$20,000 to \$39,999   | 3         | 4.2     |
| \$40,000 to \$59,999   | 9         | 12.5    |
| \$60,000 to \$79,999   | 12        | 16.7    |
| \$80,000 to \$99,999   | 15        | 20.8    |
| \$100,000 to \$199,999 | 20        | 27.8    |
| \$200,000 to \$499,999 | 9         | 12.5    |
| \$500,000 or more      | 0         | 0.0     |

**What is your gender?**

|        | Frequency | Percent |
|--------|-----------|---------|
| Male   | 45        | 57.0    |
| Female | 34        | 43.0    |

**Do you consider yourself to be Hispanic, Latino, or Latina?**

|     | Frequency | Percent |
|-----|-----------|---------|
| Yes | 7         | 9.7     |
| No  | 65        | 90.3    |



**With which racial group(s) do you identify?**

|                                     | Frequency | Percent |
|-------------------------------------|-----------|---------|
| American Indian or Alaska Native    | 2         | 2.3     |
| Asian                               | 18        | 20.9    |
| Black or African American           | 1         | 1.2     |
| Native Hawaiian or Pacific Islander | 3         | 3.5     |
| White                               | 50        | 58.1    |

**Rancho Corral de Tierra, the land shown on the map at the end of this questionnaire, will soon become a part of the national park lands of Golden Gate National Recreation Area. Are you familiar with this land?**

|     | Frequency | Percent |
|-----|-----------|---------|
| Yes | 13        | 16.5    |
| No  | 66        | 83.5    |

**What are the most important qualities of this area that should be protected?**

|  | Frequency | Percent |
|--|-----------|---------|
| Flora and fauna                            | 3         | 16.7    |
| Trails for hiking and biking               | 3         | 16.7    |
| Natural setting, openness, no development  | 6         | 33.3    |
| Quiet                                      | 2         | 11.1    |
| Miscellaneous                              | 1         | 5.6     |
| Everything is great, nothing in particular | 3         | 16.7    |

**What types of recreation-related opportunities do you think should be provided at this area?**

|  | Frequency | Percent |
|--|-----------|---------|
| Hiking   | 14        | 31.8    |
| Walking dogs, walking dogs off leash                         | 2         | 4.5     |
| More facilities (benches, bathrooms, picnic tables, parking) | 7         | 15.9    |
| Nothing, don't know, everything is fine                      | 7         | 15.9    |
| Biking   | 8         | 18.2    |
| More signage   | 1         | 2.3     |
| Horseback riding   | 1         | 2.3     |
| Bird watching, fishing, wildlife viewing                     | 2         | 4.5     |
| Camping  | 1         | 2.3     |
| Miscellaneous  | 0         | 0.0     |
| Exercise   | 0         | 0.0     |
| Natural, views, scenery                                      | 1         | 2.3     |

**Are there any additional comments or concerns you have about the park you are visiting today?**

|   | Frequency | Percent |
|---|-----------|---------|
| More facilities   | 3         | 6.0     |
| Nothing, everything is great                              | 26        | 52.0    |
| More maintenance, cleaning                                | 2         | 4.0     |
| Habitat restoration                                       | 0         | 0.0     |
| Allow dogs off leash, remain dog friendly                 | 1         | 2.0     |
| No development, keep natural                              | 8         | 16.0    |
| More signage  | 3         | 6.0     |
| Great trails, nice trails                                 | 1         | 2.0     |
| Miscellaneous   | 2         | 4.0     |
| More access   | 4         | 8.0     |
| Dog problems: off leash, owners not picking up after pets | 0         | 0.0     |

## Appendix D

### Summary Data

## San Mateo Combined Data Tables

**Have you visited this park before?**

|     | Sweeny<br>Ridge | Milagra<br>Ridge<br>(Percentage) | Mori<br>Point | Phleger<br>Estate |
|-----|-----------------|----------------------------------|---------------|-------------------|
| Yes | 76.5            | 91.4                             | 98.6          | 85.7              |
| No  | 23.5            | 8.6                              | 1.4           | 14.3              |



**In the last 12 months, approximately how many times have you visited this park?**

|      | Sweeny<br>Ridge | Milagra<br>Ridge | Mori<br>Point | Phleger<br>Estate |
|------|-----------------|------------------|---------------|-------------------|
| Mean | 29.1            | 93.6             | 109           | 25.9              |

**Approximately how long did you use this park today?**

|                | Sweeny<br>Ridge | Milagra<br>Ridge | Mori<br>Point | Phleger<br>Estate |
|----------------|-----------------|------------------|---------------|-------------------|
| Mean (minutes) | 106.7           | 60.0             | 66.8          | 104.0             |

**How many people are in your group today?**

|      | Sweeny<br>Ridge | Milagra<br>Ridge | Mori<br>Point | Phleger<br>Estate |
|------|-----------------|------------------|---------------|-------------------|
| Mean | 1.8             | 1.8              | 1.7           | 2.6               |

**How did you get to the park today?**

|        | Sweeny<br>Ridge | Milagra<br>Ridge<br>(Percentage) | Mori<br>Point | Phleger<br>Estate |
|--------|-----------------|----------------------------------|---------------|-------------------|
| Walked | 7.1             | 29.4                             | 27.4          | 0.0               |
| Car    | 78.6            | 67.6                             | 60.3          | 85.7              |
| Other  | 1.2             | 2.9                              | 2.7           | 14.3              |

Please indicate the activities that you participated in today at this park.

|                           | Sweeny<br>Ridge | Milagra<br>Ridge<br>(Percentage) | Mori<br>Point | Phleger<br>Estate |
|---------------------------|-----------------|----------------------------------|---------------|-------------------|
| Hiking/walking            | 46.5            | 37.1                             | 52.8          | 50.0              |
| Biking                    | 12.8            | 0.0                              | 11.1          | 0.0               |
| Running/jogging           | 11.6            | 5.7                              | 12.5          | 12.5              |
| Dog walking               | 12.8            | 17.1                             | 27.8          | 0.0               |
| Wildlife viewing          | 29.1            | 28.6                             | 37.5          | 31.3              |
| Bird watching             | 18.6            | 20.0                             | 29.2          | 12.5              |
| Being with family/friends | 23.3            | 5.7                              | 27.8          | 12.5              |
| Observing scenery/views   | 33.7            | 37.1                             | 41.7          | 43.8              |
| Beach activities          | 5.8             | 0.0                              | 15.3          | 0.0               |
| Picnicking                | 8.1             | 0.0                              | 9.7           | 12.5              |
| Fishing                   | 7.0             | 0.0                              | 9.7           | 0.0               |
| Surfing/boarding          | 4.7             | 0.0                              | 9.7           | 0.0               |
| Other                     | 5.8             | 5.7                              | 8.3           | 0.0               |

Please indicate how important each activity was to your visit.

|                           | Sweeny<br>Ridge | Milagra<br>Ridge | Mori<br>Point<br>(Mean) | Phleger<br>Estate |
|---------------------------|-----------------|------------------|-------------------------|-------------------|
| Hiking/walking            | 3.91            | 3.84             | 3.80                    | 4.00              |
| Biking                    | 2.67            | 1.60             | 2.97                    | 1.50              |
| Running/jogging           | 2.82            | 3.00             | 2.74                    | 2.86              |
| Dog walking               | 2.95            | 3.77             | 3.44                    | 1.50              |
| Wildlife viewing          | 3.28            | 3.64             | 3.67                    | 3.18              |
| Bird watching             | 2.84            | 3.32             | 3.57                    | 3.38              |
| Being with family/friends | 3.39            | 3.40             | 3.56                    | 3.83              |
| Observing scenery/views   | 3.70            | 3.72             | 3.80                    | 3.79              |
| Beach activities          | 1.76            | 1.83             | 3.15                    | 1.67              |
| Picnicking                | 2.00            | 1.71             | 2.70                    | 2.20              |
| Fishing                   | 1.58            | 1.20             | 2.04                    | 1.50              |
| Surfing/boarding          | 1.39            | 1.17             | 2.30                    | 1.00              |
| Other                     | 4.00            | 3.00             | 2.71                    | 2.50              |

**What did you enjoy most about your trip today?**

|                      | Sweeny<br>Ridge | Milagra<br>Ridge<br>(Percentage) | Mori<br>Point | Phleger<br>Estate |
|----------------------|-----------------|----------------------------------|---------------|-------------------|
| Beauty/scenery/views | 30.8            | 30.5                             | 27.1          | 31.6              |
|                      |                 |                                  | 3             | 0.0               |
|                      |                 |                                  | 0             | 15.8              |
|                      |                 |                                  | 2             | 5.3               |
|                      |                 |                                  | 1             | 10.5              |
|                      |                 |                                  | 3             | 15.8              |
|                      |                 |                                  | 1             | 0.0               |
|                      |                 |                                  | 3             | 0.0               |
|                      |                 |                                  | 5             | 15.8              |
|                      |                 |                                  | 2             | 0.0               |
|                      |                 |                                  | 0             | 0.0               |
|                      |                 |                                  | 3             | 0.0               |
|                      |                 |                                  | 0             | 5.3               |
|                      |                 |                                  | 0             | 0.0               |
|                      |                 |                                  | 3             | 0.0               |
|                      |                 |                                  | 3             | 0.0               |

**What did you enjoy least about your trip today?**

|   | Sweeny<br>Ridge | Milagra<br>Ridge<br>(Percentage) | Mori<br>Point | Phleger<br>Estate |
|---|-----------------|----------------------------------|---------------|-------------------|
| Dog waste and dogs off leash                      | 8.0             | 24.2                             | 17.2          | 0.0               |
| Dead animals                                      | 0.0             | 3.0                              | 6.3           | 0.0               |
| Weather   | 25.3            | 15.2                             | 4.7           | 8.3               |
| Garbage and litter                                | 1.3             | 0.0                              | 14.1          | 0.0               |
| Nothing, everything was great                     | 26.7            | 27.3                             | 37.5          | 25.0              |
| Trails (not enough, not maintained, too steep)    | 14.7            | 6.1                              | 6.3           | 16.7              |
| Having to leash dog                               | 1.3             | 0.0                              | 4.7           | 0.0               |
| Miscellaneous                                     | 16.0            | 6.1                              | 4.7           | 50.0              |
| People (loud, rude)                               | 0.0             | 0.0                              | 1.6           | 0.0               |
| Lack of easy access for bikes                     | 2.7             | 0.0                              | 0.0           | 0.0               |
| Bikes traveling too fast                          | 0.0             | 0.0                              | 0.0           | 0.0               |
| Over-developed/fear of being over developed       | 2.7             | 3.0                              | 1.6           | 0.0               |
| Not enough facilities (bathrooms, water, parking) | 1.3             | 12.1                             | 0.0           | 0.0               |
| Not enough ranger presence, need more patrols     | 0.0             | 3.0                              | 1.6           | 0.0               |



**What makes this park special to you?**

|                                     | Sweeny<br>Ridge | Milagra<br>Ridge<br>(Percentage) | Mori<br>Point | Phleger<br>Estate |
|-------------------------------------|-----------------|----------------------------------|---------------|-------------------|
| Access, close to home/San Francisco | 27.2            | 36.2                             | 24.6          | 20.0              |
| Beauty,                             |                 |                                  |               | 0                 |
| Not crow                            |                 |                                  |               | .0                |
| Flora an                            |                 |                                  |               | 0                 |
| Quiet, se                           |                 |                                  |               | 0                 |
| Nice trai                           |                 |                                  |               | .0                |
| Good fo                             |                 |                                  |               | 0                 |
| Exercise                            |                 |                                  |               | 0                 |
| Being in                            |                 |                                  |               | .0                |
| Nostalg                             |                 |                                  |               | 0                 |
| Miscella                            |                 |                                  |               | 0                 |
| Challeng                            |                 |                                  |               | 0                 |
| Well ma                             |                 |                                  |               | 0                 |
| Everythi                            |                 |                                  |               | 0                 |

**If you could ask park managers to improve some things about management of this park, what would you ask them to do?**

|  | Sweeny<br>Ridge | Milagra<br>Ridge<br>(Percentage) | Mori<br>Point | Phleger<br>Estate |
|--|-----------------|----------------------------------|---------------|-------------------|
| Bathroom (more and cleaner)                          | 19.0            | 0.0                              | 6.1           | 8.3               |
| Trail maintenance, clear vegetation from trail       | 8.9             | 5.3                              | 16.7          | 25.0              |
| More facilities (water, garbage cans, picnic tables) | 20.3            | 21.1                             | 9.1           | 16.7              |
| I  |                 |                                  |               | 0.0               |
| I  |                 |                                  |               | 0.0               |
| I  |                 |                                  |               | 8.3               |
| I  |                 |                                  |               | 25.0              |
| E  |                 |                                  |               | 0.0               |
| I  |                 |                                  |               | 0.0               |
| I  |                 |                                  |               | 8.3               |
| I  |                 |                                  |               | 8.3               |
| C  |                 |                                  |               | 0.0               |
| E  |                 |                                  |               | 0.0               |
| I  |                 |                                  |               | 0.0               |
| I  |                 |                                  |               | 0.0               |

**What new recreation opportunities would you like to see at this park?**

|  | Sweeny<br>Ridge | Milagra<br>Ridge<br>(Percentage) | Mori<br>Point | Phleger<br>Estate |
|--|-----------------|----------------------------------|---------------|-------------------|
| More facilities: benches, picnic tables, launches, bathrooms | 20.6            | 18.5                             | 7.3           | 0.0               |
| More signage, information/interpretation, maps               | 6.3             | 0.0                              | 3.6           | 0.0               |
| Keep the same, don't change                                  | 42.9            | 55.6                             | 58.2          | 80.0              |
| Keep the area natural  | 3.2             | 11.1                             | 9.1           | 0.0               |
| More trails, better trail maintenance                        | 9.5             | 3.7                              | 5.5           | 0.0               |
| Biking   | 4.8             | 0.0                              | 1.8           | 0.0               |
| Keep dogs, allow off leash                                   | 0.0             | 3.7                              | 3.6           | 0.0               |
| Miscellaneous  | 4.8             | 7.4                              | 5.5           | 10.0              |
| More access  | 1.6             | 0.0                              | 5.5           | 0.0               |
| Camping  | 1.6             | 0.0                              | 0.0           | 0.0               |
| Boating  | 0.0             | 0.0                              | 0.0           | 0.0               |
| Fishing  | 4.8             | 0.0                              | 0.0           | 0.0               |
| Prohibit mountain bikes                                      | 0.0             | 0.0                              | 0.0           | 10.0              |

**Do you know the name of the agency/organization that manages this park?**

|     | Sweeny<br>Ridge | Milagra<br>Ridge<br>(Percentage) | Mori<br>Point | Phleger<br>Estate |
|-----|-----------------|----------------------------------|---------------|-------------------|
| Yes | 42.2            | 60.6                             | 64.7          | 80.0              |
| No  | 57.8            | 39.4                             | 35.3          | 20.0              |

**What is the name of the agency/organization that manages this park?**

|  | Sweeny<br>Ridge | Milagra<br>Ridge<br>(Percentage) | Mori<br>Point | Phleger<br>Estate |
|--|-----------------|----------------------------------|---------------|-------------------|
| GGNRA  | 25.7            | 65.0                             | 26.4          | 41.7              |
| GGRA   |                 | 5.0                              |               |                   |
| Golden Gate National Parks   |                 | 5.0                              | 1.4           |                   |
| Golden Gate National Rec.  | 2.9             | 5.0                              |               |                   |
| golden gate park   |                 | 5.0                              |               |                   |
| Golden Gate Rec Area   |                 | 5.0                              |               |                   |
| National Park Service  |                 | 5.0                              |               | 8.3               |
| National Park Service w Golden Gate<br>National Park Assoc + Site<br>Stewardship |                 | 5.0                              |               |                   |
| GGNDA  | 2.9             |                                  |               |                   |
| GGNP   | 2.9             |                                  | 1.4           |                   |
| GGNR   | 2.9             |                                  | 1.4           |                   |
| GGNT   | 2.9             |                                  |               |                   |
| Golden Gate  | 2.9             |                                  |               |                   |
| Golden Gate Nat'l Recreation   | 2.9             |                                  |               |                   |
| Golden Gate NRA  | 2.9             |                                  |               |                   |
| Golden Gate Nation Recreation Area   | 2.9             |                                  |               |                   |
| Golden Gate National Park Service  | 5.7             |                                  |               |                   |
| Golden Gate National Rec./ US Park<br>Service                                    | 2.9             |                                  |               |                   |
| Golden Gate National Rec/ U.S. Park<br>Service                                   | 2.9             |                                  |               |                   |
| Golden Gate National Recreation Area   | 2.9             |                                  |               |                   |
| Golden Gate Natural Area Mng   | 2.9             |                                  |               |                   |
| Golden Gate Rec.   | 5.8             |                                  |               |                   |
| Golden Gate Recreation   | 5.7             |                                  |               |                   |
| NPS  | 8.6             |                                  | 2.8           | 8.3               |
| US Park Service  | 2.9             |                                  |               |                   |
| golden gate  | 2.9             |                                  |               |                   |
| golden gate Rec. Area  | 2.9             |                                  |               |                   |
| golden gate natural park   | 2.9             |                                  |               |                   |
| SF Golden Gate Parks   |                 |                                  | 1.4           |                   |
| Coastal Conservation? G.G. Nat. Rec.<br>area                                     |                 |                                  | 1.4           |                   |
| GG Nat. Reg. Assoc.  |                 |                                  | 1.4           |                   |
| GGNRA, San Mateo County Water  |                 |                                  | 1.4           |                   |
| GGNRC  |                 |                                  | 1.4           |                   |
| GGNRS  |                 |                                  | 1.4           |                   |
| golden gate national park  |                 |                                  | 2.8           |                   |
| Golden Gate National Park Cons.  |                 |                                  | 1.4           |                   |
| golden gate national park service  |                 |                                  | 1.4           |                   |
| Golden Gate National Recreation<br>Agency  |                 |                                  | 1.4           | 8.3               |

---

|                                       |     |     |
|---------------------------------------|-----|-----|
| Golden Gate Natural Reserve           | 1.4 |     |
| national parks and recreation/ golden | 1.4 |     |
| gate national rec                     |     |     |
| national parks cons., I think         | 1.4 |     |
| NPS and Mori Pt Land trust            | 1.4 |     |
| NPS/GGNPS/Presidio trust              | 1.4 |     |
| NRGA                                  | 1.4 |     |
| Open Space                            | 1.4 | 8.3 |
| SF                                    | 1.4 |     |
| Trails Forever                        | 1.4 |     |
| GGNRA – part of Phleger estate        |     | 8.3 |
| San Mateo County                      |     | 8.3 |
| USPS                                  |     | 8.3 |

---

Please rate how important each item is for this park.

|   | Sweeny<br>Ridge | Milagra<br>Ridge | Mori<br>Point | Phleger<br>Estate |
|---|-----------------|------------------|---------------|-------------------|
|   | (Mean)          |                  |               |                   |
| FACILITIES AND SERVICES                       |                 |                  |               |                   |
| a. Direction/signage                          | 2.76            | 2.44             | 2.25          | 3.46              |
| b. Restrooms                                  | 2.65            | 2.61             | 2.42          | 2.92              |
| c. Parking                                    | 2.84            | 3.00             | 2.33          | 2.85              |
| d. Information about park                     | 2.55            | 2.65             | 2.30          | 2.46              |
| e. Hiking/walking trails                      | 3.56            | 3.71             | 3.67          | 4.00              |
| f. Biking trails                              | 2.53            | 2.04             | 2.82          | 1.25              |
| g. Equestrian trails                          | 1.59            | 1.45             | 1.77          | 1.67              |
| h. Accessibility for people with disabilities | 2.49            | 2.93             | 2.80          | 2.36              |
| PHYSICAL CHARACTERISTICS                      |                 |                  |               |                   |
| i. Beauty                                     | 3.67            | 3.75             | 3.77          | 4.00              |
| j. Cleanliness                                | 3.68            | 3.73             | 3.68          | 3.86              |
| k. Quietness                                  | 3.58            | 3.73             | 3.67          | 4.00              |
| l. Level of development                       | 3.12            | 3.32             | 3.37          | 3.09              |
| m. Level of protection/ preservation          | 3.64            | 3.68             | 3.63          | 4.00              |
| SOCIAL CHARACTERISTICS                        |                 |                  |               |                   |
| n. Level of use                               | 3.03            | 3.16             | 3.27          | 3.25              |
| o. Friendliness of visitors                   | 2.84            | 3.13             | 3.11          | 3.00              |
| p. Friendliness/helpfulness of staff          | 2.79            | 3.07             | 2.82          | 3.08              |
| q. Safety                                     | 3.29            | 3.24             | 3.34          | 3.00              |

Please rate the quality of each item is for this park.

|   | Sweeny<br>Ridge | Milagra<br>Ridge | Mori<br>Point | Phleger<br>Estate |
|---|-----------------|------------------|---------------|-------------------|
|   | (Mean)          |                  |               |                   |
| FACILITIES AND SERVICES                       |                 |                  |               |                   |
| a. Direction/signage                          | 2.72            | 2.94             | 2.80          | 3.46              |
| b. Restrooms                                  | 1.83            | 2.69             | 2.19          | 3.25              |
| c. Parking                                    | 2.90            | 1.87             | 2.74          | 3.08              |
| d. Information about park                     | 2.37            | 2.75             | 2.52          | 2.75              |
| e. Hiking/walking trails                      | 3.49            | 3.66             | 3.50          | 3.73              |
| f. Biking trails                              | 3.34            | 2.86             | 3.14          | 3.50              |
| g. Equestrian trails                          | 3.14            | 2.60             | 2.78          | 3.00              |
| h. Accessibility for people with disabilities | 2.30            | 3.14             | 2.47          | 2.71              |
| PHYSICAL CHARACTERISTICS                      |                 |                  |               |                   |
| i. Beauty                                     | 3.69            | 3.81             | 3.76          | 3.77              |
| j. Cleanliness                                | 3.62            | 3.55             | 3.51          | 3.77              |
| k. Quietness                                  | 3.61            | 3.82             | 3.68          | 3.83              |
| l. Level of development                       | 3.23            | 3.54             | 3.38          | 3.78              |
| m. Level of protection/<br>preservation       | 3.43            | 3.61             | 3.47          | 3.83              |
| SOCIAL CHARACTERISTICS                        |                 |                  |               |                   |
| n. Level of use                               | 3.19            | 3.36             | 3.33          | 3.67              |
| o. Friendliness of visitors                   | 3.30            | 3.38             | 3.38          | 3.75              |
| p. Friendliness/helpfulness of staff          | 3.43            | 3.39             | 3.45          | 3.80              |
| q. Safety                                     | 3.25            | 3.38             | 3.31          | 3.36              |



Please indicate the degree to which you think the following issues are problems at this park.

|  | Sweeny<br>Ridge | Milagra<br>Ridge<br>(Mean) | Mori<br>Point | Phleger<br>Estate |
|--|-----------------|----------------------------|---------------|-------------------|
| <b>IMPACTS TO PARK RESOURCES</b>                 |                 |                            |               |                   |
| a. Dogs off leash                                | 1.57            | 1.77                       | 1.59          | 2.11              |
| b. Off-trail hiking/education                    | 1.34            | 1.31                       | 1.38          | 1.44              |
| c. Too many visitors                             | 1.19            | 1.21                       | 1.25          | 1.33              |
| d. Lack of information/education about resources | 1.68            | 1.24                       | 1.53          | 1.40              |
| e. Off-trail impacts of bikes                    | 1.33            | 1.64                       | 1.53          | 1.90              |
| f. Spread of exotic/invasive plant species       | 1.73            | 1.91                       | 1.81          | 1.86              |
| <b>IMPACTS TO VISITOR EXPERIENCES</b>            |                 |                            |               |                   |
| a. Dogs off leash                                | 1.56            | 1.73                       | 1.53          | 1.44              |
| b. Lack of parking at trailhead or nearby        | 1.46            | 2.16                       | 1.54          | 1.36              |
| c. Too many visitors                             | 1.17            | 1.26                       | 1.24          | 1.20              |
| d. Not enough recreational opportunities         | 1.22            | 1.14                       | 1.18          | 1.00              |
| e. Lack of directional information               | 1.53            | 1.31                       | 1.38          | 1.33              |
| f. Lack of restrooms                             | 1.91            | 1.29                       | 1.66          | 1.09              |
| g. Use conflicts between hikers and bikers       | 1.20            | 1.19                       | 1.27          | 1.00              |
| h. Lack of connecting trails to community        | 1.39            | 1.41                       | 1.33          | 1.20              |
| i. Lack of transit to site                       | 1.35            | 1.25                       | 1.30          | 1.33              |

**How crowded did you feel in the park today?**

|      | Sweeny<br>Ridge | Milagra<br>Ridge | Mori<br>Point | Phleger<br>Estate |
|------|-----------------|------------------|---------------|-------------------|
|      | (Mean)          |                  |               |                   |
| Mean | 1.7             | 1.1              | 1.38          | 2.8               |

**Which of the following best describes how far you live from this park?**

|   | Sweeny<br>Ridge | Milagra<br>Ridge | Mori<br>Point | Phleger<br>Estate |
|---|-----------------|------------------|---------------|-------------------|
|   | (Percentage)    |                  |               |                   |
| Within 1/4 mile                             | 12.7            | 28.1             | 20.3          | 0.0               |
| Within 1/2 mile                             | 1.3             | 9.4              | 11.6          | 0.0               |
| Within 1 mile                               | 11.4            | 15.6             | 13.0          | 0.0               |
| Within 2 miles                              | 21.5            | 25.0             | 20.3          | 25.0              |
| More than 2 miles away, but in the Bay Area | 49.4            | 18.8             | 34.8          | 66.7              |
| Outside the Bay Area                        | 3.8             | 3.1              | 20.3          | 8.3               |

**What is your zip code?**

|                  | Sweeny<br>Ridge | Milagra<br>Ridge | Mori<br>Point | Phleger<br>Estate |
|------------------|-----------------|------------------|---------------|-------------------|
|                  | (Percentage)    |                  |               |                   |
| 10019 – New York | 1.2             |                  |               |                   |
| 19095            |                 | 3.2              |               |                   |
| 44044            |                 | 3.2              |               |                   |
| 44066            |                 | 3.2              |               |                   |
| 94002            |                 |                  |               | 8.3               |
| 94010            | 4.9             | 6.5              |               |                   |
| 94014            |                 |                  | 1.4           |                   |
| 94015            | 4.9             |                  | 8.7           | 8.3               |
| 94019            |                 | 3.2              |               |                   |
| 94022            |                 |                  |               | 8.3               |
| 94030            | 4.9             |                  |               | 8.3               |
| 94040            | 1.2             |                  |               |                   |
| 94043            |                 |                  |               | 8.3               |
| 94044            | 9.9             | 48.4             | 65.2          |                   |
| 94061            | 1.2             |                  |               |                   |
| 94062            |                 |                  |               | 16.7              |
| 94063            |                 | 3.2              |               |                   |
| 94064            | 1.2             |                  |               |                   |
| 94066            | 32.1            | 22.6             | 4.3           |                   |
| 94070            |                 |                  |               | 16.7              |
| 94080            | 4.9             | 6.5              | 4.3           |                   |
| 94085            |                 |                  | 1.4           |                   |
| 94087            |                 |                  |               | 8.3               |
| 94105            |                 |                  | 1.4           |                   |
| 94107            | 2.5             |                  |               |                   |
| 94108            | 1.2             |                  |               |                   |
| 94109            | 1.2             |                  | 1.4           |                   |
| 94110            | 6.2             |                  | 2.9           |                   |
| 94112            |                 |                  | 2.9           |                   |
| 94114            | 1.2             |                  | 1.4           |                   |
| 94116            | 1.2             |                  |               |                   |
| 94118            | 2.5             |                  |               |                   |
| 94122            |                 |                  | 1.4           |                   |
| 94123            | 1.2             |                  |               |                   |
| 94127            | 1.2             |                  |               |                   |
| 94129            | 1.2             |                  | 1.4           |                   |
| 94131            | 2.5             |                  |               |                   |
| 94132            | 1.2             |                  |               |                   |
| 94303            |                 |                  |               | 8.3               |
| 94401            | 2.5             |                  |               |                   |
| 94404            | 1.2             |                  |               |                   |
| 94501            | 1.2             |                  |               |                   |
| 94502            |                 |                  | 1.4           |                   |

|       |     |     |
|-------|-----|-----|
| 94587 | 1.2 |     |
| 95076 | 1.2 |     |
| 95249 |     | 8.3 |
| 95687 | 1.2 |     |
| 95830 | 1.2 |     |

**What is the highest level of formal schooling you have completed?**

|                                 | Sweeny<br>Ridge | Milagra<br>Ridge | Mori<br>Point | Phleger<br>Estate |
|---------------------------------|-----------------|------------------|---------------|-------------------|
|                                 | (Percentage)    |                  |               |                   |
| 9th to 12th grade               | 1.3             | 6.1              | 1.5           | 0.0               |
| High school graduate            | 2.5             | 3.0              | 1.5           | 0.0               |
| Some college, no diploma        | 13.9            | 15.2             | 16.2          | 0.0               |
| Associate degree                | 11.4            | 9.1              | 11.8          | 0.0               |
| Bachelors degree                | 36.7            | 21.2             | 32.4          | 25.0              |
| Graduate or professional degree | 34.2            | 45.5             | 36.8          | 75.0              |

**What is your employment status?**

|                     | Sweeny<br>Ridge | Milagra<br>Ridge | Mori<br>Point | Phleger<br>Estate |
|---------------------|-----------------|------------------|---------------|-------------------|
|                     | (Percentage)    |                  |               |                   |
| Employed full-time  | 78.8            | 75.0             | 70.6          | 70.0              |
| Employed part-time  | 5.0             | 3.1              | 2.9           | 0.0               |
| Full time student   | 2.5             | 3.1              | 1.5           | 0.0               |
| Part time student   | 1.3             | 6.3              | 1.5           | 0.0               |
| Homemaker/caregiver | 3.8             | 6.3              | 1.5           | 0.0               |
| Unemployed          | 0.0             | 0.0              | 1.5           | 0.0               |
| Retired             | 6.3             | 6.3              | 14.7          | 10.0              |
| Other               | 2.5             | 0.0              | 5.9           | 20.0              |

| Age      | Sweeny<br>Ridge | Milagra<br>Ridge | Mori<br>Point | Phleger<br>Estate |
|----------|-----------------|------------------|---------------|-------------------|
|          |                 | (Percentage)     |               |                   |
| Under 20 | 1.3             | 3.2              | 0.0           | 0.0               |
| 20 to 29 | 14.5            | 6.5              | 3.0           | 8.3               |
| 30 to 39 | 27.6            | 12.9             | 16.7          | 8.3               |
| 40 to 49 | 31.6            | 25.8             | 30.3          | 0.0               |
|          |                 |                  |               | 41.7              |
|          |                 |                  |               | 33.3              |
|          |                 |                  |               | 8.3               |
|          |                 |                  |               | 0.0               |
|          |                 |                  |               | 54.0              |



Which of the following categories best describes your total annual household income for the last calendar year?

|                        | Sweeny<br>Ridge | Milagra<br>Ridge | Mori<br>Point | Phleger<br>Estate |
|------------------------|-----------------|------------------|---------------|-------------------|
|                        | (Percentage)    |                  |               |                   |
| Less than \$20,000     | 5.6             | 7.1              | 3.1           | 8.3               |
| \$20,000 to \$39,999   | 4.2             | 0.0              | 17.2          | 16.7              |
| \$40,000 to \$59,999   | 12.5            | 14.3             | 12.5          | 0.0               |
| \$60,000 to \$79,999   | 16.7            | 21.4             | 9.4           | 0.0               |
| \$80,000 to \$99,999   | 20.8            | 17.9             | 17.2          | 33.3              |
| \$100,000 to \$199,999 | 27.8            | 32.1             | 35.9          | 33.3              |
| \$200,000 to \$499,999 | 12.5            | 3.6              | 3.1           | 8.3               |
| \$500,000 or more      | 0.0             | 3.6              | 1.6           | 0.0               |

**What is your gender?**

|        | Sweeny<br>Ridge | Milagra<br>Ridge | Mori<br>Point | Phleger<br>Estate |
|--------|-----------------|------------------|---------------|-------------------|
|        | (Percentage)    |                  |               |                   |
| Male   | 57.0            | 55.9             | 51.5          | 76.9              |
| Female | 43.0            | 44.1             | 48.5          | 23.1              |

**Do you consider yourself to be Hispanic, Latino, or Latina?**

|     | Sweeny<br>Ridge | Milagra<br>Ridge<br>(Percentage) | Mori<br>Point | Phleger<br>Estate |
|-----|-----------------|----------------------------------|---------------|-------------------|
| Yes | 9.7             | 9.4                              | 6.0           | 7.7               |
| No  | 90.3            | 90.6                             | 94.0          | 92.3              |

**With which racial group(s) do you identify?**

|                                     | Sweeny<br>Ridge | Milagra<br>Ridge<br>(Percentage) | Mori<br>Point | Phleger<br>Estate |
|-------------------------------------|-----------------|----------------------------------|---------------|-------------------|
| American Indian or Alaska Native    | 2.3             | 0.0                              | 4.4           | 0.0               |
| Asian                               | 20.9            | 10.0                             | 5.9           | 0.0               |
| Black or African American           | 1.2             | 0.0                              | 1.5           | 0.0               |
| Native Hawaiian or Pacific Islander | 3.5             | 3.3                              | 1.5           | 0.0               |
| White                               | 58.1            | 86.7                             | 86.8          | 100.0             |

**Rancho Corral de Tierra, the land shown on the map at the end of this questionnaire, will soon become a part of the national park lands of Golden Gate National Recreation Area. Are you familiar with this land?**

|     | Sweeny<br>Ridge | Milagra<br>Ridge | Mori<br>Point | Phleger<br>Estate |
|-----|-----------------|------------------|---------------|-------------------|
|     | (Percentage)    |                  |               |                   |
| Yes | 16.5            | 27.3             | 33.9          | 35.7              |
| No  | 83.5            | 72.7             | 66.1          | 64.3              |

**What are the most important qualities of this area that should be protected?**

|  | Sweeny<br>Ridge | Milagra<br>Ridge<br>(Percentage) | Mori<br>Point | Phleger<br>Estate |
|--|-----------------|----------------------------------|---------------|-------------------|
| Flora and fauna                            | 16.7            | 35.7                             | 22.9          | 0.0               |
| Trails for hiking and biking               | 16.7            | 14.3                             | 8.6           | 25.0              |
| Natural setting, openness, no development  | 33.3            | 35.7                             | 42.9          | 50.0              |
| Quiet                                      | 11.1            | 7.1                              | 8.6           | 25.0              |
| Miscellaneous                              | 5.6             | 0.0                              | 8.6           | 0.0               |
| Everything is great, nothing in particular | 16.7            | 7.1                              | 8.6           | 0.0               |

**What types of recreation-related opportunities do you think should be provided at this area?**

|  | Sweeny<br>Ridge | Milagra<br>Ridge<br>(Percentage) | Mori<br>Point | Phleger<br>Estate |
|--|-----------------|----------------------------------|---------------|-------------------|
| Hiking   | 31.8            | 36.0                             | 20.4          | 33.3              |
| Walking dogs, walking dogs off leash                         | 4.5             | 8.0                              | 9.3           | 0.0               |
| More facilities (benches, bathrooms, picnic tables, parking) | 15.9            | 16.0                             | 9.3           | 0.0               |
| Nothing, don't know, everything is fine                      | 15.9            | 8.0                              | 27.8          | 0.0               |
| Biking   | 18.2            | 12.0                             | 7.4           | 0.0               |
|  |                 |                                  | 1.9           | 0.0               |
|  |                 |                                  | 7.4           | 16.7              |
|  |                 |                                  | 5.6           | 0.0               |
|  |                 |                                  | 0.0           | 16.7              |
|  |                 |                                  | 3.7           | 33.3              |
|  |                 |                                  | 3.7           | 0.0               |
|  |                 |                                  | 3.7           | 0.0               |

**Are there any additional comments or concerns you have about the park you are visiting today?**

|  | Sweeny<br>Ridge | Milagra<br>Ridge<br>(Percentage) | Mori<br>Point | Phleger<br>Estate |
|--|-----------------|----------------------------------|---------------|-------------------|
| More facilities  | 6.0             | 0.0                              | 7.8           | 0.0               |
| Nothing, everything is great                                 | 52.0            | 66.7                             | 43.1          | 75.0              |
| More maintenance, cleaning                                   | 4.0             | 0.0                              | 3.9           | 0.0               |
| Habitat restoration  | 0.0             | 0.0                              | 0.0           | 0.0               |
| Allow dogs off leash, remain dog friendly                    | 2.0             | 0.0                              | 7.8           | 0.0               |
| No development, keep natural                                 | 16.0            | 9.5                              | 13.7          | 0.0               |
| More signage   | 6.0             | 0.0                              | 2.0           | 0.0               |
| Great trails, nice trails                                    | 2.0             | 0.0                              | 2.0           | 0.0               |
| Miscellaneous  | 4.0             | 19.0                             | 11.8          | 25.0              |
| More access  | 8.0             | 4.8                              | 3.9           | 0.0               |
| Dog problems: off leash, owners not picking up after<br>pets | 0.0             | 0.0                              | 3.9           | 0.0               |



## **Appendix E**

### **Verbatim Open-Ended Responses**

## Milagra Ridge Open-ended Responses

| What did you enjoy most about your visit to this park today?  |           |
|---|-----------|
|   | Frequency |
| Beautiful scenery and quiet, peaceful atmosphere  | 1         |
| Beauty, accessibility, openness, easy no hills, weather   | 1         |
| birds, bunnies  | 1         |
| clear views of teh quarry area before development   | 1         |
| CONSIDERATE PEOPLE VIEW   | 1         |
| dramatic scenery - the fog was blwoing low above teh scrub as a female harrier descended out of the clouds - priceless! | 1         |
| enjoyed the peaceful environment w/ my dog  | 1         |
| enjoying the scenery and the isolation  | 1         |
| I enjoyed the serenity and  | 1         |
| I had the park to myself  | 1         |
| it's very peaceful, the view  | 1         |
| Its a good quiet place to go jogging or walk your dog   | 1         |
| Looking at the flowers & walking the hills.   | 1         |
| NO CARS   | 1         |
| ocean views, clean air, trails  | 1         |
| peace, views and wildlife   | 1         |
| privacy, climate  | 1         |
| Quiet   | 1         |
| quiet, beautiful not too many people, great views, nice paths   | 1         |
| quietness. not many people.   | 1         |
| Seeing a large harwk, circling + screaming  | 1         |
| The park was quiet and not crowded.   | 1         |
| the quiet   | 1         |
| The View  | 1         |
| The VIEWS   | 1         |
| the views, the weather, wildlife and animal watching bunker scrambling  | 1         |
| the weather and beautiful views   | 1         |
| the whole park is a wild life dream   | 1         |
| trails, views   | 1         |
| variety of flora/fauna  | 1         |
| view  | 1         |
| view, nice trails, variety of trails  | 1         |
| View/Park serenity  | 1         |
| walking exercise  | 1         |

| What did you enjoy least about your visit to this park today?         |           |
|---|-----------|
|   | Frequency |
| All the dog poop  | 1         |
| all the poop that dog owners don't pick up                            | 1         |
| DOG MUST BE ON LEASH  | 1         |
| dog pooh  | 1         |
| doing a survey :)   | 1         |
| Finding dead snails.  | 1         |
| Fog   | 1         |
| got off work late and couldnt come sooner                             | 1         |
| It was a little foggy, not your fault                                 | 1         |
| knowing that the above is being developed                             | 1         |
| limited parking   | 2         |
| missing butterfly sign  | 1         |
| n.a.  | 1         |
| n/a   | 1         |
| nothing   | 5         |
| NOTHING   | 1         |
| nothing wrong with visit  | 1         |
| Park roads and walkways had animals (i.e., dog feces scattered about) | 1         |
| parking   | 1         |
| poop on paved trail need benches on vista points                      | 1         |
| Sometimes noone around-need a park ranger                             | 1         |
| sometimes the cold  | 1         |
| The fog   | 1         |
| The smell of dog feces.   | 1         |
| too many people don't clean up after dog                              | 1         |
| wind and fog  | 1         |
| would be nice to have more trails otherwise it's perfect              | 1         |

| What makes this park special to you?  |           |
|---|-----------|
|   | Frequency |
| access to where I live  | 1         |
| beautiful park - no bike's  | 1         |
| Clean Trails to walk the dogs   | 1         |
| close by my home  | 1         |
| close to hom, nice walk distance  | 1         |
| close to home   | 1         |
| easily accesible/ close to home/ beautiful scenery  | 1         |
| good for walking our dog in the outdoors, close to home   | 1         |
| I live at spyglass. I've been a park steward here and have put in my sweat equity   | 1         |
| I Live next to it   | 1         |
| I used to go there everyday with my mom and my dog.   | 1         |
| isolated wildspot amongst the urban sprawl  | 1         |
| it's local, view, open space  | 1         |
| It is close to where I live and I've been coming here for 14 years.   | 1         |
| it is just a great park for walking and jogging   | 1         |
| it surrounds our housing development. It's an important part of our lives.  | 1         |
| Its proximity to our home   | 1         |
| Its proximity to the ocean and temperature climate  | 1         |
| like Fort Funston without the dogs, and no bikes on trails  | 1         |
| lived here 25 years   | 1         |
| location  | 1         |
| nice & quiet, peaceful, nice views & nice trails  | 1         |
| open space close to home  | 1         |
| PROXIMITY VIEWS NATURE  | 1         |
| Proximity to my house   | 1         |
| quiet   | 1         |
| Quiet and close   | 1         |
| the unspoiled wilderness  | 1         |
| the view and normal solitude  | 1         |
| view  | 1         |
| walking with my dog, serenity   | 1         |
| well maintained naturally preserved habitat preserving endangered species. Also-wheelchair and handicap accessible so my disabled father can enjoy the birding and views. Fantastic | 1         |

| If you could ask park managers to improve some things about management of this park, what would you ask them to do?             |           |
|---|-----------|
|   | Frequency |
| 0 requests  | 1         |
| a bench at vistas to enjoy views would be nice  | 1         |
| a few more cans so more people will clean up after their dogs   | 1         |
| Add small parking lot   | 1         |
| additional parking, recommend marked trails   | 1         |
| create a program to motivate dog owners to pick up after their pets and not allow pets to urinate throughout the park           | 1         |
| DROP DOG LEASH REGULATION (TRUST PEOPLE TO USE GOOD JUDGEMENT   | 1         |
| enforce leashlaws   | 1         |
| I don't like when people litter. Maybe they could try to water some dead plants.  | 1         |
| Improve parking   | 1         |
| increase parking, change marquee  | 1         |
| it's clean and has wonderful programs-can't think of any improvement  | 1         |
| just keep it as it is - encourage continued volunteer support. Make and entry point that is easier to get a wheelchair through. | 1         |
| keeping it clean and safe   | 1         |
| Keeping the same  | 1         |
| let dogs be off leash   | 1         |
| make sure all dogs are on a leash. No bikes or motorized vehicles   | 1         |
| make sure people police their dog   | 1         |
| More ranger patrols - law enforcement + interpretive  | 1         |
| n/a   | 1         |
| nothing- things are ok  | 1         |
| nothing - Actually more parking   | 1         |
| nothing   | 1         |
| pick up poop  | 1         |
| Post more signs, "It is unacceptable to not pick up your dog's feces."  | 1         |
| Ranger in site. More parking-sometimes I can't find a parking and am forced to go somewhere else.                               | 1         |
| signs explaining  | 1         |
| signs to identify plant life.   | 1         |
| spray poison oak farther off the trails   | 1         |
| thursday volunteer days (like before)   | 1         |
| To install a active   | 1         |

| What new recreation opportunities would you like to see at this park?                                     |           |
|---|-----------|
|   | Frequency |
| A few benches and tables  | 1         |
| EXTENDED PATHS  | 1         |
| I like it the way it is. More recreation might disturb the wildlife                                       | 1         |
| i love it as it is  | 1         |
| just as is  | 1         |
| keep it the same  | 1         |
| leave it alone. It's beautiful  | 1         |
| Maybe a water fountain for people who run/exercise there.   | 1         |
| n/a   | 1         |
| no new ones needed  | 1         |
| none - keep it natural and wild   | 1         |
| none  | 3         |
| None  | 1         |
| nothing   | 1         |
| nothing new   | 1         |
| off leash is ok for most breeds.  | 1         |
| picnic area   | 1         |
| prefer the ruggedness and less improvement the better   | 1         |
| same  | 1         |
| tables (picnic area) benches? build them we will come   | 1         |
| The park does not need any new recreation oppurtunities because these would spoil the natural environment | 1         |
| Water? - more benches   | 1         |
| work out equipment  | 1         |

| What are the most important qualities of this area that should be protected?  |           |
|---|-----------|
|   | Frequency |
| again protect the under develop area with access for hiking   | 1         |
| don't know  | 1         |
| environmental species   | 1         |
| maintain pristine areas, restore habitat of native species  | 1         |
| Natural Habitat   | 1         |
| open space near ocean views will be a great trail   | 1         |
| Same as here. Open spaces, low impact visitation. Limited development to preserve the natural systems & users of the park. ex: wildlife, birds,etc. | 1         |
| undeveloped coastal region and natural habitat for excellent birding  | 1         |
| wild life   | 1         |



| What types of recreation-related opportunities do you think should be provided at this area? |           |
|--|-----------|
|  | Frequency |
| A place to stop and drink water and maybe wildlife viewing                                   | 1         |
| Hiking, Biking   | 1         |
| hiking, birding, on-leash dog walking  | 1         |
| Hiking, Jogging, biking  | 1         |
| hiking, trail building, errision prevention  | 1         |
| just what it alraedy is  | 1         |
| keep it wildlife and trail friendly  | 1         |
| no more then here now- hiking, biking  | 1         |
| parking, bathrooms, coffe sandwiches books warming hut                                       | 1         |
| paths, dog walking(on leash), parking  | 1         |
| portable toilets   | 1         |
| Trails for hikers  | 1         |
| Walking, hiking More signage to explain - plants animals + ecology                           | 1         |

| Are there any additional comments or concerns you have about the park you are visiting today?                |           |
|--|-----------|
|  | Frequency |
| Do you know that the access Road to upper milagra ridge from sharp park is a PRIVATE ROAD?                   | 1         |
| enjoyed it very much   | 1         |
| I'd like to see more habitat restoration work to maintain the work that has been done over the last 20 years | 1         |
| i love milagra point!  | 1         |
| love this place, feel we know a lot of the wildlife  | 1         |
| more space is still needed for people to enjoy nature  | 1         |
| Never build homes  | 1         |
| no   | 6         |
| NO   | 1         |
| NO, BUT THANKS FOR ASKING  | 1         |
| no. it's beautiful   | 1         |
| none   | 1         |
| poisonous species llegend/board  | 1         |
| Thank you for thinking/knowing that places like this are important!  | 1         |
| the occasional passage of motorcycles/dirt bikes in the park   | 1         |
| this place is great  | 1         |

## Mori Point Open-ended Responses

What did you enjoy most about your visit to this park today?

|  | Frequency |
|--|-----------|
| A nice place to get in a good walk with my dogs.   | 1         |
| A sunny, almost warm 4th of July.  | 1         |
| access to open space   | 1         |
| always beautiful   | 1         |
| beautiful views  | 1         |
| beauty, peace, looking at the Pacific Coast  | 1         |
| Being in nature with friendly people.  | 1         |
| Being outdoors with my dog   | 1         |
| Dog walking - off leash Bike riding - on service roads   | 1         |
| Few people, quiet, natural, no buildings, autos, etc.  | 1         |
| Flowers  | 1         |
| fresh air  | 1         |
| fresh air, ocean, peacefulness   | 1         |
| Fresh air, quietness, nature.  | 1         |
| Fresh air, scenery, open trails  | 1         |
| hiking trails  | 1         |
| human interaction, clean trail   | 1         |
| I enjoyed the natural environment and there's not very many people in the area                         | 1         |
| Its a clean park, plenty of wildlife: rabbits, birds, seals, flowers & shrubs, not over by poison oak. | 1         |
| just seeing the landscape  | 1         |
| lots of wild animals   | 1         |
| nice hike, beautiful scenery   | 1         |
| nice walk with a lot of scenery  | 1         |
| no cars  | 1         |
| no starbucks! or mall! wildlife beach  | 1         |
| openess, vistas, plants, birds, snakes, etc.   | 1         |
| peace and quiet  | 1         |
| peace, quiet, & views  | 1         |
| Proximity to our house, casual atmosphere  | 1         |
| relatively quiet, serene   | 1         |
| safety, views and wildlife, level biking road with no cars   | 1         |
| scenery  | 1         |
| scenery views  | 1         |
| scenery/walking  | 1         |
| Seeing the Wildflowers   | 1         |
| some birds, wind, being in nature, view  | 1         |
| Sun and Surf   | 1         |
| the air, the sound of the ocean, the hiking, the lake, the greenery                                    | 1         |
| the bike ride, bird watching, scenery, fresh air, beach  | 1         |

|  |   |
|--|---|
| the incredible scenery, the wildlife(lizards) and the sighting of an osprey                      | 1 |
| the ocean  | 1 |
| The ocean  | 1 |
| THE OCEAN  | 1 |
| The ocean view, great weather, and easy trail  | 1 |
| the quiet exercise   | 1 |
| The sun came out   | 1 |
| the view   | 2 |
| The view from the top of the hill, being with friends & family.                                  | 1 |
| The vistas, with no development. Great place for dog walking- clean, nice people and other pets. | 1 |
| The weather was perfect + the birds were singing   | 1 |
| the wildlife   | 1 |
| view and quiet atmosphere  | 1 |
| view, dog walking  | 1 |
| Views  | 1 |
| views of the vista   | 1 |
| views peace quiet  | 1 |
| views, plants, weather   | 1 |
| views, proximity to home, quiet  | 1 |
| views, weather (its cool)  | 1 |
| walking  | 2 |
| walking along the ocean  | 1 |
| walking my dog off leash   | 1 |
| Walking my dog, looking at the wildflowers, and fresh air.                                       | 1 |
| weather  | 1 |
| weather, view  | 1 |
| weather, views, wildflowers, birds, snake, other nice people w/ nice dogs                        | 1 |
| wild flowers   | 1 |
| wildflowers, beauty, space, fresh air  | 1 |
| wildflower blooms  | 1 |

**What did you enjoy least about your visit to this park today?**

|  | Frequency |
|--|-----------|
| all the dog feces that are along the trail just south of the service road  | 1         |
| any time I see any litter, trash   | 1         |
| Cool today   | 1         |
| crack pot people - there are a few squirrel haters   | 1         |
| dead, smelly seals   | 1         |
| dog crap   | 1         |
| dog crap not picked up + other litter  | 1         |
| dog poo, dead animals on beach   | 1         |
| dog pooh   | 1         |
| dog poop left on trail   | 1         |
| DOg poop not picked up.  | 1         |
| dogs off leashes   | 1         |
| Everything was OK, just great.   | 1         |
| flat walking space location location ocean, sun, wind  | 1         |
| fog  | 1         |
| foxtails + where people don't poop scoop after their doogs   | 1         |
| garbage and litter   | 1         |
| garbage around There was a dead seal at the end of the flat trail, and it smelled so bad. who do we call about something like this? don't the city responsible for this? | 1         |
| Health/ hygiene concerns   |           |
| getting asked to put dog on leash by a local here  | 1         |
| having to use a leash for my dog   | 1         |
| It is a gem!   | 1         |
| litter   | 2         |
| litter, dog fear, toxic "foam"   | 1         |
| n/a  | 2         |
| N/A  | 3         |
| no complaints  | 1         |
| no least   | 1         |
| none   | 1         |
| not a thing to mention   | 1         |
| nothing  | 7         |
| Nothing  | 3         |
| NOTHING  | 1         |
| nothing!   | 1         |
| other dog walkers not following the leash laws (which happens often).  | 1         |
| people not ccleanin up after there animal  | 1         |
| seeing the amount of slide activity on the coast side  | 1         |
| small amount of litter   | 1         |
| smell of dead seal and dog rolls in it - its been there a month!   | 1         |
| Steep eroded paths   | 1         |
| sweating   | 1         |
| the dramatic change of the fissures on the hike  | 1         |

|   |   |
|---|---|
| The idea that it could change with development.                       | 1 |
| the thought that a park police might show up regarding number 6 above | 1 |
| trash - need more cans  | 1 |
| weeds with thorns wish we could walk dogs off leash                   | 1 |
| zip   | 1 |

# What makes this park special to you?

|   | Frequency |
|---|-----------|
| access to such scenery available by car, bike or walking  | 1         |
| availability and the beauty   | 1         |
| beautiful - close to home - ease of access  | 1         |
| beautiful landscape   | 1         |
| beautiful scenery, ocean-birds  | 1         |
| by the ocean, special views   | 1         |
| clean/ a lot of flowers and you feel like you are in the country side   | 1         |
| close to home - nice trails   | 1         |
| close to home   | 3         |
| CLOSE to home   | 1         |
| close to home & I can bring my dog  | 1         |
| close to home + this is where I grew up   | 1         |
| close to home, a treasure   | 1         |
| Close to home, open space, ocean.   | 1         |
| close to home, safe, great views and wildlife, easy biking connects with longer bike  | 1         |
| trail to linda man  | 1         |
| close to southern S>T and beach view  | 1         |
| Close to the beach. Lot's of wildlife and foliage to observe. Great trails for walking and biking.  | 1         |
| easy to get to, walkways, trails, stairs are at a good level for me. has a potty  | 1         |
| everything! dont change it!   | 1         |
| five minutes from my house  | 1         |
| flat - walk - views - trails  | 1         |
| Former town we used to live in/nostalgia  | 1         |
| freedom   | 1         |
| I grew up around here, spent my whole life at the beach, love it.   | 1         |
| I live here, I love that development has not encroached.  | 1         |
| I live near   | 1         |
| in pacifica, near my home, open space, not crowded  | 1         |
| It's beauty and our ability to reach it   | 1         |
| It's close- the sea, good gathering point.  | 1         |
| It's close and has a lot of native flowers and wildlife.  | 1         |
| It's in a nice quiet area, not too crowded.   | 1         |
| it's spirituality. The ocean. it's close to home. It's not commercialized. Everything about it - ocean, birds, dogs, trails, trees, people from the community | 1         |
| Its close to my home, its beautiful, its always changing, the wildlife.   | 1         |
| its got everything, ocean, hills, golf, great hiking. Good for the soul.  | 1         |
| local   | 1         |
| local custom off leash for dogs, nearby home, beautiful scenery   | 1         |
| location/plants   | 1         |
| Mori point when i could walk up hills have not been able to do this for 2 years so  | 1         |
| take the walk way behind the cliffs   | 1         |
| my favorite spot in the bay area. Its beautiful and low key. keep it undeveloped  | 1         |
| Natural, no signs   | 1         |



|  |   |
|--|---|
| near home, wildlife, preserved coastline   | 1 |
| near my house, the ocean   | 1 |
| near to home, not many people, views   | 1 |
| nearness, a view of the ocean without a house in front of me   | 1 |
| nice views, dog walking, wildlife  | 1 |
| open space-solitude  | 1 |
| open space, wildlife, ability to walk my dog on leash  | 1 |
| proximity - scenery - bird life  | 1 |
| rolling hills, many trails   | 1 |
| scenery  | 1 |
| Scenic   | 1 |
| that it is preserved open space  | 1 |
| that it stays around period  | 1 |
| The ability to vary my walks. The "casual trails" should not be closed. They add choices and variety to the area.                                      | 1 |
| the beach  | 1 |
| The beach, the surrounding beauty, the trail   | 1 |
| The close proximity of the beach, the mountains the wildlife   | 1 |
| the history and beauty   | 1 |
| the incredible native plants, especially the lupine and paintbrush. IM so appreciative that there aren't so many invasives as in most of our parklands | 1 |
| the natural beauty   | 1 |
| the ocean, the trails, wildlife, location (walking distance from my house)   | 1 |
| the views and the calmness despite being so close to the highway   | 1 |
| this is where we walk our dogs   | 1 |
| trails   | 1 |
| WALKING  | 1 |
| we are locals, its ours  | 1 |

**If you could ask park managers to improve some things about management of this park, what would you ask them to do?**

|   | Frequency |
|---|-----------|
| Be sure all paths are safe.   | 1         |
| can't think of anything   | 1         |
| clean up accessible trails toilet   | 1         |
| cut trails (weeds next to trails) down a little more. Get rid of the (can't read word)  | 1         |
| do not do anything except fix the bathroom  | 1         |
| dogs off leash  | 1         |
| don't change it!  | 1         |
| don't know  | 1         |
| educate to pick up litter   | 1         |
| encourage peer to peer dialog of dog walkers with each other to solve dog poop problem  | 1         |
| erosion control   | 1         |
| ERROSION OF HILL TRAIL  | 1         |
| fix social paths remove the last bulky trash  | 1         |
| fund trail improvements and habitat restoration - check on the dead pines along the sea wall  | 1         |
| garbage cans  | 1         |
| garbage management. more toilets, lights along the trail especially at night.   | 1         |
| have dog waste bags(biodegradable) always available. Many people do not pick up after their animals. They may be more inclined if bags were handy.  | 1         |
| I'd really like it if park managers could enforce the leash laws. I walk my dogs, but i always and religiously use leashes. Not everyone does - and that leads to harm to wildlife and damage to plants. It's a difficult management issue. | 1         |
| I don't know of anything at this time.  | 1         |
| keep as is  | 1         |
| keep it clean none  | 1         |
| keep up the good work - maybe a map of all the trails in the area   | 1         |
| keep up the good work!  | 1         |
| kept that tree on ridge! keep motor bikers out  | 1         |
| Make a nude beach and shore w/ hot buxom chicks   | 1         |
| make it bigger with longer trails   | 1         |
| make people pick up after their dogs  | 1         |
| Make the leash law enforced   | 1         |
| Maybe better trail signs. We didn't realize there is more than one trail. The trail we hiked was through our hiking book.   | 1         |
| more day waste containers   | 1         |
| more interpretive signs   | 1         |
| more trash cans on trail  | 1         |
| more trash cans, located where hikers/walkers will/can use them   | 1         |
| no commercial areas   | 1         |
| nothing-nature is taking it's course.   | 1         |
| nothing   | 2         |
| Nothing   | 2         |
| off leash dog area  | 1         |

|  |    |
|--|----|
| patrols  | 1  |
| please dont close raod . dont do off raod biking so don't care about those paths                 | 1  |
| provide more trash cans and recycling bins   | 1  |
| put sign to clean up dog crap  | 1  |
| Quite pleased with the maintance of trails, possibly trimmed and manicure around trails.         | 1  |
| refine the trail system with bike access to mori point.  | 1  |
| removal of concrete ruins/slabs w/graffitti be sure quarry development traffic doesn't ruin park | 1  |
| remove old trees, asphalt cars, etc. Educate officials who patrol with vehicle erosion           | 1  |
| restrooms  | 1  |
| Shore up water break   | 1  |
| smooth level a bit restrooms dogs on leashes!  | 1  |
| stop any development   | 1  |
| trail maintenance  | 1  |
| trail sighs, danger sign   | 1  |
| trim back poison oak   | 1  |
| Try to fix the shore, if possible. It keeps sliding  | 1  |
| Who has the money to do anything! How about some water for my dog.                               | 1  |
| Total  | 72 |

What new recreation opportunities would you like to see at this park?

|  | Frequency |
|--|-----------|
| a launch for paragliding   | 1         |
| beach access (clean)   | 1         |
| connect sweeny ridge with Mori Pt. A pedestrian bridge to shelldance nursery would do.   | 1         |
| disc golf course   | 1         |
| dogs off leash   | 1         |
| firepits   | 1         |
| garbage cans spread out to catch all the leftovers of visitors + poop bags   | 1         |
| I dont know  | 1         |
| I like it as is  | 1         |
| i like that it is kind of rough  | 1         |
| just access  | 1         |
| keep it just the way it is   | 1         |
| keep it natural  | 1         |
| Leave it alone! Perfect as it is. Man can not improve on nature.   | 1         |
| like it the way it is  | 1         |
| more hiking and off trail biking   | 1         |
| N/A  | 1         |
| nature education program   | 1         |
| Nature guides, tour walks about wildlife and keeping it global earth friendly.   | 1         |
| no   | 1         |
| no more, leave it open   | 1         |
| non  | 1         |
| none- bathroom should be in better shape   | 1         |
| none-don't do anything to change other that whatever upkeep is required to maintain the trails   | 1         |
| none-like simple and quiet   | 1         |
| none - keep it natural   | 1         |
| none - keep it undeveloped and under used. if you're happy to use "as is", you'll use it. If you need entertainment, there are other option in the city or south | 1         |
| none - leave as is   | 1         |
| none   | 9         |
| None   | 1         |
| NONE   | 1         |
| none right now   | 1         |
| none, if it would make the park less peaceful  | 1         |
| None. Keep it simple   | 1         |
| nothing  | 1         |
| Nothing  | 2         |
| place for the paragliders to park  | 1         |
| pond or lake with dog access off leash area  | 1         |
| see #9 above   | 1         |
| see 9  | 1         |

smoother trails

1

tennis court

1

**What are the most important qualities of this area that should be protected?**

|  | Frequency |
|--|-----------|
| All of it  | 1         |
| biking over devils slide   | 1         |
| coast line from erosion  | 1         |
| erosion of the hill, keep developers out.  | 1         |
| Everything. Its very important to me and family members this area is protected and saved.  | 1         |
| FLORA & FAUNA  | 1         |
| hill sides from hiking and biking erosion  | 1         |
| Keep it natural, least amount of man made improvements as possible.  | 1         |
| keep it simple - less is more. keep it natural   | 1         |
| Leave the way it is  | 1         |
| meadows, plants, and animals   | 1         |
| native plants and animals  | 1         |
| Naturalness, no signs, etc   | 1         |
| no building  | 1         |
| No development - keep as is dont intrude with bathrooms etc and ruin the natural beauty of this as it is. People can plan ahead and use restrooms in restaurants a stones throw away | 1         |
| no development of any is needed  | 1         |
| no development, open spaces, access  | 1         |
| ocean, birds, squirrels, all the natural elements + cleanliness + safety   | 1         |
| open space preserved   | 1         |
| open wild quiet non motorized  | 1         |
| plants, birds  | 1         |
| please dont close the trails/road to bikes and people ( off trail ok to close - but PLEASE dont close trails.  | 1         |
| protect it all - no building   | 1         |
| The ability to walk dogs off leash.  | 1         |
| wild life/fauna  | 1         |
| wildlife, freedom from development   | 1         |
| Wildlife, natural beauty   | 1         |

**What types of recreation-related opportunities do you think should be provided at this area?**

|  | Frequency |
|--|-----------|
| A couple of benches  | 1         |
| biking, hiking, equestrian with access to hwy 1  | 1         |
| biking, hiking, nature trails  | 1         |
| clean up   | 1         |
| cycling, hiking, picnicing, bird watching  | 1         |
| disc golf course   | 1         |
| dogs off leash   | 1         |
| dont know  | 1         |
| dont understand this question - my understanding is tghat we all come here because the place is perfect as it is | 1         |
| everything is fine the way ti is   | 1         |
| exercise outdoors}viewing out over the ocean   | 1         |
| hiking   | 1         |
| hiking dogs on leash views/birds   | 1         |
| hiking birdwatching accessibility for disabled people  | 1         |
| Hiking, biking, walking (with dog).  | 1         |
| hiking, picnicing, on leash dog walking, horseback riding  | 1         |
| it is perfect just leave it alone  | 1         |
| more restrooms at the park and of the parking lot  | 1         |
| nature hikes(continued) jogging course, dog walking roads(clean up stations included)                            | 1         |
| No more need to be provided. Keep it simple and unspoiled.   | 1         |
| nohting let poeple come here to walk. there is plenty of opportunity to be entertained elsewhere                 | 1         |
| none   | 5         |
| None   | 1         |
| none its fine  | 1         |
| Nothing  | 1         |
| nothing new  | 1         |
| only what is there now. Hiking bird watching   | 1         |
| Picnic area, restrooms, trails, not much.  | 1         |
| trails   | 1         |
| trails and overlooks, wildlife and flora interpretive/restoration.   | 1         |

**Are there any additional comments or concerns you have about the park you are visiting today?**

|   | Frequency |
|---|-----------|
| add the quarey to the park  | 1         |
| clean up  | 1         |
| clean up the discarded debris, junk and leftover asphalt/concrete   | 1         |
| dog walkers let their dogs off leash and dont pick up after their pets  | 1         |
| dogs - restrooms otherwise leave alone  | 1         |
| Dogs should be off leash, it doesnt seem like a problem   | 1         |
| everything is fine the way it is  | 1         |
| I'm afraid it will be damaged by the development at the Quarry at Rockaway beach.   | 1         |
| I don't think non native plant eradication is a worthy use of park resources here. i think this could be an off leash dog area given the relatively light use   | 1         |
| I hop you keep things as they are. Is there a ramp from the sidewalk to the dike next to the golf course?that would be the only change I'd like to see  | 1         |
| I hope it's here, the same way, when I bring my grandchildren (hopefully the same dog).   | 1         |
| i just want it never to be developed and always be a national park.   | 1         |
| I love Park Beach! Please keep it Clean + safe.   | 1         |
| i would like to participate in solving the poeple not pikcing up dog poop problem. i have a dog, pick up lots of poops (10-60) everyday i come here. Have asked lots of fellow dog people about this issue - must either be resigned or offended. an info hando | 1         |
| Im concerned that the development of the quarry will destroy wildlife habitat   | 1         |
| It's pleasant to visit, I wasn't aware it was available to the public. I was walking from the pier + just kept walk until I found this  | 1         |
| it looks wonderful and better kept the last year  | 1         |
| its beautiful just the way it is  | 1         |
| keep access open  | 1         |
| Keep it protected. Wonderful place to be in nature with like-minded nature awerness people.   | 1         |
| keep it the same  | 1         |
| Keep up the good work   | 1         |
| keep up the good work!  | 1         |
| LABEL SOME PLANTS, FLOWERS, BUSHES  | 1         |
| leave it as is!   | 1         |
| love it   | 1         |
| maybe they should take the dead seals off the beach.  | 1         |
| n/a   | 2         |
| no  | 5         |
| No  | 2         |
| no but S.F watershed should make available for public use without permit  | 1         |
| none  | 2         |
| none at this time   | 1         |
| please be aware of the planned development in the quarry on the south side of Mori Pt. and how that may affect the area   | 1         |
| please keep biking paths!   | 1         |
| Please put garbage cans near the new pond and sign.   | 1         |
| The folks that like this park are local grumps that only like their small dogs on   | 1         |



---

|   |   |
|---|---|
| leash. They are protective of the park to the degree that they make guests unwelcome. |   |
| There are some fireworks running on the top of the hill. Watch out!                   | 1 |
| this is a wonderful area that should be preserved                                     | 1 |
| We enjoy the point just as it is-- please maintain the naturalness of this area.      | 1 |
| we have been comin here for 14 years!   | 1 |
| would like to see more trash cans   | 1 |

---

## Phelger Estate Open-ended Responses

---

What did you enjoy most about your visit to this park today?

---

|   | Frequency |
|---|-----------|
| Cool & Shady  | 1         |
| cooler than elsewhere in the area!!!  | 1         |
| coolness in redwoods  | 1         |
| great redwood forest, creek scenery   | 1         |
| Natural setting   | 1         |
| peacefulness  | 1         |
| scenery   | 1         |
| scenery, excellent trails, the hike   | 1         |
| solitude, beauty  | 1         |
| The beautiful trails and wilderness   | 1         |
| The redwoods  | 1         |
| The scenery   | 1         |
| The scenery The solitude  | 1         |
| the solitude of the park. coolness in the shade of redwoods on a hot july summer day. | 1         |

---

| What did you enjoy least about your visit to this park today?  |           |
|--|-----------|
|  | Frequency |
| 1.horse droppings on the trails with resulting flies 2. fact that trailis slowly being wider and reinforced  | 1         |
| boat, bugs   | 1         |
| Group horse trip (dung on trails, disturbance to wildlife)   | 1         |
| humidity   | 1         |
| I can't think of anything  | 1         |
| It is very crowded today (understandably)  | 1         |
| jogger dust  | 1         |
| nothing  | 2         |
| that they are trying to stop us from pkg on trip road  | 1         |
| wasted trail improvement- gabians good-needed against erosion. Planks in trail bad-unnecessary and unnatural | 1         |

| What makes this park special to you?  |           |
|---|-----------|
|   | Frequency |
| access, solitude  | 1         |
| close by  | 1         |
| close to home   | 1         |
| great hiking, close to Huddart Co. Park   | 1         |
| I am a runner, and there are many miles of trails for me to explore   | 1         |
| isolation in the middle of silicon valley!!! Quiet. No mtn bikes or large crowds of ignorant ppl that take the whole trail and fail to yeild for one person to pass!! | 1         |
| natural beauty  | 1         |
| Redwood creek setting Large variety of trails-e.g. walk to skyline  | 1         |
| redwoods  | 1         |
| redwoods, cool spot in the summertime   | 1         |
| the creek   | 1         |
| The size. The Redwoods. The wilderness. The Ruggedness.   | 1         |
| wilderness feel, trails, peace, creeks  | 1         |

| If you could ask park managers to improve some things about management of this park, what would you ask them to do?  |           |
|--|-----------|
|  | Frequency |
| clean up poison oak  | 1         |
| Clear out the poison oak/ivy   | 1         |
| give the horses their own trails? In the winter – keep horses off mucky trails with their weight and small hoves they tear the trails up –making it easy to twist an ankle!! | 1         |
| Have it OPEN. Longer hours during winter, especially.  | 1         |
| leave it alone!  | 1         |
| make sure it remains undeveloped   | 1         |
| nothing  | 2         |
| picnic tables  | 1         |
| See 7. redirect trail repair effort  | 1         |
| water  | 1         |

| What new recreation opportunities would you like to see at this park? |           |
|---|-----------|
|   | Frequency |
| fine the way it is  | 1         |
| its all good SCA teens would like a swimming pool                     | 1         |
| N/A   | 1         |
| none - lots good ilke it is   | 1         |
| none  | 3         |
| none bikes spoil experience for others                                | 1         |
| NONE!! Please don't let mtn bikes on all the trails!!                 | 1         |

| What are the most important qualities of this area that should be protected? |           |
|--|-----------|
|  | Frequency |
| accessibility for hiking   | 1         |
| Lack of development  | 1         |
| <input type="checkbox"/> quietness, remoteness                               | 1         |
| should not be built up any further   | 1         |



---

What types of recreation-related opportunities do you think should be provided at this area?

---

|   | Frequency |
|---|-----------|
| hiking                                      | 1         |
| HIKING, EQUESTRIAN, NOT OFF ROAD VEHICLES   | 1         |
| limited camping, with a short walk - in     | 1         |
| nice seeing the student groups use the park | 1         |

---

| Are there any additional comments or concerns you have about the park you are visiting today? |           |
|---|-----------|
|   | Frequency |
| appreciate the intensity in user's views & concerns   | 1         |
| No  | 1         |
| NO  | 1         |
| thank you   | 1         |
| The park is PERFECT THE WAY IT IS !! Please don't change anything!!                           | 1         |
| This is a great resource.   | 1         |
| This is an excellent park   | 1         |
| we brought teens to do trail work for the park for 1 month. thanks for hosting us             | 1         |

## Sweeny Ridge Open-ended Responses

| What did you enjoy most about your visit to this park today?                        |           |
|---|-----------|
|   | Frequency |
| -fresh air-excellent weather  | 1         |
| access/beautiful - big hills!   | 1         |
| accomplishment of getting to the top! the quail                                     | 1         |
| beautiful view and challenging trail  | 1         |
| Being with my children + doing something healthy together                           | 1         |
| clearly marked trails, no trash, great views  | 1         |
| dogs  | 1         |
| downhills, scenery, atmosphere  | 1         |
| Even road path, fresh air, nice scenery   | 1         |
| everything - the view, the exercise, my dog, the greenery                           | 1         |
| Exercice & scenery  | 1         |
| exercise, view, fresh air   | 1         |
| fog & sun. quiet. nature.   | 1         |
| good (can't read word)  | 1         |
| great hike, peaceful, nature(wildlife;plants); good family activity                 | 1         |
| Great vistas.   | 1         |
| hiking, scenery   | 1         |
| I like the views that I saw   | 1         |
| it was a beautiful day  | 1         |
| mountain biking   | 1         |
| nature  | 1         |
| Nice foggy morning  | 1         |
| nice view   | 1         |
| no cars   | 1         |
| not crowded   | 1         |
| not too many people   | 1         |
| open space, quiet   | 1         |
| outdoor exercise, nice views  | 1         |
| peace and tranquility, clean air, open space  | 1         |
| quiet solitude  | 1         |
| Running up the hill is very interesting, is not like some other parks (flat areas). | 1         |
| scenery and biking downhill   | 1         |
| scenery, bay as well as ocean views   | 1         |
| scenery/vuews, wildlife, walking  | 1         |
| sight-seeing/wildlife   | 1         |
| solitude  | 1         |
| Solitude and sunshine   | 1         |
| spending time with friends, exercise  | 1         |
| sunny day, animals  | 1         |
| The beautiful views and scenery   | 1         |
| the beauty of the place- the birds, bunnies & creatures- the peaceful harmony       | 1         |

---

|  |   |
|--|---|
| The berries  | 1 |
| The company and being able to bring our dogs out     | 1 |
| the ease of the hike                                 | 1 |
| The exercise up the hill and the great views!        | 1 |
| The nice walk, scenery and weather                   | 1 |
| the peace and quiet                                  | 1 |
| The peace I get when I'm here or somewhere like this | 2 |
| the quiet, how undeveloped the park is               | 1 |
| The scenery  | 1 |
| the trees  | 1 |
| The view and the exercise outdoors.                  | 1 |
| the views  | 2 |
| The views make the physical exercise pleasant.       | 1 |
| The views, relaxation, able to bring my dog!!        | 1 |
| The views, watching the animals                      | 1 |
| THE WEATHER  | 1 |
| the weather was nice and the trail is dog friendly.  | 1 |
| vegetation, view                                     | 1 |
| View & nice people                                   | 1 |
| view, cool temps                                     | 1 |
| view/quiet/Natural Beauty                            | 1 |
| views  | 4 |
| views of the bay                                     | 1 |
| views, biking  | 1 |
| views, blowing fog                                   | 1 |
| views, historic relevance                            | 1 |
| views, sunny day, moving                             | 1 |
| views, trail quality, wildlife, hiking weather       | 1 |
| views/trails   | 1 |
| walking  | 1 |
| Walking flowers                                      | 1 |
| Weather was good                                     | 1 |
| weather, scenery, wildlife                           | 1 |
| weather, walk with a friend                          | 1 |
| wildflowers  | 1 |
| wildlife and health walk, plus nature viewing        | 1 |
| wildlife and health walk. Plus nature viewing        | 1 |

---

| What did you enjoy least about your visit to this park today?   |           |
|---|-----------|
|   | Frequency |
| asphalt roads are newer. fun, but needed  | 1         |
| broken concrete on trail near hill top  | 1         |
| difficult lift bike over gate   | 1         |
| Dog off leash   | 1         |
| dog poo   | 1         |
| dog shit unleashed dogs   | 1         |
| dog shit not picked up.   | 1         |
| dogs off leash  | 1         |
| Everything is fantastic!!   | 1         |
| extreme wind  | 1         |
| extreme winds   | 1         |
| fog, paved, not enough trees  | 1         |
| graffitti   | 1         |
| had to lift bike over gate  | 1         |
| hard upward walk - or maybe this in the last  | 1         |
| heat  | 2         |
| I can't thing of one because I quite enjoyed my visit today :)  | 1         |
| im tired!   | 1         |
| It was perfect  | 1         |
| jogging   | 1         |
| Lack of breeze  | 1         |
| LITTLE WILDLIFE TODAY   | 1         |
| mosquitos   | 1         |
| my knee hurts-not your fault!   | 1         |
| n/a   | 1         |
| N/A   | 1         |
| NA  | 1         |
| no bathroom when we got here so we had to leave & find a bathroom & come back   | 1         |
| No drawbacks, other than the fog  | 1         |
| No Negatives - maybe flat paths would be good   | 1         |
| none  | 2         |
| None  | 1         |
| Not enough berries  | 1         |
| not enough shade  | 1         |
| Not many side trails as options. Had to stay on main trail it seems.  | 1         |
| nothing   | 7         |
| Nothing   | 2         |
| on leash  | 1         |
| path we took didn't go all the way to the beach, had to walk along the road awhile. Would prefer signage/directions along the trails. | 1         |
| paved trails-prefer to be off the blacktop  | 1         |

|   |   |
|---|---|
| poison oak and flies  | 1 |
| poison oak near trail   | 1 |
| SFPUC Land is OFF limits  | 1 |
| still air on the verical  | 1 |
| the airport views   | 1 |
| the climb up the hill.  | 1 |
| the divots in the paved path, but that wouldn't bother me if I was walking, i'd rather have grass and dirt to walk. | 1 |
| the drive to it   | 1 |
| The heat.   | 1 |
| the steep steep grade at one point, the wind, the fog at the top  | 1 |
| the wind  | 3 |
| The wind in some plaves was a little harsh.   | 1 |
| too hot, not a lot of shade   | 1 |
| too windy   | 1 |
| watershed part of Sweeney like trail not often  | 1 |
| When people have dog want the leash   | 1 |
| wind  | 4 |

| What makes this park special to you?  |           |
|---|-----------|
|   | Frequency |
| 100 yard From House Not that crowded  | 1         |
| Access, No Biking Quiet & Solitude  | 1         |
| Accessibility, not too many other people, great workout.                                      | 1         |
| Beauty and accessibility.   | 1         |
| birds and wildflowers, views  | 1         |
| Challenge for biking  | 1         |
| clean, well kept, beautiful scenery   | 1         |
| close by and great views  | 1         |
| close to home   | 1         |
| close to home not crowded   | 1         |
| close to home, great for exercise, vista  | 1         |
| close to home, peaceful walk with dog (can bring pet)   | 1         |
| close to SF   | 1         |
| close to where I live. See flowers, birds, animals  | 1         |
| CLOSENESS TO HOME AND BEAUTIFUL SCENERY   | 1         |
| closeness to remoteness   | 1         |
| convenient, good exercise, away from civilization   | 1         |
| dog trails  | 1         |
| downhill  | 1         |
| easy access to a variety of great views-bay-lake-ocean-mtn. range-airport                     | 1         |
| good trail  | 1         |
| history, views  | 1         |
| how secluded it was and the chance to see wildlife  | 1         |
| i grew up here  | 1         |
| I was raised here and it's part of my home.   | 1         |
| In the middle of Bay Area, accessible, great views of valley.                                 | 1         |
| it's 20 min from home, has great views & is good exercise (both short & long hikes too)       | 1         |
| it's accessible and it's a wonderful place to exercise while enjoying nature                  | 1         |
| it is awesome   | 1         |
| It is one of the few areas nearby where i no longer feel the stress of the city               | 1         |
| It is really quiet and secluded   | 1         |
| its close to home and easily accessible   | 1         |
| its close tot the city, yet far enough to escape from the city bustle                         | 1         |
| Its serenety  | 1         |
| Local, nice example of nature plants.   | 1         |
| Locations between SF and San Mateo. It's a midpoint between friends we can walk with the dogs | 1         |
| nature  | 1         |
| near my home and not developed  | 1         |



|   |   |
|---|---|
| nearby  | 2 |
| nice views, cool weather-good for hiking  | 1 |
| no crowd  | 1 |
| not crowded   | 1 |
| nothing in particular   | 1 |
| panoramic view  | 1 |
| panoramic view, no development near entrance, great steep hills for cardio workout              | 1 |
| pretty easy paved trail, environment to SF, gorgeous views, serene                              | 1 |
| private   | 1 |
| proximity to city   | 1 |
| proximity to my house   | 1 |
| Proximity to my house & easy access   | 1 |
| proximity, variety of terrain and vistas, wildlife  | 1 |
| quiet solitude, no cars, nature   | 1 |
| same as 6   | 1 |
| scenery   | 1 |
| scenery, no fee to enter  | 1 |
| scenery/views   | 1 |
| scenery/wildlife  | 1 |
| scenic view of water and wildlife   | 2 |
| stewardship program is great!   | 1 |
| That you can go up the hill on stairs.  | 1 |
| The accessibility and the historic background of the area.                                      | 1 |
| The challenge of going up the hill  | 1 |
| THE DIFFICULTY OF THE TRAILS  | 1 |
| the fact is has preserved and open natural space  | 1 |
| the view and how clean it is  | 1 |
| The view, the closeness to my home, etc.  | 2 |
| the views, the history (purtola exp.) The fact that it is preserved from development.           | 1 |
| There is a path section that is the steepest around the hiking areas-this is pretty challenging | 1 |
| Thimbleberries  | 1 |
| This is only 10 minutes by car from my house  | 1 |
| view is spectacular   | 1 |
| views   | 1 |
| Views and variety of wildflowers- also conveniently located                                     | 1 |
| views of the ocean  | 1 |
| views, close to home  | 1 |
| views, relative remoteness, yet very close by   | 1 |
| views, wildflowers  | 1 |

| If you could ask park managers to improve some things about management of this park, what would you ask them to do?                            |           |
|--|-----------|
|  | Frequency |
| add a bathroom at bottom of hill   | 1         |
| Add drinking water   | 1         |
| add water/toilet at top  | 1         |
| bathroom and water   | 1         |
| bathroom at parking lot  | 1         |
| bathroom, water fountain   | 1         |
| bathrooms  | 1         |
| Better parking structure   | 1         |
| Bike access than gate  | 1         |
| build a dirt trail downhill  | 1         |
| change gate add water fountain   | 1         |
| Clean the path   | 1         |
| clear side vegetation  | 1         |
| connect this trail to san adreas trail   | 1         |
| connecting trails (skyline rim trail?)   | 1         |
| Don't know, seems ok   | 1         |
| fill in some ruts or dirt road   | 1         |
| have water fountains at 2 mile-2.5 mile intervals  | 1         |
| improve trail direction/signage  | 1         |
| INSTALL SHOME PARKING AREA SECURITY  | 1         |
| less rules   | 1         |
| make bike access easier at gate  | 1         |
| make it easier to get a bicycle thru the gate perhaps slightly wider fence posts so you could keep out the motorbikes but let in the bicycles. | 1         |
| map at trail head  | 1         |
| mark the road the distant  | 1         |
| Maybe a hiking trail off the paved road with switchbacks to the top.   | 2         |
| mileage markers, par course, wind barrier  | 1         |
| more police patrols  | 1         |
| more restrooms   | 1         |
| More restrooms & a water fountain  | 1         |
| more shade   | 1         |
| more trail clearing, clear dirt pile @ top of ridge (spoils), signs:clean:dog shit.  | 1         |
| more trail map   | 1         |
| more trash recepticles for day droppings, cleaner port a john @ nike site.   | 1         |
| N/A  | 1         |
| none   | 1         |
| None   | 1         |
| NONE   | 1         |
| nothing  | 5         |
| nothing, I was impressed by the trail brushing, grade the trails so ther is less erosion.  | 1         |

---

|   |   |
|---|---|
| nothing, its great  | 1 |
| Open the road to Montara Mtn.   | 1 |
| open watershed trails!!   | 1 |
| please no not allow development of sweeny ridge   | 1 |
| Pressure SFPUC to open adjacent lands - open Sweeney Ridge- to montara mtn.                     | 1 |
| Probably improve the construction at the top of the hill. Add water fountains                   | 1 |
| provide dog do bags for people with dogs  | 1 |
| provide shade at discovery site   | 1 |
| provide some rest points with shade; a bathroom and drinking fountain would be great.           | 1 |
| remove old buildings at the top of the ridge  | 1 |
| repare the road to make it safer for cyclists, protect eroding areas from slides, keep entrance | 1 |
| pristine with no new housing developments   |   |
| restroom area   | 2 |
| restroom availability, signs to indicate distance traveled                                      | 1 |
| restrooms and water at trailhead  | 1 |
| stop cars   | 1 |
| surveillance of parking, saw some broken glass indicating break-ins                             | 1 |
| the building structures at the summit   | 1 |
| There are some damaged fences that are noticable and detract for the nature.                    | 1 |
| Trash can at top of trail where abandoned buildings are   | 1 |
| water at the top would be great   | 1 |
| Water fountain at the top of the ridge.   | 1 |
| Well, I don't have something in mind but everything is O.K.                                     | 1 |

---

| What new recreation opportunities would you like to see at this park?   |           |
|---|-----------|
|   | Frequency |
| a few more benches  | 1         |
| A few picnic tables discreetly located on the ridge trail   | 1         |
| camping (maybe); picnic area  | 1         |
| camping, nature trails  | 1         |
| dirt bike riding  | 1         |
| Expand trails   | 1         |
| fishing   | 1         |
| FISHING IN THE LAKE OPEN THE TRAIL TO HIWAY 92  | 1         |
| have a few picnic areas   | 1         |
| information posted on wildlife  | 2         |
| it's good- could use trail maps   | 1         |
| It's my first time here and I enjoyed it very much.   | 1         |
| It would be nice to have a few benches for rests.   | 1         |
| keep allowing DOGS!   | 1         |
| Keep it the way it is   | 1         |
| leave it as a preserve no facilities  | 1         |
| like it the way it is- not too crowded  | 1         |
| Loop trail. self guided tour  | 1         |
| more biking trails  | 1         |
| more mountain biking  | 1         |
| more trail path   | 1         |
| more trails   | 1         |
| n/a   | 1         |
| N/A   | 2         |
| no  | 1         |
| non   | 1         |
| none-keep is simple   | 1         |
| None-please keep it as it is  | 1         |
| none - we like it's simplicity  | 1         |
| none  | 8         |
| None  | 3         |
| NONE  | 1         |
| nothing   | 3         |
| Nothing   | 1         |
| nothing that was motor operated   | 1         |
| open watershed trails!!   | 1         |
| par course, open more trails to 92/sawyer camp trail  | 1         |
| picnic tables   | 1         |
| picnic tables where views are best  | 1         |
| Possibly more trails, even steeper terrain. Since trails are not too long is seems like a good place to work out. | 1         |
| restroom  | 1         |

|   |   |
|---|---|
| restroom and more benches                       | 1 |
| satisfactory                                    | 1 |
| table bench for sitting further along the hikes | 1 |
| The ability to hike to Montara Mtn.             | 1 |
| water faucet                                    | 1 |
| water for dog                                   | 1 |

| What are the most important qualities of this area that should be protected? |           |
|--|-----------|
|  | Frequency |
| ?NATURALNESS   | 1         |
| any rare, endangered, or threatened species                                  | 1         |
| don't know   | 1         |
| every part is important  | 1         |
| hiking trails  | 1         |
| keep development minimal   | 1         |
| Low impact hiking trails, etc.   | 1         |
| native plants  | 1         |
| natural beauty in the hillside-the trees. don't allow development too close  | 1         |
| Nature!! Everything about it.  | 1         |
| open space feeling   | 1         |
| People right to enjoy + dwell in the public areas                            | 1         |
| preserve natural land  | 1         |
| Quiet, solitude, encroachment by builders                                    | 1         |
| trails greenery  | 1         |
| Wildlife and scenery. (Lack of development!)                                 | 1         |

---

**What types of recreation-related opportunities do you think should be provided at this area?**

---

|  | Frequency |
|--|-----------|
| bathrooms  | 1         |
| benches garbage restroom (port a potty)  | 1         |
| bikes trails   | 1         |
| camping  | 1         |
| dogs   | 1         |
| don't know   | 1         |
| Everything I want is here.   | 1         |
| groomed hiking trails  | 1         |
| hike-bike  | 1         |
| hiking   | 2         |
| hiking, biking, decent hikes   | 1         |
| hiking, biking, fishing  | 1         |
| hiking, biking, horseback, etc.  | 1         |
| hiking, dog use  | 1         |
| hiking, environmental education  | 1         |
| hiking, picnicing  | 1         |
| hiking, scenery  | 1         |
| I'm happy with the status  | 1         |
| just walking and biking (human powered not motor powered) fishing - but with facilities for fishing people to throw out their trash, otherwise no. | 1         |
| leave it as is   | 1         |
| mountain biking  | 1         |
| None - Keep it as it is.   | 1         |
| none   | 1         |
| None   | 1         |
| picnic/restrooms/trash   | 1         |
| Provide short cuts on trails maybe.  | 1         |
| rest area  | 1         |
| Trails for hiking/cycling, picnic tables and benches   | 1         |

---

---

**Are there any additional comments or concerns you have about the park you are visiting today?**

---

|  | Frequency |
|--|-----------|
| a few garbage cans along the trail   | 1         |
| a visible police presence would be helpful. also a solar phone along the trail for 911. area is very secluded.   | 1         |
| add drinking water   | 1         |
| break-ins to vehicles very common  | 1         |
| Connect to SFPUC   | 1         |
| Don't overdevelop this area  | 1         |
| Everything is excelent. I will come back again! Thank you  | 1         |
| I hope this trail to Sweeney Ridge and the surrounding area is maintained and protected.   | 1         |
| I love it!   | 1         |
| i love the view. Please keep the park open to public always.   | 1         |
| I would love to have the dirt road open to Montara Mtn.  | 1         |
| it would be great to be able to access Corral de Tierra from Sweeney Ridge   | 1         |
| its really wonderful here.   | 1         |
| keep dog friendly  | 1         |
| keep it natural and clean. no picnic tables  | 1         |
| like to see it's use continued and surrounding area preserved  | 1         |
| love it/keep it  | 1         |
| love the park - keep it pristine   | 1         |
| map is needed  | 1         |
| More advertising-more people can know about this park-cureently, it is kind of quiet.  | 1         |
| MORE BENCH WOULD HELP  | 1         |
| More visitor info needed along trail   | 1         |
| my experience was great  | 1         |
| n/a  | 1         |
| no   | 12        |
| No   | 1         |
| no but we loved it!  | 1         |
| No. I had a great time.  | 1         |
| none   | 2         |
| None   | 1         |
| please do not allow development of sweeny ridge  | 1         |
| preserve natural environment   | 1         |
| Sweeney Ridge is a beautiful recreation area and I hope it is always preserved   | 1         |
| Thanks for being here.   | 1         |
| thanks!  | 1         |
| u treasure how undeveloped and quiet this park is and fear that one day it too shall be filled with excessive paved trails, picnic benches, and people | 1         |
| very nice park and trails!   | 1         |

---