



Off-Road Vehicle: Warm Creek CLOSURE

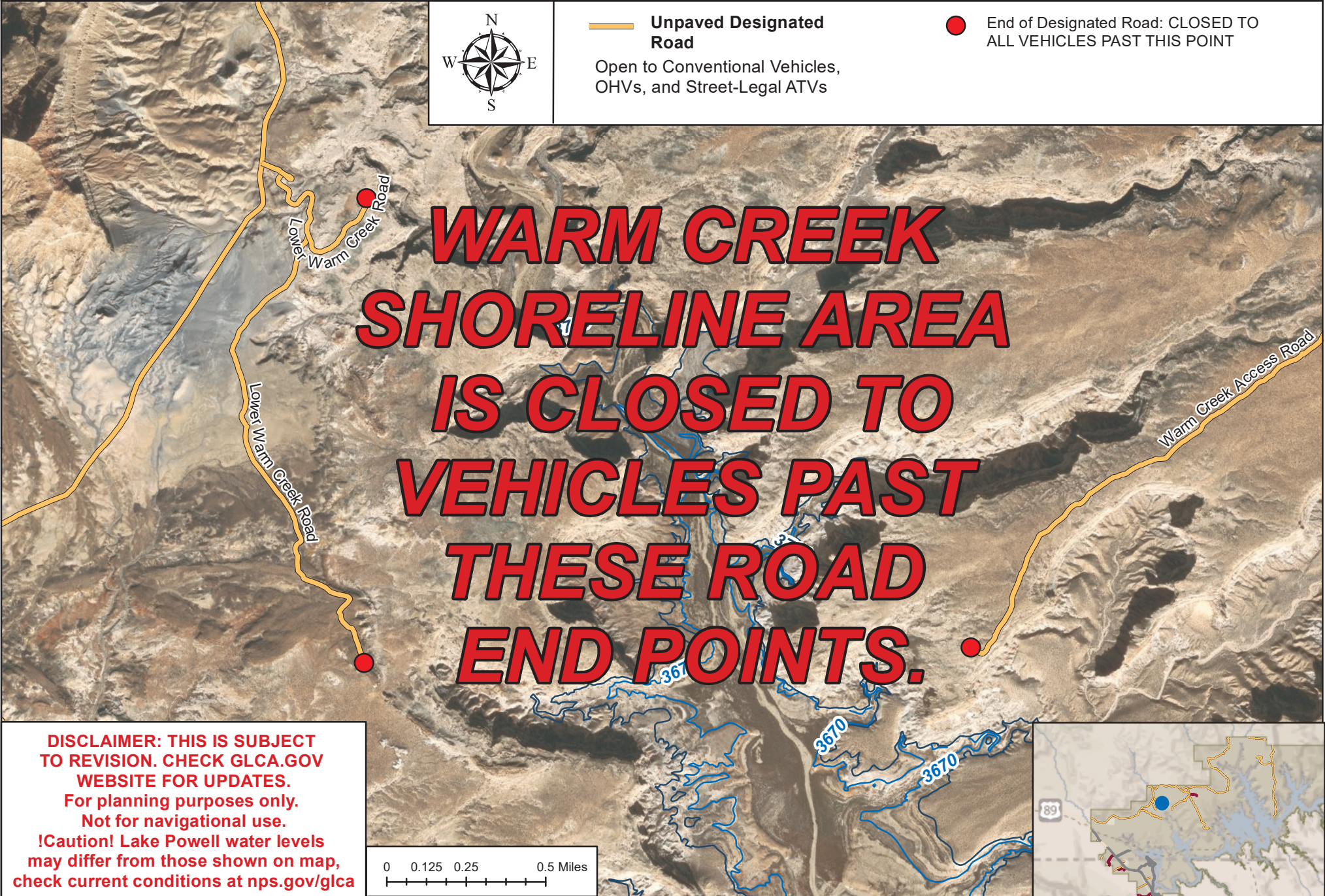
Glen Canyon NRA and Rainbow Bridge NM
National Park Service
U.S. Department of the Interior



 **Unpaved Designated Road**
Open to Conventional Vehicles,
OHVs, and Street-Legal ATVs

 End of Designated Road: CLOSED TO ALL VEHICLES PAST THIS POINT

**WARM CREEK
SHORELINE AREA
IS CLOSED TO
VEHICLES PAST
THESE ROAD
END POINTS.**



DISCLAIMER: THIS IS SUBJECT TO REVISION. CHECK GLCA.GOV WEBSITE FOR UPDATES.
For planning purposes only.
Not for navigational use.
!Caution! Lake Powell water levels may differ from those shown on map, check current conditions at nps.gov/glca