


# ORV: Farley Canyon



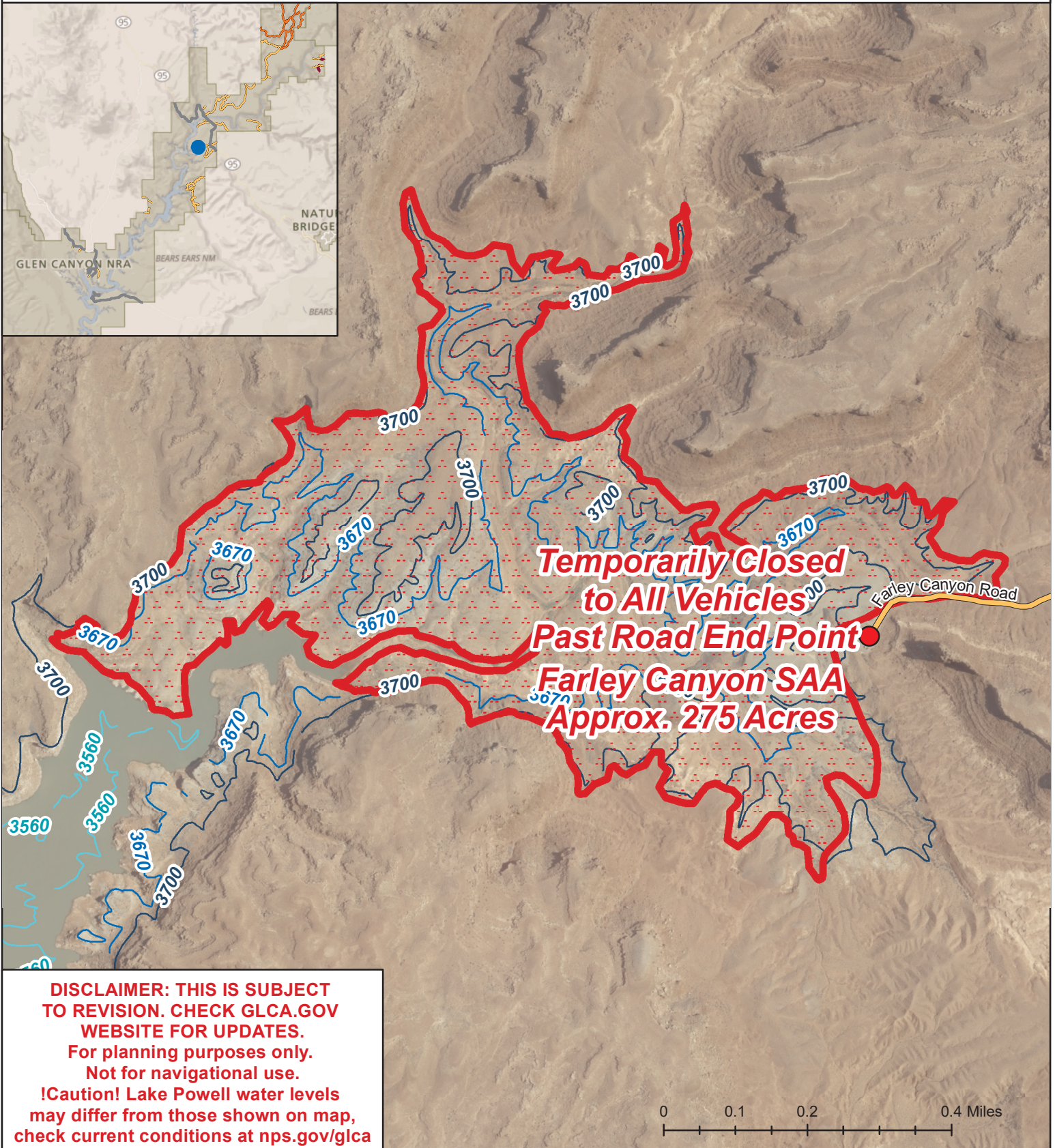
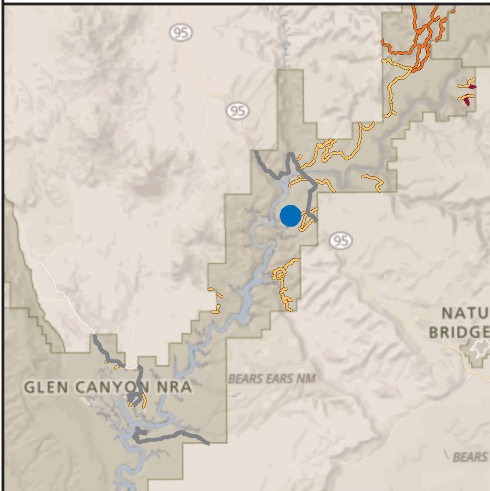
 Unpaved Designated Road

Open to Conventional Vehicles,  
OHVs, and Street-Legal ATVs

 TEMPORARILY CLOSED TO ALL  
VEHICLES Shoreline Access Area (SAA)

 End of GMP Road: TEMPORARILY CLOSED  
TO ALL VEHICLES PAST THIS POINT

*\*A permit system for vehicles to operate in designated SAA & ORV routes is in development.*



**DISCLAIMER: THIS IS SUBJECT TO REVISION. CHECK [GLCA.GOV](http://GLCA.GOV) WEBSITE FOR UPDATES.**  
For planning purposes only.  
Not for navigational use.  
**!Caution! Lake Powell water levels may differ from those shown on map, check current conditions at [nps.gov/glca](http://nps.gov/glca)**