

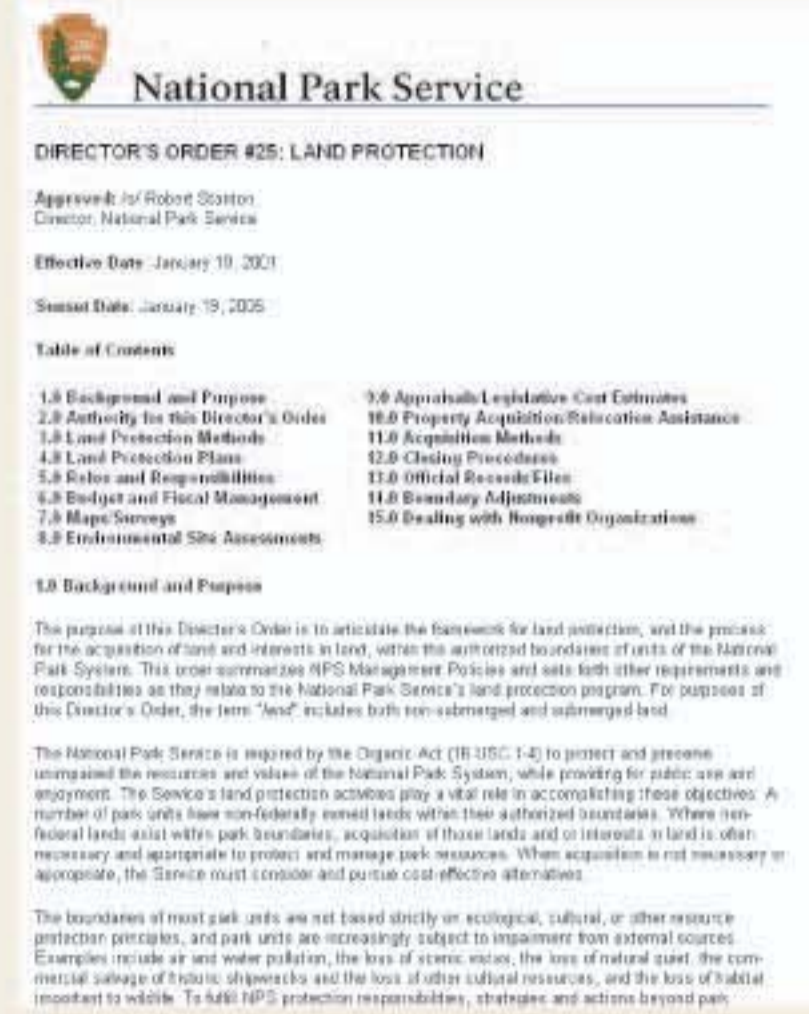


Lands Intranet

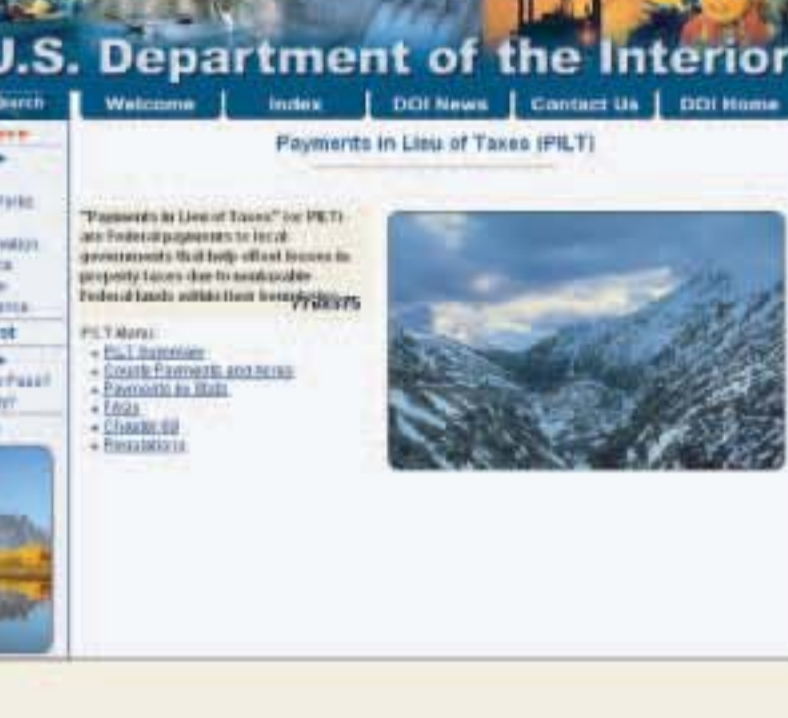

http://landsnet.nps.gov



Guidelines



General Resources



Search Archive Documents



InsideNPS
Information Gateway for NPS Employees

LandsNet - Land Acquisition Information for Parks

ABOUT THE NPS LAND RESOURCES PROGRAM
The National Park Service (NPS) is guided by the Act of August 25, 1916, to protect and preserve resources within units of the National Park System, while providing for public use and enjoyment of those resources. A number of NPS units contain nonfederal lands. Depending on the use of these lands, it is sometimes necessary for the NPS to seek to acquire them, or interests in them, or conduct land exchanges in order to protect resources and visitor use and enjoyment. The NPS also cooperates with states, local governments, nonprofit organizations and property owners to provide other forms of protection.

GUIDELINES
Director's Order 19 - Records Management
Director's Order 25 - Land Protection
US Department of Justice Guidelines - Title Standards

GENERAL RESOURCES
Land Resources Telephone Directory (3/14/06)
Tractshot - Internet Mapping Service to visualize & query Lands data
Payments in Lieu of Taxes (PILT) Information
New Public Laws
Official NPS Site Listing
Park Alpha Code Listing
The National Parks - Index 2005-2007 (Red Book)
FY2007 Land Acquisition Budget

ARCHIVE DOCUMENTS
Acreage Listing Reports: 12/2005 - 9/2006 - 12/2004 - 9/2004 - Archive
Use Land's document finder or search the entire document archive.

MIS-MDL DATA DOWNLOADS
MDL data export file in an Access or DBF format (updated daily)
Encumbrance data export file in an Access or DBF format (updated daily)
MDL & Encumbrance DBFs in Alpha Code directories (updated daily)

Questions or comments regarding this site should be directed to: PPFL_LandsNet@nps.gov

Inside Lands
Click here to enter. For use only by Land Resources staff. PASSWORD REQUIRED

Reference
NPS Policies
DOI Policies
NPS Budget
NPS Greenbook
President's Budget
Legislative & Congressional Affairs
United States Code
Code of Federal Regulations
Federal Register
Today in Congress

Acreage Reports

landsnet.nps.gov - /tractshot/documents/_Listing_of_Acreage/

Year	Month	Day	Area	Acres	State
1934	Jan	1
1934	Jan	2
1934	Jan	3
1934	Jan	4
1934	Jan	5
1934	Jan	6
1934	Jan	7
1934	Jan	8
1934	Jan	9
1934	Jan	10
1934	Jan	11
1934	Jan	12
1934	Jan	13
1934	Jan	14
1934	Jan	15
1934	Jan	16
1934	Jan	17
1934	Jan	18
1934	Jan	19
1934	Jan	20
1934	Jan	21
1934	Jan	22
1934	Jan	23
1934	Jan	24
1934	Jan	25
1934	Jan	26
1934	Jan	27
1934	Jan	28
1934	Jan	29
1934	Jan	30
1934	Jan	31

Archive includes acreage reports from 1934 to present

Data Downloads

MS Access Table - entire NPS

Area Code	Area Name	Foot	Acres	Landowner	Completed	MDL Acq	Deed Acq	Status	State
AL01
AL02
AL03
AL04
AL05
AL06
AL07
AL08
AL09
AL10
AL11
AL12
AL13
AL14
AL15
AL16
AL17
AL18
AL19
AL20
AL21
AL22
AL23
AL24
AL25
AL26
AL27
AL28
AL29
AL30
AL31
AL32
AL33
AL34
AL35
AL36
AL37
AL38
AL39
AL40
AL41
AL42
AL43
AL44
AL45
AL46
AL47
AL48
AL49
AL50
AL51
AL52
AL53
AL54
AL55
AL56
AL57
AL58
AL59
AL60
AL61
AL62
AL63
AL64
AL65
AL66
AL67
AL68
AL69
AL70
AL71
AL72
AL73
AL74
AL75
AL76
AL77
AL78
AL79
AL80
AL81
AL82
AL83
AL84
AL85
AL86
AL87
AL88
AL89
AL90
AL91
AL92
AL93
AL94
AL95
AL96
AL97
AL98
AL99
AL00

DBF Tables - individual park units

For immediate assistance, contact several Lands WASO employees with a single email address: PPFL_LandsNet@nps.gov