DNR Garmin: *Set Projection!*

GPS





Communicate

GIS

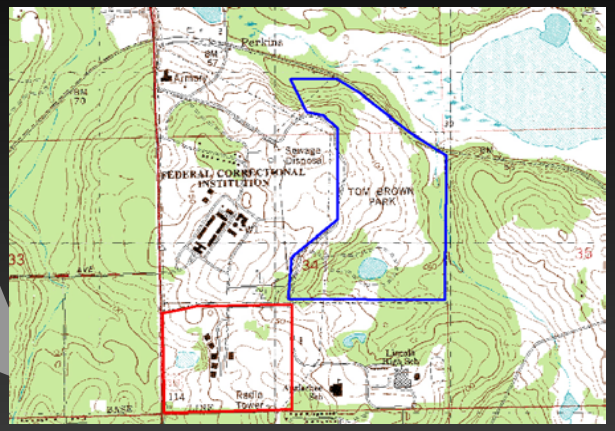

Navigation

Coordinate System & Datum =

Paper Map Coordinate System & Datum

OR

Coordinate System & Datum =

Same Coordinate System & Datum of coordinate source

Data Collection

Coordinate System & Datum =

Your Display Preference

ArcView Shapefile

Coordinate System & Datum =

Same as GIS Data Projection (Coordinate System) & Datum

Verbal or Written

Coordinate System & Datum =

Requested Coordinate System & Datum

OR if none requested, choose preference and document