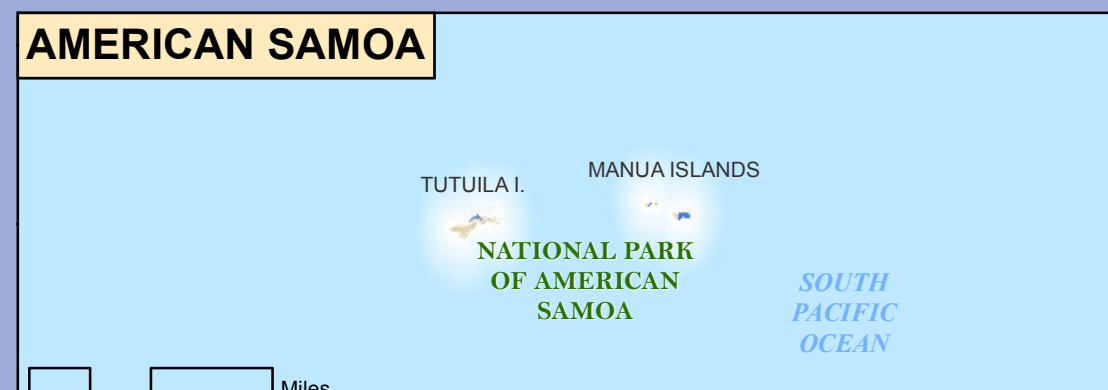
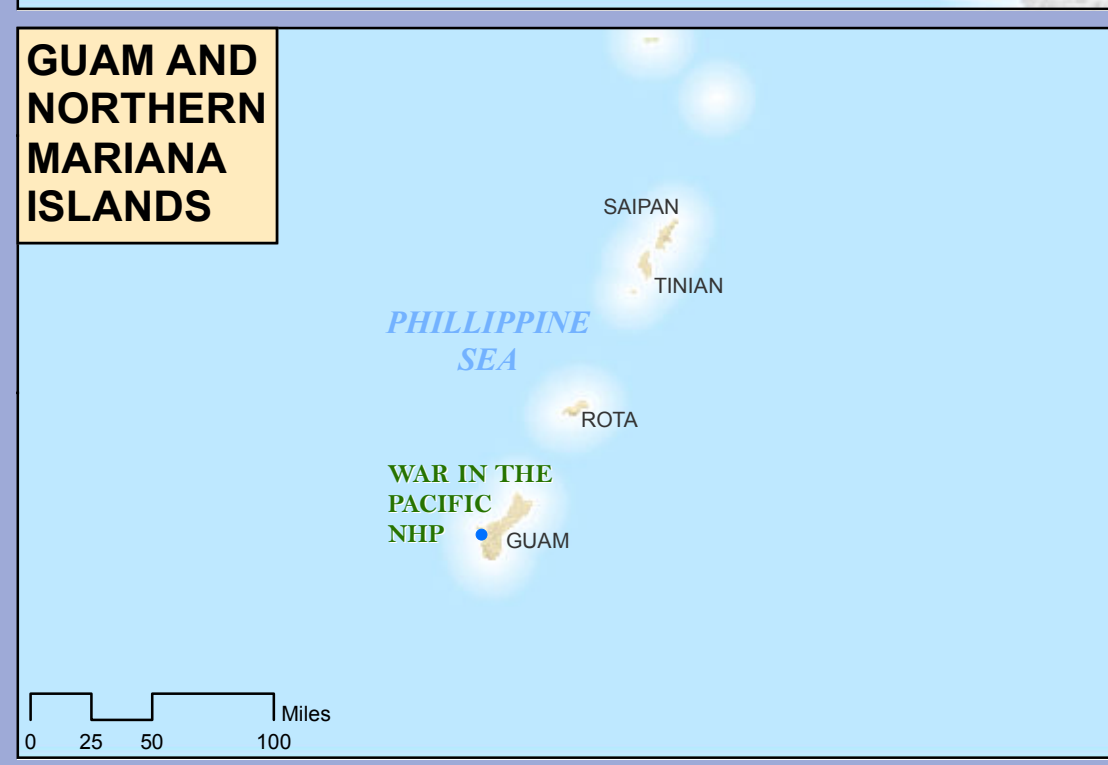
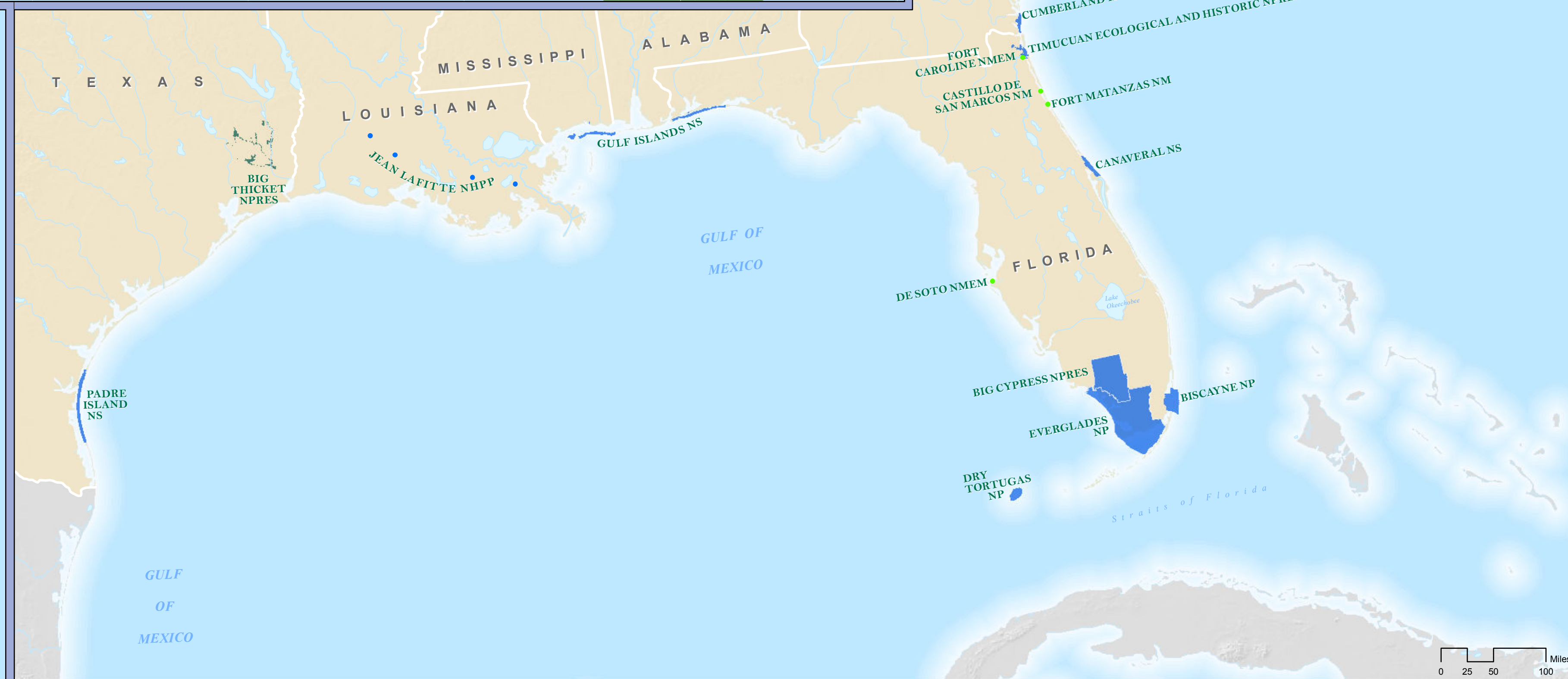
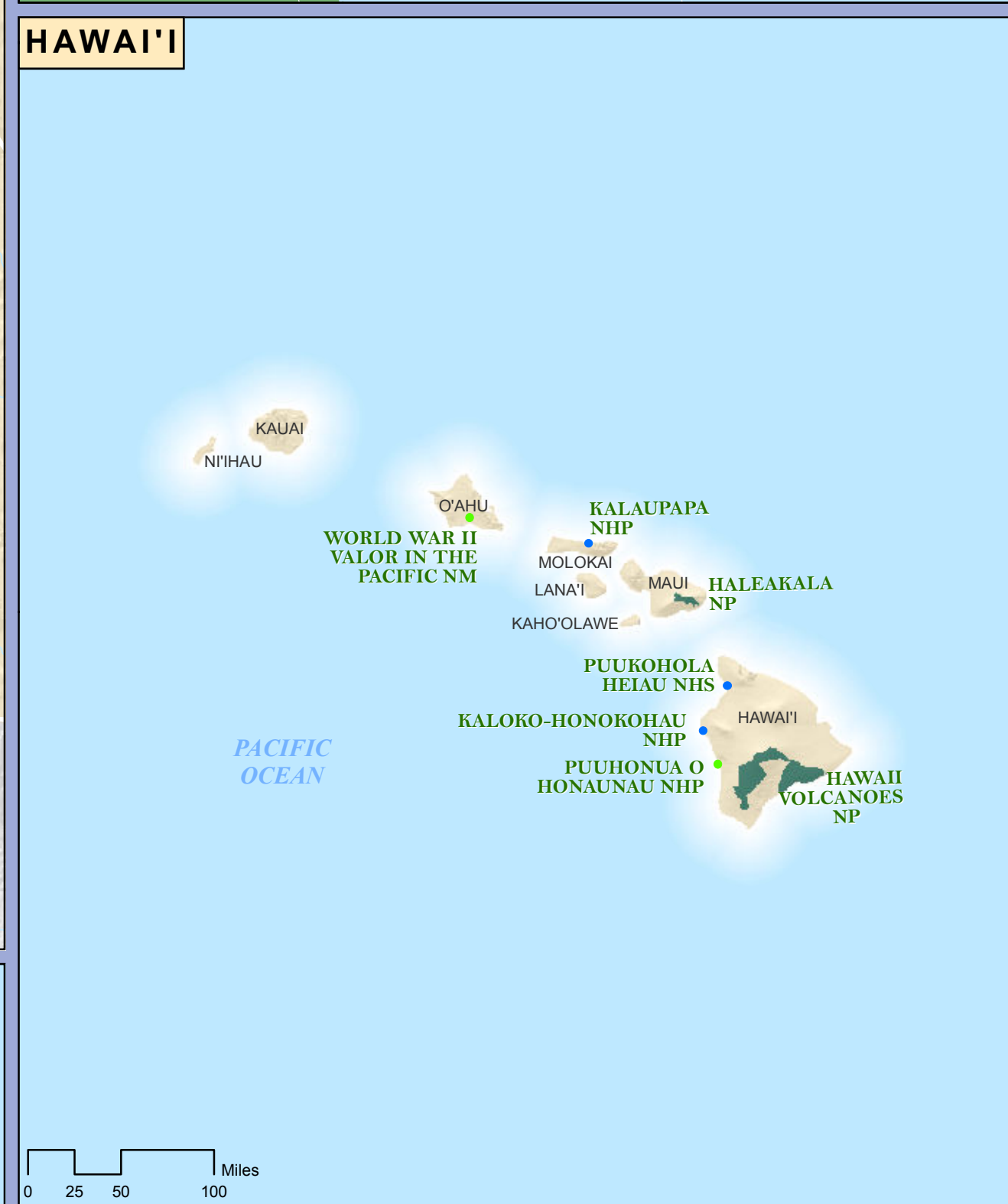
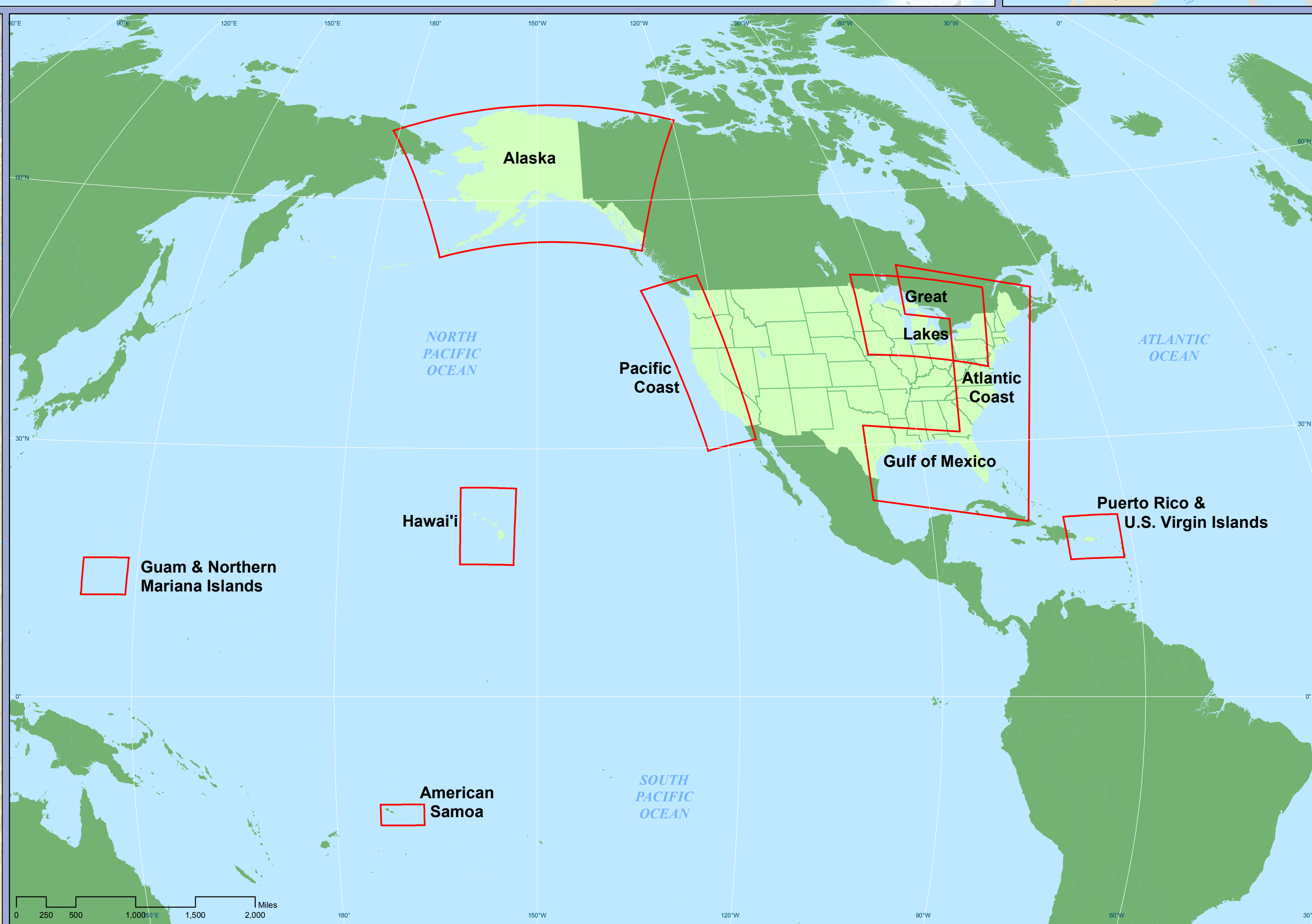
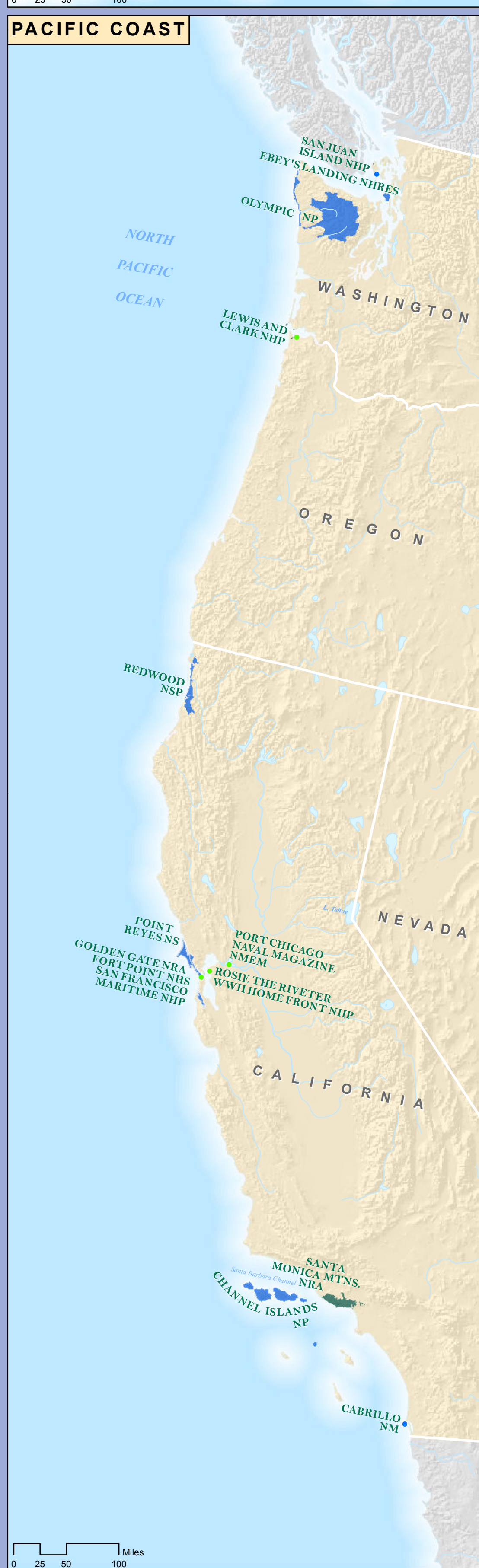
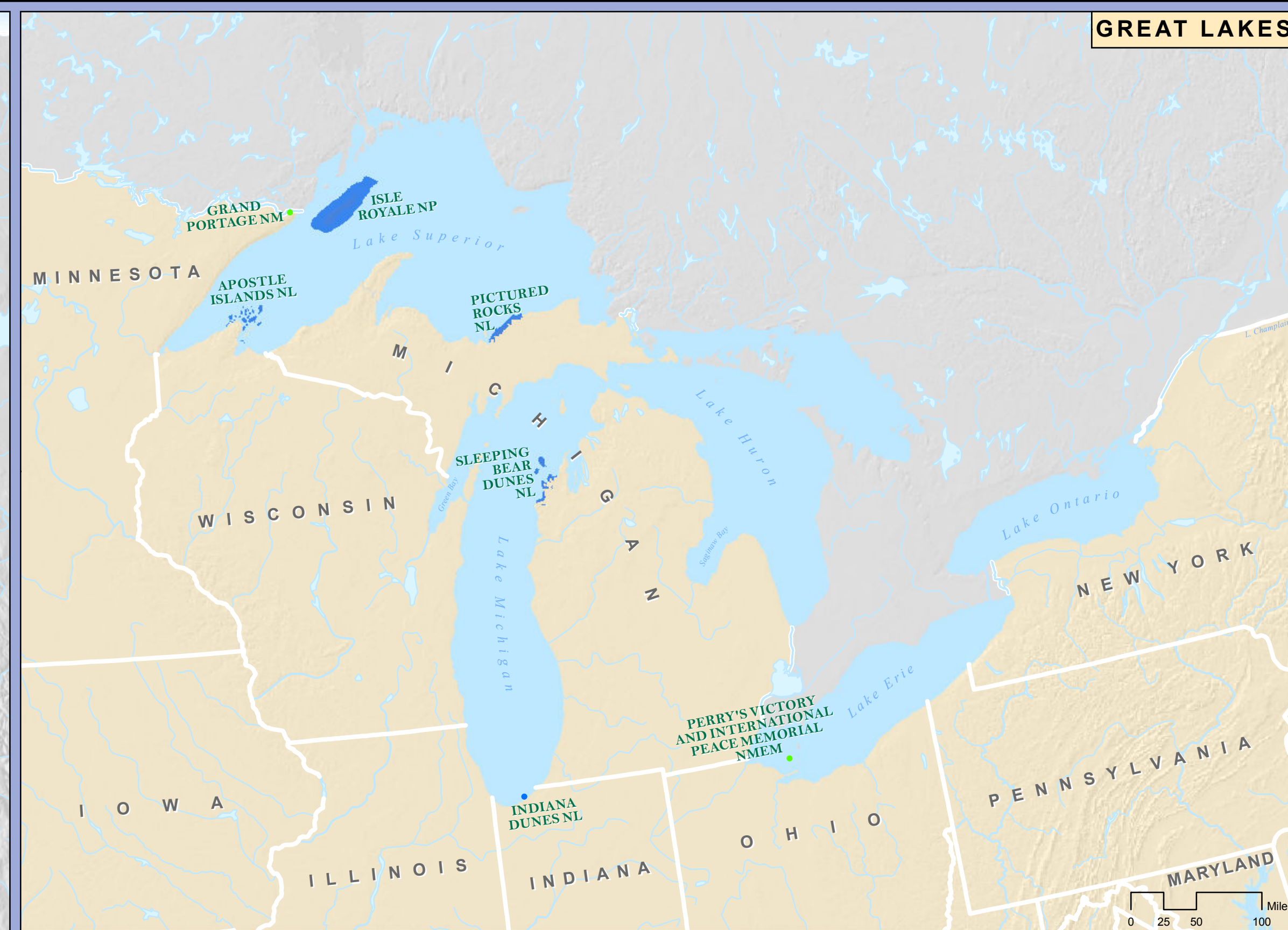
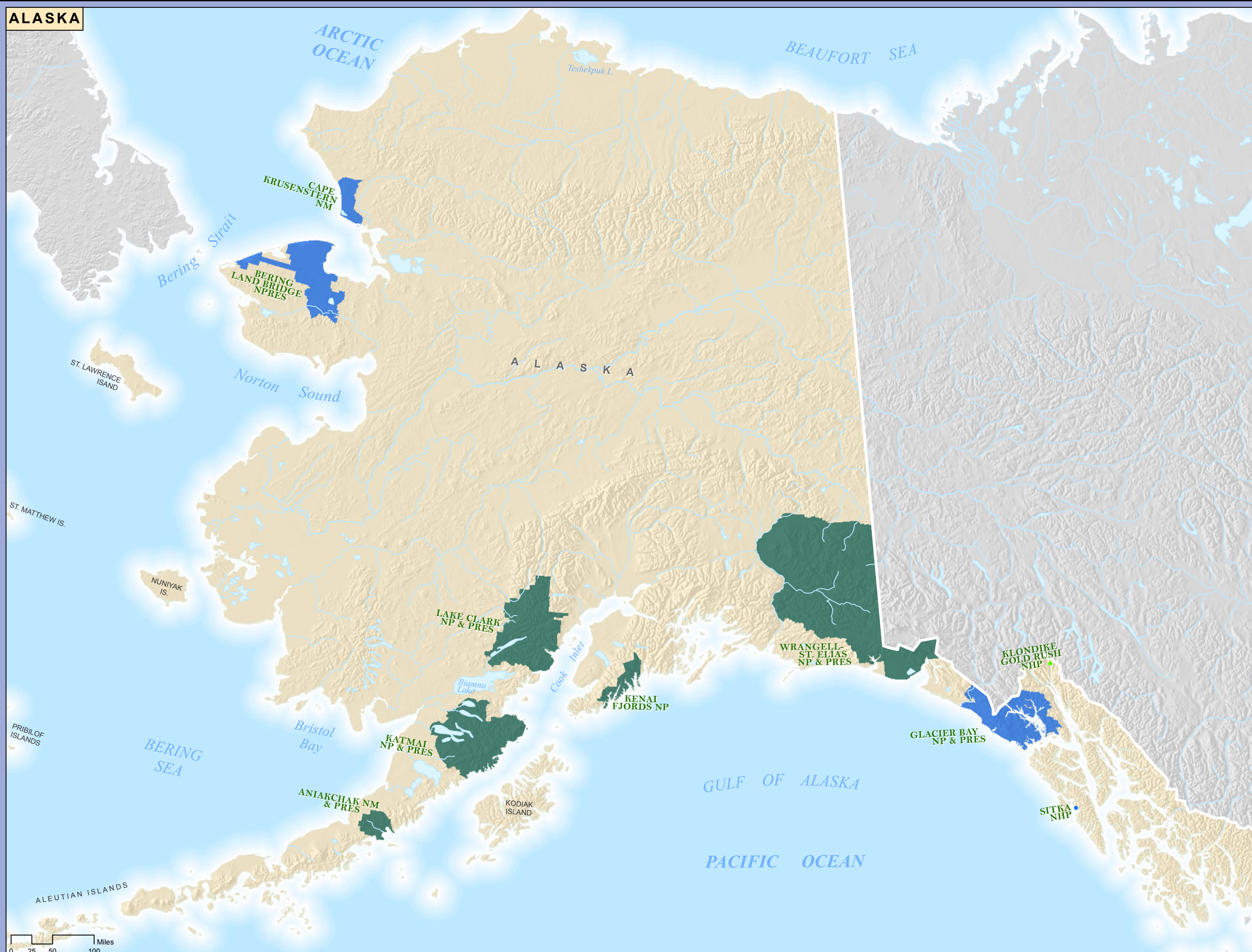



National Park Service Ocean & Coastal Parks

National Park Service
U.S. Department of the Interior



Symbols

Coastal Park Type

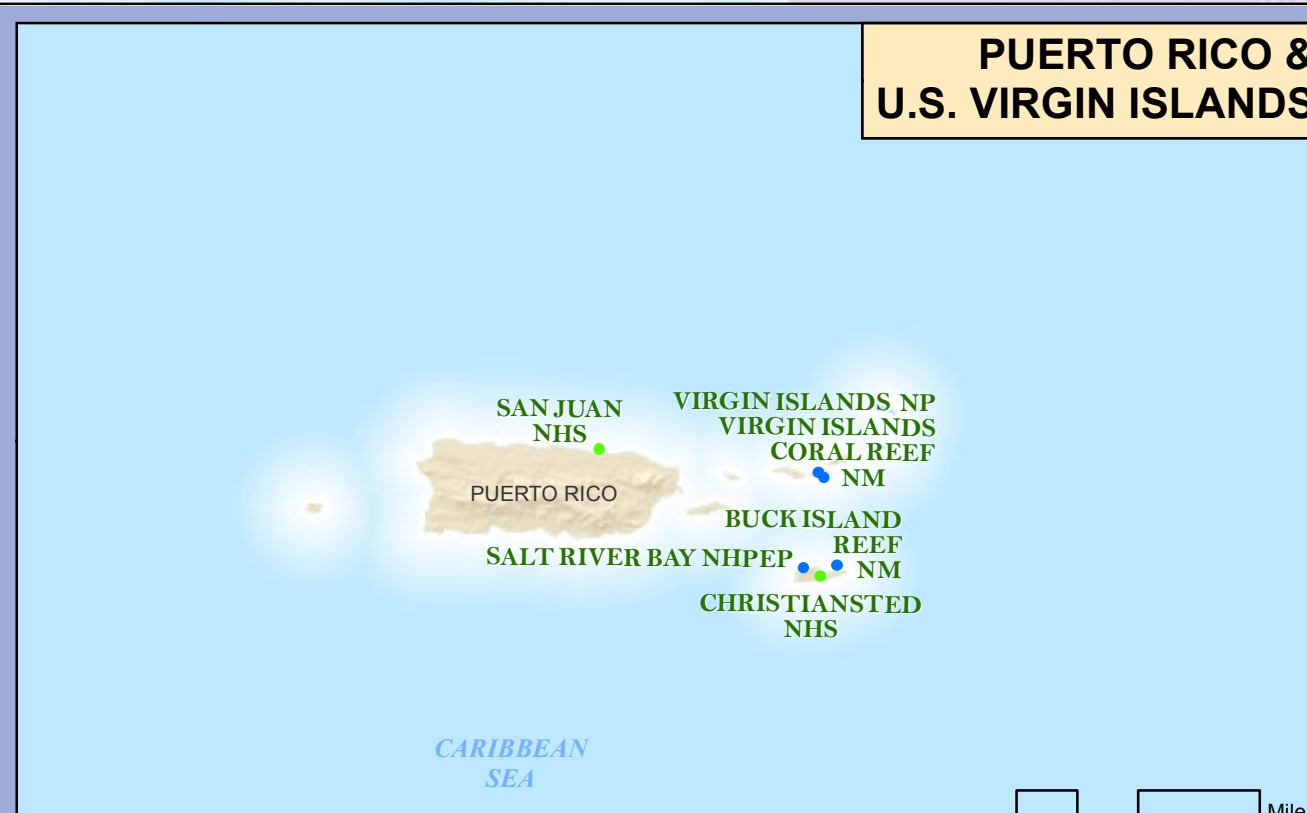
- Parks with Land Areas Only
- Parks with Land & Water Areas

0 75 150 300 450 Miles

National Park Service Ocean & Coastal Parks

This map depicts all units of the National Park Service having significant ocean and coastal resources. The national park system is comprised of many types of units covering a broad array of natural and cultural resources. A key showing the unit type abbreviations and descriptions follows.

IHS International Historic Site	NMEM National Memorial
NHP National Historic Park	NMHS National Monument and Historic Shrine
NHPP National Historic Park and Preserve	NP National Park
NHRES National Historical Reserve	NPRES National Preserve
NHS National Historic Site	NRA National Recreation Area
NL National Lakeshore	NS National Seashore
NM National Monument	



National Park Service Ocean & Coastal Parks Map created by Jeremy Cantor of the NPS Ocean and Coastal Resources Branch. Version Date: August 19, 2010. Scale of All Maps Except Overview Map: 1:5,000,000. Continental Maps Projection: Albers - North America. Datum: NAD83. Island Maps Projection: Corresponding UTM Zone. Datum: NAD83.